



Republic of the Philippines
Department of Environment and Natural Resources

MIMAROPA Region
PROVINCIAL ENVIRONMENT AND NATURAL RESOURCES OFFICE

Bgy. Sta. Monica, Puerto Princesa City, Palawan

Telfax No. (048) 434 - 8791

Email Add: penropalawan@denr.gov.ph



August 4, 2022

MEMORANDUM

FOR : The Regional Executive Director
DENR MIMAROPA Region
1515 L&S Bldg., Roxas Blvd.
Ermita, Manila


FROM : The Provincial Environment and
Natural Resources Officer

SUBJECT : **REPORT/UPDATE RE: CONSOLIDATED LAWIN PATROLS
CONDUCTED FOR THE MONTH OF JULY AND SUMMARY
OF ACOMPLISHMENT**

Respectfully forwarded is the memorandum of CENRO Coron dated July 25, 2022 in connection the above subject.

Based on the report, a total of 43.67 kilometers were covered with LAWIN patrolling for the month of July 2022. *(Please refer to the attached matrix of the report)*

For information and record.


FELIZARDO B. CAYATOC

Copy Furnished:
CENRO Coron, Palawan
<cenrocoron@denr.gov.ph>
KVE/MES Doc. No. 2022-6933

DENR-PALAWAN
PENRO-RECORDS
RELEASED
By Rhen
Date: 09 AUG 2022 N 2022-1980



Republic of the Philippines
Department of Environment and Natural Resources
MIMAROPA REGION
Community Environment and Natural Resources Office
Barangay Poblacion 5, Coron, Palawan

MEMORANDUM

FOR : The Regional Executive Director
DENR-RIV MIMAROPA
1515 L&S Bldg. Roxas, Blvd.
Ermita, Manila

THRU : The Provincial Environment and
Natural Resources Officer

FROM : The OIC – Community Environment and
Natural Resources Officer

DATE : July 25, 2022

SUBJECT : **REPORT/UPDATE RE: CONSOLIDATED LAWIN PATROLS
CONDUCTED FOR THE MONTH OF JULY AND
SUMMARY OF ACCOMPLISHMENT.**

DENR PENRO
PALAWAN RECORDS
RECEIVED

BY: *[Signature]*
DATE: 08-01-2022 22:6933

Forwarded herewith are copies of reports/updates and summary of Lawin Patrolling conducted within the conservation area of CENRO Coron, Palawan from **June 21, 2022 to July 20, 2021** with a total of **43.67** kilometers.


To date, the Lawin Team accomplished a total of **637.22** kilometers distance patrolled with within our area of jurisdiction/Conservation Area or an equivalent of **106.20%** against our annual target of **600** kilometers.

Patrolling within the above period was maximized to surpass the targeted patrol/route. This is to ensure continuous monitoring and regular presence of our personnel within our territorial jurisdiction.

Furthermore, the sectors were advised to deploy and establish monitoring stations to intensify all environmental activities in the field.

For information and record.


For and in the absence of the CENRO;



[Signature]
EDWIN I. CAC
OIC, Assistant CENRO (DMOIV)
**ems/lai*



Republic of the Philippines
Department of Environment and Natural Resources
MIMAROPA REGION
Community Environment and Natural Resources Office
Barangay Poblacion 5, Coron, Palawan



FOR : The Community Environment and Natural Resources Officer

FROM : The Data Manager – Lawin

DATE : July 20, 2022

SUBJECT : **SUBMISSION OF MONTHLY LAWIN PATROL DATA AND ACCOMPLISHMENT FOR THE MONTH OF JULY 2022**

Respectfully submitted is our Monthly Report of Lawin Patrol Accomplishment for the month of July of CENRO - Coron covering the period from **June 21 to July 20, 2022**.

For the period stated above, we have earned a total of **Thirteen (13)** patrols with a total of **43.67** kilometers distance consolidated data from patrol teams patrolled within our area of jurisdiction for the month.

Patrol Details:


NO	PATROL ID	PATROL	PATROL	Team	Distance
	NUMBER	PATROL LOCATION	DATE	(1,2,3 &4)	(km)
5	175309_000998	San Nicolas-Mabentangen, Coron	06/30/2022	1	5.20
6	175309_000999	Decalachao (BPR), Coron	07/03/2022	1	3.83
7	175309_001000	Pinamalayan, Brgy. 6, Coron	07/07/2022	1	2.64
13	175309_001006	Turda, Coron	07/19/2022	1	1.38
8	175309_001001	New Busuanga, Busuanga	07/07/2022	2	4.37
9	175309_001002	Sagrada, Busuanga	07/14/2022	2	2.16
1	175309_000994	San Miguel, Linapacan	05/26/2022	4	2.31
2	175309_000995	San Miguel, Linapacan	05/27/2022	4	2.43
3	175309_000996	San Miguel, Linapacan	06/21/2022	4	2.45
4	175309_000997	San Miguel, Linapacan	06/22/2022	4	4.20
10	175309_001003	San Miguel, Linapacan	07/12/2022	4	5.85
11	175309_001004	San Miguel, Linapacan	07/13/2022	4	2.36
12	175309_001005	San Miguel, Linapacan	07/14/2022	4	4.49
		Coron Team		13.05	
		Busuanga Team		6.53	
		Culion Team		0.00	
		Linapacan Team		24.09	
		Total		43.67	



Workshop on Disaster management in celebration to the Resilience Month




Patrolling within watershed/NIA source at Papualan(PASECO), Decalachao, Coron. Inform BPRMO for their monitoring assistance



Monitoring nearby watershed of New Busuanga, Busuanga, Palawan

B) Patroller's Accomplishments for the year in Kilometer Distance: (Late imported data not included)

Summary Patrol Report	
 Republic of the Philippines Department of Environment and Natural Resources Lawin Forest and Biodiversity Protection System	
Patrol distance covered by each forest ranger	
Forest Ranger	Patrol Distance Accomplished
REYMOND FERNANDEZ	19.35
ALBERT ABARING	13.04
ELIZALDE SEGUNDO	13.04
MARK ANGELO FACTUAR	10.36
RENIEL OLIVER FUENTES	10.36
DARIUS JAGMIS	9.21
DENNIS JAGMIS	9.21
HARLAN ILOVINO	9.21
LYNETH ILOVINO	7.83
IBRAHEM FACTUAR	6.53
PATRICK ISRAEL PANLILIO	6.53
RODERICK VALLEJO	6.53
JULIUS SORREDA	2.16
MARY MAY SORREDA	2.16

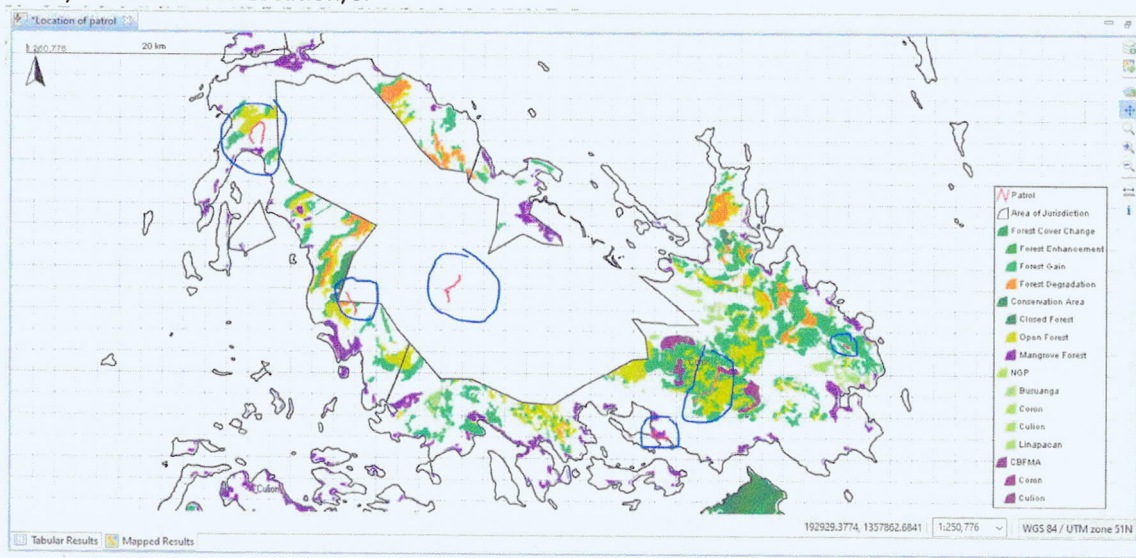
C) Documentation during conduct of patrolling:



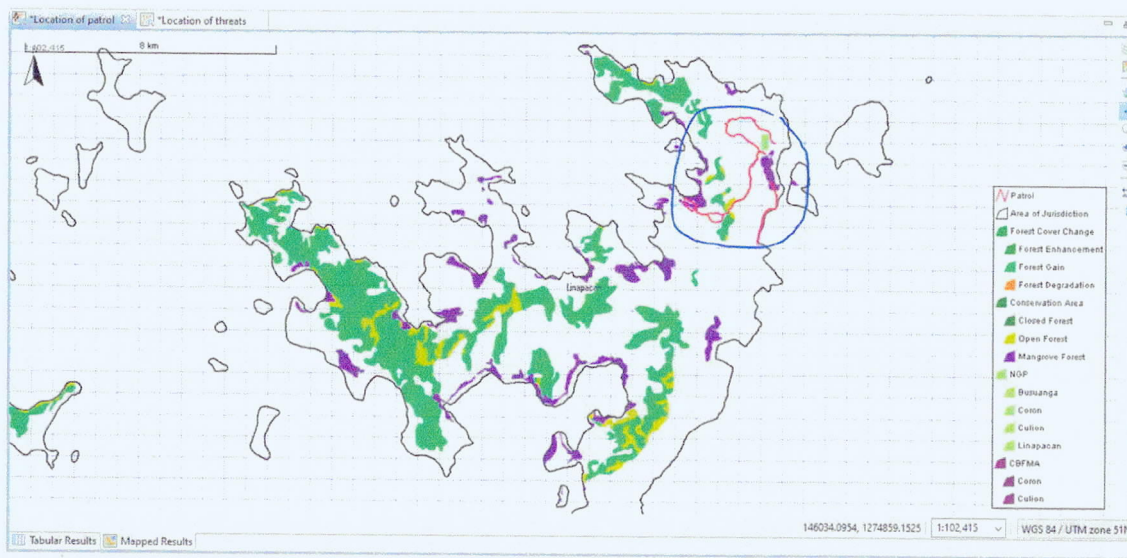
Pinamalayan mangrove forest monitoring, observed continuous activities and construction

1. Patrol location, Observations/Threats, Action Taken or Apprehensions during our patrolling/monitoring;


a) Patrol Route Location/s:



Coron and Busuanga Patrol Routes



Linapacan Patrol Route



Posting of Notice of Apprehension on apprehended forest products

Information and Activities:

- A) During the conduct of regular patrolling and monitoring on the above period, there were no threats observed nor detected and/or incidence occurred upon.
- B) Conduct continuous monitoring and regular patrolling to Barangay noted with prone reports and previous observation taken to serve as our deterrent against any environmental offenders thereof.
- C) Our day to day monitoring includes concerns such as any quarry/reclamation activities.
- D) Our new OIC-CENRO further encourages the establishment of checkpoints on identified hot spot/s. CENRO SO of MES field personnel was created for the division of jurisdictions, deployment and establishment of monitoring stations on selected areas to ensure closer observance and pro-active measures in all environmental activities within our jurisdiction.
- E) Submitted report/s on incidents for record and further actions.

For information, record and further instruction/s

Prepared by:

ELIZALDE M. SEGUNDO
FTII/Data Manager

LYNETH A. ILOVINO
FR/Asst. Data Manager

Noted by:

EMMA C. FRANCISCO
FII/Chief Forest Protection Unit

EDWIN I. CAC
OIC, Assistant CENR Officer (DMO IV)



Forest Protection Effectiveness Report

Region 04B - Coron

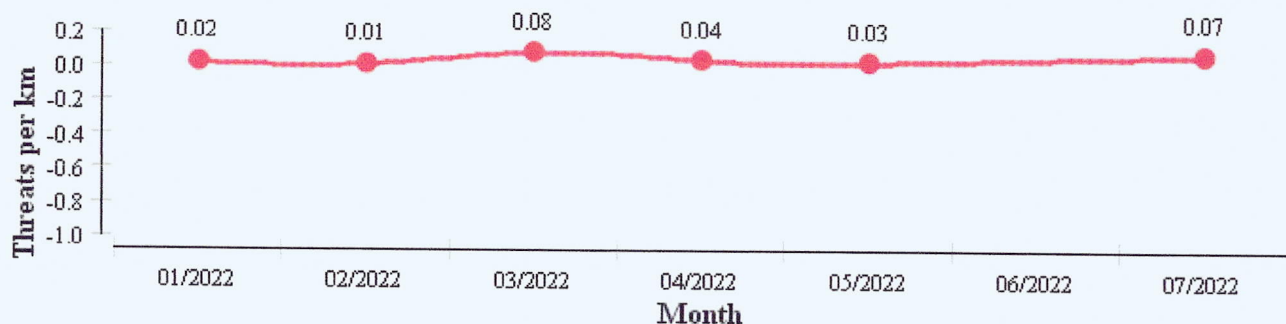
Number of days analyzed: 200

20 Jul 2022 3:14 PM

This reports presents trends in observations of forest condition, regeneration, threats and indicator species. The combined presentation allows for an evaluation if protection efforts are effective, conservation targets are met and the forest achieves the desired future forest condition. Protection efforts are effective, when records of forest condition, regeneration and indicator species show an upward trend towards more observations more and denser regeneration, particularly in degraded forest areas. Increasing trends in indicator species suggest that the improved forest condition is providing a better habitat for forest dependent species. All trends presented are put in relation to the patrol effort to provide comparability. Forest cover data were derived from 2003 and 2010 NAMRIA land cover maps.

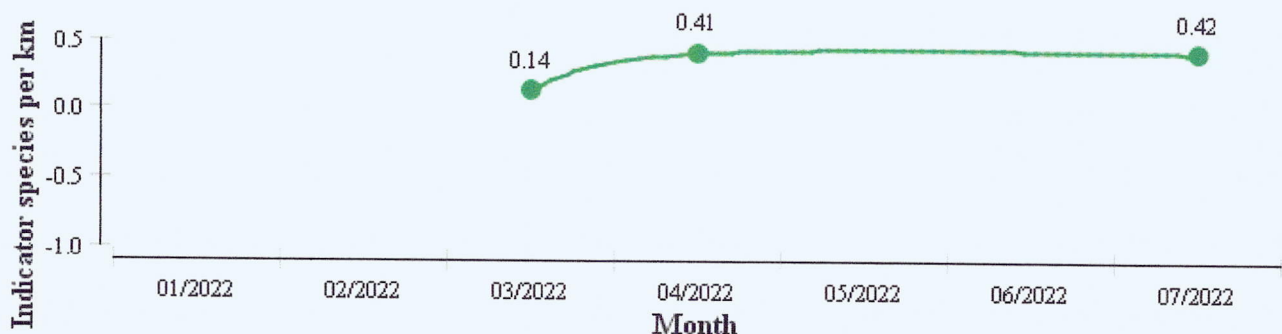
Trends of Observations per Patrol Kilometer in the Forest Conservation Area

Trend in Threats



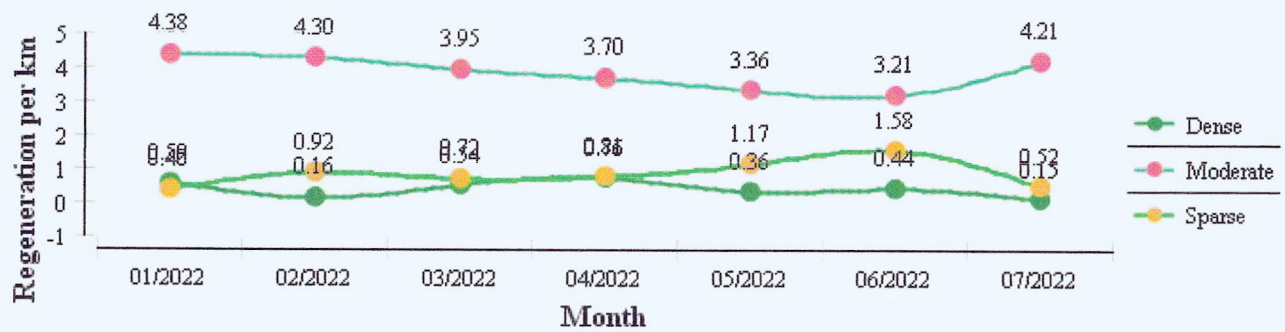
A decreasing trend in threats in the forest conservation area mean effective forest protection; an increasing trend means the opposite.

Trend in Indicator Species



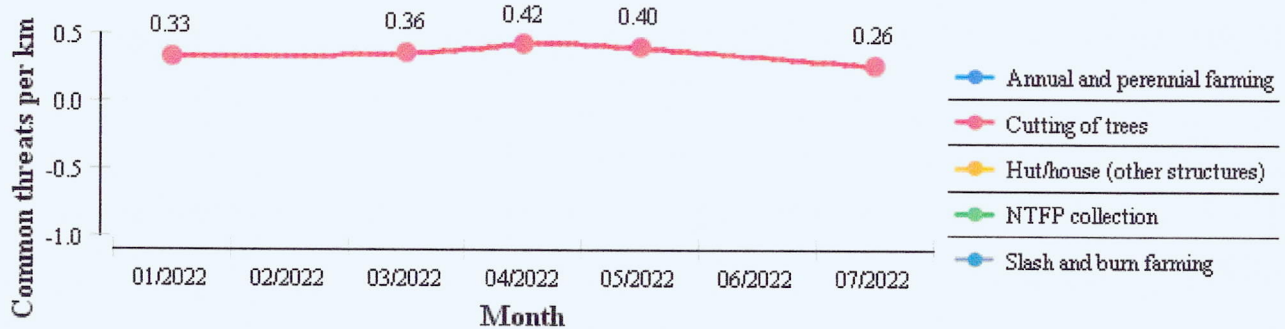
An increasing trend in indicator species in the forest conservation area means effective forest protection; a decreasing trend means the opposite.

Trends in Regeneration Density



An increasing trend in regeneration means effective forest protection; a decreasing trend means the opposite.

Trends of most common Threats





Republic of the Philippines
Department of Environment and Natural Resources
MIMAROPA Region
COMMUNITY ENVIRONMENT AND NATURAL RESOURCES OFFICE
Brgy. 5, Calamianes Island, Coron, Palawan
Telephone No. +63 917 504 2633
E-mail: cenrocoron@denr.gov.ph Website: www.denr.gov

July 18, 2022

CENRO Special Order
No. 022
Series of 2022

SUBJECT : SECTOR TEAM ASSIGNMENT TO MONITOR/PATROL WITHIN THE ADMINISTRATIVE JURISDICTION OF CENRO, CORON, PALAWAN

In the interest of service and in order to strengthen the operation of forest protection activities and for the efficient enforcement of ENR laws, rules and regulations within the administrative jurisdiction of CENRO, Coron, Palawan the following personnel are hereby deployed, to wit:

MUNICIPALITY	TEAM MEMBERS
1. Coron	
A. Barangays Poblacion 1, 2, 3, 4, 5, 6, Guadalupe, San Jose, Decalacho, Bintuan, Banuang Daan, Cabugao, Lajala and Bulalacao	FT I Darius T. Jagmis Team Leader FR Albert A. Abaring Member FR Harlan A. Ilovino Member FPO Rholdan D. Abayan Member
B. Brgys. Buenavista, Turda, Borac, Tara, Malawig, Decabobo, San Nicolas, Marcilla and Tagumpay	FT II Elizalde M. Segundo Team Leader FT I Dennis T. Jagmis Member FPO Bonifacio SJ. Albag, Jr. Member
2. Busuanga	
A. Brgys. San Rafael, Old Bus., New Bus., Buluang, Cheey, Quezon and San Isidro	FT I Reniel Oliver M. Fuentes Team Leader FR Julius R. Sorreda Member FR Mark Angelo Factuar Member
B. Brgys. Salvacion, Bogtong, Sagrada, Concepcion, , Sto. Niño, Maglalambay and Panlaitan	FT I Patrick Israel T. Panlilio Team Leader FR Ibrahim Factuar Member FR Roderick Vallejo Member
3. Culion	FT II Paul Vincent P. Palao Team Leader FT I Reymond Fernandez Member FPO Ryan Aboratigue
4. Linapacan	FR Levy Aganta Team Leader FPO Brady Bicaldo Member

All Teams are hereby instructed to report to their respective area of assignment and likewise report all irregularities encountered during patrolling/monitoring to their immediate supervisor and the undersigned. Team B assigned in Coron municipality will likewise monitor the in-coming and out-going of forest products at Coron Port.

This order shall take effect immediately.


RODNEY C. VERIAN
MOIC-CENRO