



Republic of the Philippines  
**Department of Environment and Natural Resources**  
MIMAROPA Region  
PROVINCIAL ENVIRONMENT AND NATURAL RESOURCES OFFICE  
Bgy. Sta. Monica, Puerto Princesa City, Palawan  
Telfax No. (048) 434 - 8791  
Email Add: [penropalawan@denr.gov.ph](mailto:penropalawan@denr.gov.ph)

DENR MIMAROPA RECORDS SECTION	
<b>RECEIVED</b>	
17 AUG 2022	
<input type="checkbox"/> INCOMING	<input type="checkbox"/> OUTGOING
BY: <i>[Signature]</i>	DATE NO.

August 08, 2022

**MEMORANDUM**

**FOR :** The Regional Executive Director  
DENR MIMAROPA Region  
1515 L and S Bldg., Roxas Boulevard  
Ermita, Manila

**FROM :** The Provincial Environment and  
Natural Resources Officer

**SUBJECT :** **EVALUATION ON THE REQUEST FOR EXPANSION OF BRED  
NURSERY SITE IN SO. KIWIT, SAGRADA FROM ONE (1) HAS.  
TO TEN (10) HAS. AND ESTABLISHMENT OF A TEMPORARY  
OBSERVATION OF DENR BPR POST FOR THE PROTECTION  
PURPOSES WITHIN THE BPR AREA**

Respectfully forwarded is the memorandum of CENRO Coron, Palawan dated July 26, 2022 relative the above subject.

Per memorandum, CENRO Coron submitted the report of the POCO, BPRMO pertaining the evaluation on the request for expansion of Busuanga Island Renewable Energy Development (BRED) Corporation nursery site located at Sitio Kiwit, Sagrada, Busuanga, Palawan. The area from one (1) hectare to ten (10) hectares including the establishment of temporary observation or DENR's BPR post for monitoring and protection purposes within the BPR area. *(Please refer to the attached letter dated July 12, 2022 of Ms. Maxime Droit, Director of Busuanga Island Renewable Energy Development)*

For information and further instructions.

Copy Furnished  
CENRO Coron, Palawan  
File/2022-050ACG MES Doc. Ref. No. 2022-6930

*[Signature]*  
**FELIZARDO B. CAYATOC**

DENR-PALAWAN  
PENRO-RECORDS  
**RELEASED**  
By: *phca*  
Date: 09 AUG 2022 CN 2022-1285



Republic of the Philippines  
**Department of Environment and Natural Resources**  
 Community Environment and Natural Resources Office  
 Barangay 5, Calamianes Island, Coron, Palawan  
 Telephone No. +63 917 504 2633  
 E-mail: cenrocoron@denr.gov.ph Website: www.denr.gov.ph

## MEMORANDUM

FOR : The Regional Executive Director  
 DENR MIMAROPA Region  
 Roxas Boulevard, Ermita, Manila

THRU : The PENR Officer  
 Sta. Monica, Puerto Princesa City, Palawan

FROM : The CENR Officer  
 Calamianes Island, Coron, Palawan

SUBJECT : **EVALUATION ON THE REQUEST FOR EXPANSION OF  
 BRED NURSERY SITE IN SO. KIWIT, BRGY. SAGRADA  
 FROM ONE (1) HECTARE TO TEN (10) HECTARES AND  
 ESTABLISHMENT OF A TEMPORARY OBSERVATION OF  
 DENR BPR POST FOR THE PROTECTION PURPOSES  
 WITHIN THE BPR AREA**

DATE : JUL 26 2022

DENR PENRO  
 PALAWAN RECORDS  
 RECEIVED  
 BY: [Signature]  
 DATE: 08-07-2022 22:43:30

Endorsing herewith is the memorandum report dated July 15, 2022 of the POCO, BPRMO regarding evaluation on the request for expansion of Busuanga Island Renewable Energy Development (BRED) Corp. nursery site in So. Kiwit, Brgy. Sagrada from one (1) hectare to ten (10) hectares and establishment of temporary observation/ DENR's BPR post for protection purposes within the area of BPR.

Attached to said report is the letter dated July 12, 2022 address to For. Rodney G. Verian, OIC, CENR Officer, Coron Palawan.

For the Regional Executive Director's information, record and further instruction/s, if any.

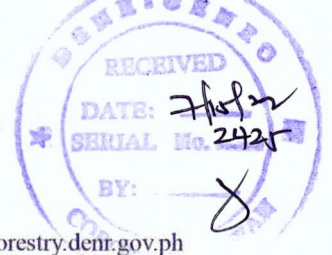


[Signature]  
**EDWIN I. CAC**  
 OIC, DMO IV  
 In-Charge, Office of the CENRO





Republic of the Philippines  
Department of Environment and Natural Resources  
**FOREST MANAGEMENT BUREAU**  
Visayas, Avenue, Diliman, 1100 Quezon City  
Tel. No.: (632) 8925-2141 / (632) 8927-4788  
E-mail Address: fmb@denr.gov.ph Website: <https://www.forestry.denr.gov.ph>



## MEMORANDUM

**FOR :** The OIC, CENR Officer  
CENRO Calamianes Islands  
Coron, Palawan

**FROM :** The Project Operations Control Officer  
BPR Management Office

**SUBJECT :** **EVALUATION REQUEST FOR EXPANSION OF BRED NURSERY SITE IN SO. KIWIT, BRGY. SAGRADA FROM 1 HA TO 10 HA AND ESTABLISHMENT OF A TEMPORARY OBSERVATION OF DENR BPR POST FOR PROTECTION PURPOSES WITHIN THE BPR**

**DOCUMENT ATTACHED :** 1. Letter dated July 12, 2022

**DATE :** JUL 15 2022

Forest Management Bureau  
**BPR MANAGEMENT OFFICE**  
**RELEASED**

Date: 07-15-2022  
By: go. PP 3 | 108 | 4  
Ref. Code: LR0105

Respectfully submitted is the evaluation report of the BPRMO personnel pertaining to the request for expansion of BRED nursery site in So. Kiwit, Brgy. Sagrada from 1 ha to 10 ha and establishment of a temporary observation of DENR BPR post for protection purposes within the BPR.

### Background Information

Please be informed that the previous application for Integrated Forest Management Agreement (IFMA) of Busuanga Island Renewable Energy Development (BRED) covering 685.7 hectares of forestland within Busuanga Pasture Reserve, Busuanga, Palawan has been denied on August 11, 2021, by the Forest Management Bureau signed by the Assistant Secretary for Policy, Planning and Foreign-Assisted and Special Projects and Director, in concurrent capacity.

On that note, the BRED has revised its application from IFMA to Forest Land Grazing Management Agreement (FLGMA) around November 2021 and has already been forwarded to thru channel for the process of evaluation of the higher authority and waiting for further instructions.

### **Evaluation and Recommendations**

1. For this letter requesting the above-mentioned subject, this Office will coordinate and send a communication letter with the representative of BRED to determine the area coverage of the request.
2. Forward the request to the Forest Management Bureau for their approval, recommendation, and instructions regarding the above-mentioned subject.

For the OIC, CENRO's information, record, and further instruction/s, if any.

**RICHARD JOHN P. GALAGATE**





BUSUANGA ISLAND RENEWABLE ENERGY DEVELOPMENT CORPORATION


July 12, 2022

For. **RODNEY G. VERIAN**

CENR Officer

CENRO Coron

Coron, Busuanga Palawan



REQUEST FOR EXPANSION OF BRED NURSERY SITE IN  
SITIO KIWIT, BRGY. SAGRADA from ONE (1) Hectare to Ten (10) Hectares &  
Establishment of a Temporary Observation / DENR's BPR Post for Protection Purposes

Dear **CENRO Verian**,


Greetings!

Further to our ongoing nursery establishment in our BRED Project in Busuanga, Palawan, specifically those located as per the above-cited project site, may we respectfully request for the increase in nursery area from one (1) hectare to ten (10) hectares in order to fully optimize the surrounding areas in our on-going nursery establishment for biomass propagation purposes and further studies.

This shall enable BRED to fully study and document the site's suitability to napier propagation and to fully protect the area from further incursion by illegal occupants. Furthermore, in further strengthening our partnership with the DENR in jointly protecting the area, we would like to express our keen desire to establish a temporary quarters (made of light materials such as wood and bamboo), at no cost to the government, that will serve as BRED and DENRs observation post. Likewise, representatives from the Sagrada Barangay Hall can likewise use the quarters for joint protection purposes with the DENR. A small water impounding area for rain collection purposes shall be established beside this quarter as a water source.


Thank you and we look forward to receiving your favorable response soonest.

Sincerely,

  
Maxime Droit  
Director

Forest Management Bureau  
BPR MANAGEMENT OFFICE  
**RECEIVED**

Date: 07-14-2022

By:  PPA 184 4

Ref. Code: LR0105



## BRED Napier Grass Nursery(10 has)

- proposed napier grass nursery location

ADDRESS: Sagrada

COORDINATES:




Point 1 latitude:  $12^{\circ} 5'34.26''\text{N}$   
longitude:  $119^{\circ}59'32.74''\text{E}$

Point 2 latitude:  $12^{\circ} 5'37.98''\text{N}$   
longitude:  $119^{\circ}59'40.05''\text{E}$


Point 3 latitude:  $12^{\circ} 5'27.05''\text{N}$   
longitude:  $119^{\circ}59'46.73''\text{E}$

Point 4 latitude:  $12^{\circ} 5'22.91''\text{N}$   
longitude:  $119^{\circ}59'39.46''\text{E}$

### Legend

-  Aganan Rice Mill
-  Feature 1
-  Feature 2



 Aganan Rice Mill

Google Earth

Image © 2022 Maxar Technologies

800 m

