

Region



Republic of the Philippines  
Department of Environment and Natural Resources  
**MIMAROPA REGION**  
Provincial Environment and Natural Resources Office

August 15, 2022


**MEMORANDUM**

**FOR** : The Regional Executive Director  
MIMAROPA Region

**THRU** : The Assistant Regional Director  
for Management Services

**FROM** : The In-Charge  
PENRO, Oriental Mindoro

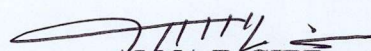
**SUBJECT** : **CERTIFICATION OF LAND CLASSIFICATION STATUS FOR  
THE PROPOSED REGIONAL OFFICE AND HOUSING  
PROJECT COVERING TCT NO. T-140184 AND T-140183**



Forwarded is the Memorandum dated August 9, 2022 from CENRO Socorro together with the Certification of Land Classification Status for the proposed Regional Office and Housing Project covering TCT No. T-140184 and T-140183 located at Barangay Guinobatan, Calapan City, Oriental Mindoro.

Be informed that the said titled properties are verified to be within Alienable and Disposable land as per Land Classification Map No. 4, Project No. 5, dated November 5, 1920.

For information, record and reference.

  
**ALMA E. GIBE**

Tracking Nos.: 2207000883

TSD/RPS/Dhal

Ilang-ilang St., Sitio II, Suqui, Calapan City, Oriental Mindoro  
DENR Contact Nos. (043) 288-3017, Tel. Fax No. 288-3006





August 9, 2022

**MEMORANDUM**

**FOR** : The Regional Executive Director  
1515 L&S Bldg., Roxas Boulevard  
Ermita, Manila

**THRU** : The In-charge, PENRO, Oriental Mindoro  
Suqui, Calapan City, Oriental Mindoro

**FROM** : The Community Environment and Natural Resources Officer  
CENRO Socorro, Oriental Mindoro

**SUBJECT** : **REQUEST FOR CERTIFICATION OF LAND CLASSIFICATION STATUS FOR THE PROPOSED REGIONAL OFFICE AND HOUSING PROJECT COVERING TCT NO. T-140184 AND T-140183**

Forwarded is the CERTIFICATION of Land Classification Status of Lot 530-A-12 and Lot-A-13, Psd-04-154530 covered by TCT No. T-140183 and TCT No. T-140184 respectively, located at Barangay Sapul, Calapan City, Oriental Mindoro.

Relative thereto, please be informed that the said property is verified to be within **Alienable and Disposable Land** per Land Classification Map (LC) No. 4, Project 5, dated November 5, 1920.

For information and reference.

DENR-MIMAROPA REGION	
PROVINCIAL ENVIRONMENT AND NATURAL RESOURCES OFFICE	
ORIENTAL MINDORO	
PENRO TRACKING NO.	
RECEIVED BY:	<i>[Signature]</i>
DATE:	AUG 15 2022
TIME:	

*[Signature]*  
**RODEL M. BOYLES**





## CERTIFICATION

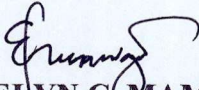
TO WHOM IT MAY CONCERN:

This is to certify that a parcel of land identified as **Lot 530-A-12 and Lot 530-A-13, Psd-04-154530**, covered by TCT No. T-140183 and TCT No. T-140184 respectively, located at Barangay Sapul, Calapan City, Oriental Mindoro is verified to be **within the Alienable and Disposable Land** under Project No. 5, as per Land Classification (LC) Map No. 4, dated November 5, 1920.


This certification is issued in connection to the proposed DENR MIMAROPA Regional Office and Housing Project.

Issued this 2<sup>nd</sup> day of August, 2022 at CENRO Socorro, Barangay Pasi II, Socorro, Oriental Mindoro.

Verified by:

  
**EVELYN C. MAMIGO**  
For II/Land Verifier

Certified by:

  
**RODEL M. BOYLES**  
CENR Officer