



Republic of the Philippines
Department of Environment and Natural Resources
MIMAROPA Region
PROVINCIAL ENVIRONMENT AND NATURAL RESOURCES OFFICE
Bgy. Sta. Monica, Puerto Princesa City, Palawan
Telfax No. (048) 434 - 8791
Email Add: penropalawan@denr.gov.ph


July 13, 2022

MEMORANDUM

FOR : The Regional Executive Director
DENR - MIMAROPA, 1515 L&S Building
Roxas, Blvd., Ermita, Manila

FROM : The Provincial Environment and
Natural Resources Officer


SUBJECT : **SUBMISSION OF JUSTIFICATION, STATUS AND CATCH-UP
PLAN ON THE RAPID LAND TENURE APPRAISAL (RLTA)
OF CENRO-CORON, PALAWAN**



Forwarded is the Memorandum dated June 21, 2022 from CENRO – Coron, Palawan along with the 2022 Catch-up Plan for the Rapid Land Tenure Appraisal (RLTA) for the Municipality of Busuanga, Palawa.

For information and record.


For the PENRO:


ANGELICA D. VERIAN
Senior Forest Management Specialist/
NGP Provincial Coordinator
In-Charge, Office of the PENRO

Cc:

CENRO – Coron, Palawan

TSD/File *kkva
Doc. Ref. No. 2022-5481

DENR-PALAWAN
PENRO-RECORDS
RELEASED
By 
Date: **18 JUL 2022** 20-1792



Republic of the Philippines
Department of Environment and Natural Resources
Community Environment and Natural Resources Office
Coron, Palawan

June 21, 2022

MEMORANDUM

FOR : The Regional Executive Director
MIMAROPA Region
1515 L&S Bldg., Roxas Blvd.

: The Assistant Regional Director
For Technical Services

THRU : The Provincial Environment and
Natural Resources Officer
Sta. Monica, Puerto Princesa City

FROM : The OIC-Community Environment and
Natural Resources Officer
Coron, Palawan

SUBJECT : **SUBMISSION OF JUSTIFICATION, STATUS AND CATCH-UP
PLAN ON RAPID LAND TENURE APPRAISAL (RLTA) OF
CENRO CORON, PALAWAN**

**DENR PENRO
PALAWAN RECORDS
RECEIVED**

BY: 
DATE: 6-21-2022 CN 21-5481

This is in connection to the memorandum by the Assistant Regional Director for Technical Services received by this Office on June 14, 2022 pertaining to the status of accomplishment on Rapid Land Tenure Appraisal (RLTA) for CY 2022 and submission of justification and catch-up plan of CENRO Coron, Palawan.

Please be informed that the recently concluded May 2022 National and Local Election has affected the conduct of activities under RLTA. Most of the Officials of the Municipality of Busuanga are occupied on their own campaigns. However, this Office headed by the PENRO Chief of Technical Services conducted cascading of the RLTA Activities in the Municipality of Busuanga on April 1, 2022 wherein they committed to assign a focal person for RLTA implementation. This Office also submitted the draft Memorandum of Partnership Agreement to the Municipal Mayor for review. Initial Land Tenure Profile of Busuanga was also accomplished by this Office.

In compliance to the memorandum by the ARD-TS, respectfully submitted is the catch-up plan for the attainment of the remaining targets.

For information, record and approval.




RODNEY G. VIRRIAN

DENR-CENRO Coron, Palawan Catch-Up Plan 2022
Current Appropriation (RO-Based Target)
PENRO Palawan
Region MMAROPA

Region - MMAROPA				Target		Actual		Savings / Balance s	Allotment (Annual GAA)	Obligation (000) as of June 2022	% Utilization as of June 2022	Hindering Factors/Causes of Delay	Detailed Activities to be conducted	July		August		September		October		November		December	
PIAP	Unit Cost	Performance Indicator	Province/ Municipality	Annual	To Date	To Date (June 30 2022)	% based on Annual Target							% based on Mid- Year Target	Target	Financial	Target	Financial	Target	Financial	Target	Financial	Target	Financial	Target
Acceleration of Land Titriling through Rapid Land Tenure Appraisal (RLTA)																									
c 1 Strengthening partnership with Local Government Units on Public Land Titriling	15k/ city/mun	Resolution/MOA/MOPA forged with LGUs Mun of Busuanga 14 Brgys	Palawan	1	0	0	0.00%	0.00%	1	15	5	33%	May 2022 National and Local Election/Waiting for the final signature of the MOFA	To submit the signed MOPA to the RD	1	10									
			Busuanga																						
c 2 Cascading	80k/ city/mun	Cascading conducted (no. of mun)	Palawan	1	1	1	100.00%	100.00%	1	80	22.5	28%				20		20		17.5					
			Busuanga																						
c 3 Preparation of Consolidated Cadastral Map (CCM)	30k	CCM prepared per barangay (no.) Mun of Busuanga 14 Brgys	Palawan	14	0	0	0.00%	0.00%	14	30	0	0%	Availability of preferred Scanning Machine within the AQJ of DENRO Coron	Verification of CCM provided by the NC Inspector of Survey Survey (GSA, GSA GSA) will be CCM Prepared.	5	10	5	10	4	10					
			Busuanga																						
c 4 Preparation of Land Tenure Profile (LTP)	20,754/mo for CDA per mun for 3 months 30,531/mo for 1 enumerator in every 4 Brgys for 3 months	Land Tenure Profile (LTP) prepared per barangay (no.) Mun of Busuanga 14 Brgys	Palawan	14	0	0	0.00%	0.00%	14	429	0	0%	The finalization and signing of MOPA affected the hiring of CDA and Enumerator	Prepared LTP to be verified on the ground and hired CDA and Enumerators		5	142,878	5	142,878	4	142,878				
			Busuanga																						
			CDA (1)	1	0	0	0.00%	0.00%	1	62	0	0%			1	20,754	1	20,755	1	20,756					
			Enumerator (4)	4	0	0	0.00%	0.00%	4	367	0	0%			4	122,124	4	122,125	4	122,126					
	429,021																								

Prepared by

JEFFREY C. CASTRO
For II/Planning Officer

Checked and verified by

ARNEL D. CABANILLAS
Chief, RPS

Recommending Approval

RODNEY D. VERIAN
OIC-CENRO

Approval

FELIZARDO B. CAYATOC
PENRO