



Republic of the Philippines
Department of Environment and Natural Resources
Provincial Environment and Natural Resources Office

MIMAROPA Region

Bgy. Sta. Monica, Puerto Princesa City, Palawan

E-mail: penropalawan@denr.gov.ph

Telfax No. (048) 433-5638 / (048) 433-5638

DENR MIMAROPA RECORDS SECTION
RECEIVED
02 JUL 2022
☐ INCOMING ☐ OUTGOING
DATE NO.

Region

July 20, 2022

MEMORANDUM

FOR : The Regional Executive Director
DENR MIMAROPA
1515 L&S Bldg., Roxas Blvd.
Ermita, Manila

FROM : The Provincial Environment and
Natural Resources Officer

**SUBJECT : ACTIVITY REPORT ON THE CONDUCTED SITE
EVALUATION/GROUND VALIDATION OF MPSA NO. 220-
2005-IVB**

Forwarded is the memorandum dated July 7, 2022 from CENRO Quezon along with the Activity Report on the conducted Site Evaluation/Ground Validation of MPSA No. 220-2005-IVB.

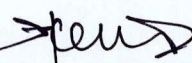
Please be informed that on June 28-30, 2022, the Mt. Mantalingahan Protected Landscape (MMPL)- Protected Area Management Office (PAMO) conducted site validation/ground inspection in the area covered by MPSA No. 220-2005-IVB of Macro Asia Mining Corporation (MMC) located in Barangays Ipilan, Mambalot and Maasin, Brooke's Point, Palawan.


The validation was conducted to determine whether the area covered by the MPSA is within MMPL. However, due to time constraints and weather condition, it was not completed, hence the team scheduled another time to complete the validation.

For information and record.



"For the PENRO"


JOHNNY P. LILANG
Supervising ECOMS/Chief Technical Services Division
Officer-In-Charge

DENR-PALAWAN
PENRO-RECORDS
RELEASED
By: 
Date: 25 JUL 2022 CN: 20-1814



Republic of the Philippines
Department of Environment and Natural Resources
MIMAROPA Region
COMMUNITY ENVIRONMENT AND NATURAL RESOURCES OFFICE
National Highway, Bgy. Alfonso XIII, Quezon, Palawan
Contact No. 0917-160-4920
Email: cenroquezon@denr.gov.ph

July 7, 2022


MEMORANDUM

FOR : The Provincial Environment and
Natural Resources Officer
Sta. Monica, Puerto Princesa City, Palawan

FROM : The Community Environment and
Natural Resources Officer
Quezon, Palawan

SUBJECT : **ACTIVITY REPORT ON THE CONDUCTED SITE
EVALUATION/GROUND VALIDATION OF MPSA NO. 220-2005-IVB**


DENR PENRO
PALAWAN RECORDS
RECEIVED

BY: 
DATE: 07-12-2022 22:4208

Respectfully forwarded is the memorandum from the Protected Area Superintendent (PASu) of Mt. Mantalingahan Protected Landscape (MMPL) Protected Area Management Office (PAMO) regarding the conducted site validation/ground inspection by MMPL PAMO personnel at Macro Asia Mining Corporation which covered Barangays Iplan, Mambalot and Maasin, Brooke's Point last June 28-30, 2022.

Please be informed that Macro Asia Mining Corporation has an approved Mineral Production Sharing Agreement (MPSA) with MPSA No. 220-2005-IVB. Also, this office conducted ground validation and inspection on the subject area to ascertain if the said area is within MMPL as basis in issuing PAMB clearance, unfortunately, due to time ~~is~~ constraints and weather condition, site validation was not completed, hence, the team decided to set another schedule for the conduct of site evaluation and inspection.

For your information, record and further instruction.


LEONARD T. CALUYA





Republic of the Philippines
Department of Environment and Natural Resources
MIMAROPA Region
COMMUNITY ENVIRONMENT AND NATURAL RESOURCES OFFICE
National Highway, Bgy. Alfonso XIII, Quezon, Palawan
Contact No.: 0917-160-4920
Email: cenroquezonpal@gmail.com

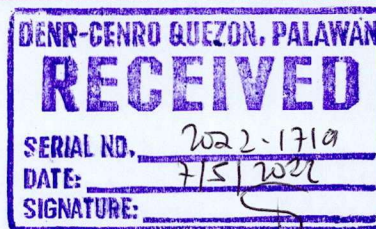
MEMORANDUM

FOR : The CENR Officer
Quezon, Palawan

FROM : The Protected Area Superintendent
Mt. Mantalingahan Protected Landscape

SUBJECT : **ACTIVITY REPORT ON THE CONDUCTED SITE EVALUATION/
GROUND VALIDATION OF MPSA NO. 220-2005-IVB**

DATE : **04 JULY, 2022**



This has reference with the request for PAMB Clearance for the application for MPSA No. 220-2005-IVB of MacroAsia Mining Corporation represented by Belgium S. Tandoc, Vice President for Business Development.

Please be informed that on June 28-30, 2022, Mount Mantalingahan Protected Landscape staff conducted site validation/ ground inspection of MacroAsia Mining Corporation (MMC) with approved Mineral Production Sharing Agreement No. 220-2005-IVB containing an area of 1,113.98 hectares located in Brooke's Point Palawan which encompasses with the barangays of Ipilan, Mambalot and Maasin.

On the three (3) consecutive day of the activity, a meeting was conducted by the PAMO staff together with staff Macro Asia Corporation and Calmia. It was discussed by PASu Renato S. Gonzaga to the members of the team from CENRO Brooke's Point, Barangay Ipilan representative, and Panglima of the community that said activity is a response on the request of Macro Asia Corporation to secure MMPL-PAMB Clearance. As a response it was then decided to conduct site evaluation/ground inspection to evaluate if the area is within the boundary or inside MMPL area. After a short meeting with both parties the team proceeded to the site for geotagging of the monuments. During the conduct of said evaluation, it was stated that there are 30 corners in which the monument were established and demarcated but during the initial 3 days activities only 10 corners were been documented due to following reasons, to wit;

1. LPA during the activities
2. Distance per station- 1km per corner
3. Steep elevation per corners
4. Discrepancy of given data to actual validation is more or less 190 meters

MONUMENT NO.	COORDINATES		DATE GEOTAGGED PHOTO TAKEN	PHYSICAL FEATURES OF THE AREA	REMARKS
	Longitude	Latitude			
1. 13	8° 55' 38	117° 53' 8	June 28, 2022	Fern and pole size trees	Formerly logged and mined out of Infanta logging corporation



Republic of the Philippines
Department of Environment and Natural Resources
MIMAROPA Region
COMMUNITY ENVIRONMENT AND NATURAL RESOURCES OFFICE
National Highway, Bgy. Alfonso XIII, Quezon, Palawan
Contact No.: 0917-160-4920
Email: cenroquezonpal@gmail.com

2.	12	8° 55' 47"	117° 53' 8"	June 28, 2022	Shrubs and bamboo vine (bikal or balikaw)	Formerly logged and mined out of Infanta logging corporation
3.	14	8° 55' 37"	117° 52' 59"	June 29, 2022	Shrubs and bamboo vine (bikal or balikaw) and cogon	Formerly logged and mined out of Infanta logging corporation
4.	11	8° 55' 47"	117° 53' 18"	June 29, 2022	With mature trees	With matures trees
5.	4	Monument was not located due to landslide during typhoon Odette per statement of the guide		June 29, 2022	2 nd growth forest	Benglay (farmlot of IPS Landslide area)
6.	2	8° 55' 45"	117° 51' 40"	June 29, 2022	Shrubs, coconut tree, Bamboo	Benglay (farmlot of IPS)
7.	28	8° 54' 20"	117° 52' 36"	June 29, 2022	Climbing bamboo and 2 nd growth trees	NGP sites, Benglay area
8.	29	8° 54' 20"	117° 51' 39"	June 30, 2022	Cogon and 2 nd growth trees	Benlay area
9.	30	8° 54' 19"	119° 51' 39"	June 30, 2022	Coconut trees, Banana and Bamboo	Benglay area
10.	1	8° 54' 30"	117° 51' 29"	June 30, 2022	Coconut trees and Bamboo	2 nd growth trees

Moreover, during the exit meeting it was discussed that following would be needed on the ground for the continuous site validation:

1. Distance of corners is more than 1 km per site
2. Days target for continuous site validation : 2 weeks(minimum)- 3 weeks (maximum);
3. Request for clearance from INC for entry of staff re: reading of corners 10, 9 and 8;
4. Team composition from Calmia and MacroAsia Corporation as representative;
5. Porter and Brusher
6. Tarp and water container

It was also discussed by PASu Renato Gonzaga that such result will be submitted to higher authority for their further comment and instructions. Attached further is the attendance sheet and geotagged photos during the activity.


For your information, record and further instruction.


RENATO S. GONZAGA

Cc:
CENRO Brooke's Point, Palawan
MacroAsia Mining Corporation



DOCUMENTATION





Republic of the Philippines
Department of Environment and Natural Resources
MIMAROPA Region
COMMUNITY ENVIRONMENT AND NATURAL RESOURCES OFFICE
National Highway, Bgy. Alfonso XIII, Quezon, Palawan
Contact No.: 0917-160-4920
Email: cenroquezonpal@gmail.com





Republic of the Philippines
Department of Environment and Natural Resources
MIMAROPA Region

COMMUNITY ENVIRONMENT AND NATURAL RESOURCES OFFICE

National Highway, Bgy. Alfonso XIII, Quezon, Palawan




Contact No.: 0917-160-4920

Email: cenroquezonpal@gmail.com







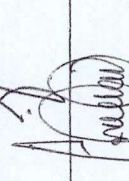








Republic of the Philippines
Department of Environment and Natural Resources
MIMAROPA Region
COMMUNITY ENVIRONMENT AND NATURAL RESOURCES OFFICE
National Highway, Bgy. Alfonso XIII, Quezon, Palawan
Contact No.: 0917-160-4920
Email: cenroquezonpal@gmail.com




Site Inspection/Validation

Barangay Ipilan, Brooke's Point, Ipilan

June 28-30, 2022

Name	Sex		Office/Agency/ Organization and Position/Designation	Contact information	Signature
	Male	Female			
1. Meliton DALIFE	✓		BARANGAY KGD	0997364795	
2. JESSY SOY S. COCEN		✓	BARANGAY DENR-DNR	0919779062	
3. Melchor N. Noy			PB Ipilan	09136267705	
4. GINA P. PADILLA		✓	CALMIA / MEPEO	09260470979	
5. FRANCISCO J. ESCALA JR.	✓		MMPL - DA ENLIGHTEN	09354917810	
6. Leonardo F. Capangan Jr.	✓		Forest Ranger	09456924520	
7. Arnold P.L. Furio	✓		MMPL - ECOLOGIST	09127441646	
8. CHARLITO M. MEDIANA	✓		FOREST RAVALERIA	09503587961	
9. JERRY P. LIRAZAN		✓	Brgy. Legarda	092377409475	
10. Omar Teogenes Alfonso	✓		NorAsia Mining Corp/ Project Geologist	09162077080	
11. MANUEL MARIQUE JR.	✓		TECHNICAL ASST.	09055917223	
12. ROBERTO ASIS			Technical Asst.	-	RA



Republic of the Philippines
PROTECTED AREA MANAGEMENT BOARD
 Bataraaza • Brooke's Point • Jose Rizal • Quezon • Sofronio Española

Site Inspection/Validation

Barangay Iplan, Broek's Point, Iplan

June 28-30, 2022

[illegible]