




July 27, 2022

**MEMORANDUM**

**FOR** : The Regional Executive Director  
MIMAROPA Region

**FROM** : The In-charge, Office of the PENR Officer  
Oriental Mindoro

**SUBJECT** : **MINUTES ON THE PRESENTATION AND DELIBERATION OF  
COMPREHENSIVE AND MANAGEMENT PLAN FOR LAND USE  
AGREEMENT FOR TOURISM PURPOSED (FLAgT) ON MAY  
17,2022 VIA BLENDED ZOOM MEETING**




Forwarded is a memorandum regarding minutes of presentation and deliberation of Comprehensive and Management Plan for Land Use Agreement for Tourism purposed (FLAgT).

In this regard, attached is the copy of minutes with signatures of PENRO and CENRO representatives of this province. In addition, the scanned copy of minutes was already forwarded to the CDD for the signing of the PHESI representative.

For information and record.

For the PENRO Officer:

  
**MARICEL V. SUPLEO**  
Chief Administrative Officer/Chief,MSD  
In-charge, Office of the PENR Office







## MEMORANDUM

**FOR :** THE REGIONAL EXECUTIVE DIRECTOR

**FROM :** THE IN-CHARGE, OFFICE OF THE CHIEF  
CONSERVATION AND DEVELOPMENT DIVISION

**SUBJECT :** **MINUTES OF THE DELIBERATION OF COMPREHENSIVE  
DEVELOPMENT AND MANAGEMENT PLAN (CDMP) FOR  
FOREST LAND USE AGREEMENT (FLAg) AND FOREST  
LAND USE AGREEMENT FOR TOURISM PURPOSES  
(FLAgT) ON MAY 17, 2022 VIA BLENDED ZOOM MEETING**

**DATE :**

This pertains to the deliberation of Comprehensive Development and Management Plan (CDMP) for Forest Land Use Agreement (FLAg) and Forest Land Use Agreement For Tourism Purposes (FLAgT) on May 17, 2022. The deliberation was a blended Zoom meeting where the CDMP Regional Review Committee Members convened face-to-face in the office while the proponents and Field Offices attended through the virtual platform.

There were seven CDMPs scheduled for deliberation. All were deliberated except for Isla Arena Turtle Sanctuary (FLAgT No. 08-2010) since there was no representative of the proponent.

Below is the list of deliberated CDMP for FLAg/T applications:

| CDMP   | LOCATION   | Proponent/<br>Representative                |
|--|--|---|
| 1. 16 MW Wind Energy Power System Project (FLAg) | Brgy. Baclayan, Balatero, Tabinay, Puerto Galera           | PHESI/ Mr. Rodolfo A. Romarate II           |
| 2. Villa Montecristo (FLAgT)                     | Brgy. Poblacion 1, Coron, Palawan                          | Oceanic Ritz Holdings, Inc./Redalyn C. Dazo |
| 3. Casas Hillside Villas (FLAgT)                 | So. Sinamay, Brgy. Poblacion 1, Coron, Palawan             | Gerard Edwin R. Singson/ Redalyn C. Dazo    |
| 4. Tapyas Mountain Villas (FLAgT)                | So. Boco-boco, Brgy. Poblacion 1, Coron, Palawan           | Gerard Edwin R. Singson/ Redalyn C. Dazo    |
| 5. Seclusion Villa (FLAgT)                       | Sinamay-Calle Felicidad, Brgy. Poblacion 1, Coron, Palawan | Gerard Edwin R. Singson/ Redalyn C. Dazo    |





Republic of the Philippines  
Department of Environment and Natural Resources  
**MIMAROPA Region**

| CDMP                                   | LOCATION                                 | Proponent/<br>Representative              |
|--|--|---|
| 6. Red Lauan Hotel Corporation (FLAgT) | So. Pinamalayan, Brgy. 6, Coron, Palawan | Jose Mari del Rosario/ Fernando G. Perlas |

Attached are the Minutes of the deliberation, list of attendees, agreement per project photo documentation for your reference.

*Melinda*  
**MARIA MELISSA L. ENDANGAN**  
*MJ*





**LIST OF ATTENDEES DURING THE DELIBERATION OF CDMP FOR FLAg/Ts  
ON MAY 17, 2022 VIA BLENDED ZOOM MEETING**

| #  | OFFICE/<br>ORGANIZATION         | NAME                      | DESIGNATION/<br>POSITION             | AGENCY/NAME OF<br>PROPONENT |
|----|---------------------------------|---------------------------|--------------------------------------|-----------------------------|
| 1  | ARDTS                           | Maximo Landrito           | OIC-ARDTS                            | DENR MIMAROPA Region        |
| 2  | CDD                             | Maria Melissa L. Endangan | In-Charge, Office of the Chief, CDD  | DENR MIMAROPA Region        |
| 3  | CDD                             | Julie N. Tanguilig        | Assistant Division Chief, CDD        | DENR MIMAROPA Region        |
| 4  | CDD                             | Malco P. Lamigo           | In-Charge, Office of the Chief, PFMS | DENR MIMAROPA Region        |
| 5  | CDD                             | Ma. Fatima I. Critica     | Sociologist I                        | DENR MIMAROPA Region        |
| 6  | CDD                             | Fatima G. Grate           | DMO I                                | DENR MIMAROPA Region        |
| 7  | CDD                             | Marie Khrisna C. Cañete   | DMO II                               | DENR MIMAROPA Region        |
| 8  | CDD                             | Lester John A. Estremera  | DMISA II                             | DENR MIMAROPA Region        |
| 9  | CDD                             | Ronie E. Alpajaro         | Engineer II                          | DENR MIMAROPA Region        |
| 10 | ED                              | Lino M. Dimapilis         | Chief, Enforcement Division/DMO-V    | DENR MIMAROPA Region        |
| 11 | ED                              | Margie U. Ochoa           | SVEMS                                | DENR MIMAROPA Region        |
| 12 | LPDD                            | Cesar P. Odi              | Chief, LPDD                          | DENR MIMAROPA Region        |
| 13 | LPDD-WRUS                       | Alfred S. Lopez           | EMS II                               | DENR MIMAROPA Region        |
| 14 | LPDD                            | Erma L. Dumalag           | LMO III                              | DENR MIMAROPA Region        |
| 15 | LPDD-FUS                        | Ria Sario                 |                                      | DENR MIMAROPA Region        |
| 16 | SMD                             | Roman G. Legaspi          | Chief, SMD                           | DENR MIMAROPA Region        |
| 17 | SMD                             | Jo Sarile                 |                                      | DENR MIMAROPA Region        |
| 18 | PMD                             | Marilyn R. Limpiada       | Chief, PMD                           | DENR MIMAROPA Region        |
| 19 | PMD                             | Kaila P. Mora             | PO I                                 | DENR MIMAROPA Region        |
| 20 | EMB                             | John Junico B. Udal       | EMS II                               | EMB MIMAROPA Region         |
| 21 | MGB                             | Kenneth A. Solidum        | Engineer III                         | MGB MIMAROPA Region         |
| 22 | PENRO Oriental Mindoro          | Alma E. Gibe              | CHIEF TECHNICAL SERVICES DIVISION    | DENR MIMAROPA Region        |
| 23 | PENRO Oriental Mindoro          | Amor D. Asi               | CHIEF CDS/ FORESTER III              | DENR MIMAROPA Region        |
| 24 | CENRO Socorro, Oriental Mindoro | Emily G. Aguilon          | Forester III/ Chief, CDS             | DENR MIMAROPA Region        |
| 25 | CENRO Coron, Palawan            | Ferdinand Gatchalian      |                                      | DENR MIMAROPA Region        |
| 26 | CENRO Coron, Palawan            | Jeody Cac                 |                                      | DENR MIMAROPA Region        |





Republic of the Philippines  
Department of Environment and Natural Resources  
**MIMAROPA Region**

| #  | OFFICE/<br>ORGANIZATION  | NAME                      | DESIGNATION/<br>POSITION                       | AGENCY/NAME OF<br>PROPONENT                         |
|----|--------------------------|---------------------------|--|---|
| 27 | CENRO Quezon,<br>Palawan | Michelle J.<br>Sebido     |  | DENR MIMAROPA Region                                |
| 28 | Proponent                | Redalyn C.<br>Dazo        | Representative                                 | Gerard Edwin R. Singson /<br>Casitas Hillside Villa |
|    |                          |                           | Representative                                 | Gerard Edwin R. Singson /<br>Tapyas Mountain Villa  |
|    |                          |                           | Representative                                 | Michael A. Singson / Villa<br>Seclusion             |
|    |                          |                           | Representative                                 | Oceanic Ritz Holdings, Inc.<br>/ Villa Montecristo  |
| 29 | Proponent                | Rodolfo A.<br>Romarate II | Environmental and Social<br>Compliance Manager | Philippine Hybrid Energy<br>System Inc.             |
| 30 | Proponent                | Hazien A.<br>Marquez      | Representative                                 | Philippine Hybrid Energy<br>System Inc.             |
| 31 | Proponent                | Fernando G.<br>Perlas     | Representative                                 | Red Lauan Hotel Corp.                               |

**PHOTO DOCUMENTATION DURING THE DELIBERATION OF CDMP FOR  
FLAG/Ts ON MAY 17, 2021 VIA BLENDED ZOOM MEETING**




**Figure 1.** CDMP Regional Review Committee Members at the DENR MIMAROPA Regional Office on May 17, 2022 via Blended Zoom.





Republic of the Philippines  
Department of Environment and Natural Resources  
**MIMAROPA Region**



**Fig. 2.** Presentation of PHESI by Mr. Romarate II on May 17, 2022 via Blended Zoom.



**Fig. 3.** Presentation of Villa Montecristo by Ms. Dazo on May 17, 2022 via Blended Zoom.



**Fig. 4.** Presentation of Casitas Hillside by Ms. Dazo on May 17, 2022 via Blended Zoom.



**Fig. 5.** Presentation of Tapyas Mt. Villa by Ms. Dazo on May 17, 2022 via Blended Zoom.






Republic of the Philippines  
Department of Environment and Natural Resources  
**MIMAROPA Region**



**Fig. 6.** Presentation of Seclusion Villa by Ms. Dazo on May 17, 2022 via Blended Zoom.



**Fig. 7.** Presentation of RLHC by For. Perlas on May 17, 2022 via Blended Zoom.



**Fig. 8.** Deliberation by CDMP RRC on May 17, 2022 via Blended Zoom.





Republic of the Philippines  
Department of Environment and Natural Resources  
MIMAROPA Region

|   |             |
|---|-------------|
| DENR-MIMAROPA REGION                                |             |
| PROVINCIAL ENVIRONMENT AND NATURAL RESOURCES OFFICE |             |
| RECEIVED BY: <i>Backayan</i>                        |             |
| DATE: JUL 20 2022                                   | TIME: _____ |

**MINUTES ON THE PRESENTATION AND DELIBERATION OF COMPREHENSIVE DEVELOPMENT AND MANAGEMENT PLAN FOR FOREST LAND USE AGREEMENT FOR TOURISM PURPOSES (FLAGT) ON MAY 17, 2022 VIA BLENDED ZOOM MEETING**

| 16 MW WIND ENERGY POWER SYSTEM PROJECT - PHESI |  |                                       |
|--|--|---------------------------------------|
| NO.  | COMMENTS/ RECOMMENDATIONS  | RESPONSIBLE OFFICE/ PERSON            |
| 1  | ARDTS: A cease and desist order was issued due to a violation on tree cutting.       | Proponent                             |
| 2  | ED: Queries on the road right-of-way and tree cutting permit for the affected trees. |                                       |
| 3  | ED: Queries on the recipient and volume of the logs.                                 | PENRO Oriental Mindoro, CENRO Socorro |
| 4  | CDD: Is the development in the plan good for 25 years?                               |                                       |



|   |   |   |                   |
|---|---|---|-------------------|
| 5 | ED: What are the social responsibilities/interventions of PHESI to the community and the activities they have assisted? | <p>Donated 25 houses for Iraya-Mangyan in tower site.<br/>Revenue sharing to IPs<br/>Delivered seedlings for planting to the IPs.<br/>Compliant with ER-194, they disbursed Php 291,000 to the 3 barangays, municipal and provincial governments.<br/>The Php400,000-peso fund allocated for the IPs is yet to be given since the approval of the Community Royalty Development Plan from NCIP is pending.<br/>The Joint Monitoring Team composed of NCIP, tribal leaders of Iraya-Mangyan, etc.<br/>For the barangays, the ff. activities were conducted:<br/>Brigada Eskwela, Awarding of exemplary students, helping LGUs in tree planting activities (MENRO), supporting PNP on their activities, sponsored a tourism event, etc.</p> <p>SUGGESTION BY ED: Align your CSR activities with the Community Development Plan. Additionally, grant scholarships to deserving students of the affected barangays.<br/>Furnish a copy of the Community Development Plan to the DENR.</p> |                   |
| 6 |   |   | Proponent         |
| 7 | SMD: When was the permit issued? When did the construction start?   | <p>A development permit was issued in 2018/2019.<br/>Construction started in 2019.</p>  |                   |
| 8 | SMD: There are discrepancies in the position of the lot with regards to its boundary.                                   | The representative stated they paid for the forest charges, penalty and tree replacement for the trees cut outside the final FLAG boundary (amended by FMB).<br>-PHESI to provide copy of the shapfiles to the Regional Office.   | Proponent,<br>SMD |



|    |   |  |                                    |
|----|---|--|------------------------------------|
| 9  |   | Site development was conducted prior to the establishment of the FLAG area boundary.   | Proponent                          |
| 10 |   | LPDD: Plant endemic flowering trees (green fencing) along the boundary of the project.   | Proponent                          |
| 11 | <b>CDD: Inclusion of risk assessment and resiliency plan to be included in the Development Plan</b> | The proponent should incorporate this in the CDMP.   | Proponent                          |
| 12 | <b>MGB: Request geohazard certificate.</b>  | The representative replied that they included Geology of Soil and report on the conducted borehole testing for the structures in the CDMP.<br>-Copy furnish the MGB the geological assessment conducted in the project area.   | Proponent,<br>MGB                  |
| 13 | <b>CDD: Query on earthballed trees location and status.</b>   | PHESI stated that the earthballing was not conducted per DENR's demand letter. Instead, they paid for seedling replacement for roughly Php 4M and Php 1M for illegal occupation.<br>-Copy furnish the Regional Office of the investigation. This should also be reflected in the CDMP. | Proponent,<br>ED                   |
| 14 | <b>Query on the Rehabilitation Plan in CDMP.</b>  | Include the Rehabilitation Plan in the CDMP ( <i>History of the Area</i> ) and append the full report in the Appendices.   | Proponent                          |
| 15 | <b>CDD: Comply with the initial CDMP review of the Secretariat.</b>                                 | PHESI to comply with the comments of the Secretariat (see appended review per CDMP Outline).   | Proponent,<br>CDMP RRC Secretariat |

CONFORME:

  
**MAXIMO C. LANDRITO**

OIC-Assistant Regional Director for Technical Services  
(ARDTS) & Presiding Chair, CDMP RRC

  
**MARIA MELISSA L. ENDANGAN**

In-Charge, Office of the Chief, Conservation &  
Development Division (CDD)

  
**CESAR P. ODI**

Chief, Licenses, Patents and Deeds Division  
(LPDD)



LINO M. DIMAPILIS  
Chief, Enforcement Division (ED)

ROMAN G. LEGASPI  
Chief, Surveys and Mapping Division

KENNETH A. SOLIDUM  
Engineer III, Mines and Geosciences Bureau  
MIMAROPA

ALMA E. GIBE  
Chief, Technical Services Division (TSD)  
PENRO Oriental Mindoro

JOHN JUNICO B. UDAL  
Environmental Management Specialist II,  
Environmental Management Bureau  
MIMAROPA  
Amor D. Asi

AMOR D. ASI  
Chief, Conservation and Development  
Section (CDS), TSD, PENRO Oriental  
Mindoro

RODOLFO A. ROMARATE, II  
Representative of Philippine Hybrid Energy Systems, Inc.

EMILY G. AGUILON  
Chief, CDS, CENRO Socorro  
Oriental Mindoro

Prepared By:

MALDO R. AMIGO  
In-Charge, Office of the Chief, Production Forest Management Section, CDD  
and CDMP Regional Review Committee Secretariat



# CDMP RRC SECRETARIAT'S REVIEW

| 16 MW WIND ENERGY POWER SYSTEM PROJECT - PHESI |              |  |
|--|--------------|--|
| CDMP OUTLINE                                   | CHECKLIST    | COMMENTS   |
| Table of Contents                              | Included     |  |
| List of Tables                                 | Included     |  |
| List of Figures                                | Included     |  |
| Glossary                                       | Not Included | Include this.  |
| Title  | Included     | Revise the title into: Comprehensive Development and Management (CDMP) for Forest Land Use Agreement (FLA) of [INSERT PROJECT NAME] located at Brgy. Tabinay, Baclayan, Balatero and Sto. Niño, Puerto Galera, Palawan |
| 1. Cover Sheet                                 | Included     |  |
| Name of Agreement Holder                       | Included     |  |
| Approximate Area                               | Included     |  |
| Location                                       | Included     |  |
| Region   | Included     |  |
| Province                                       | Included     |  |
| Municipality(s)                                | Included     |  |
| Barangay(s)                                    | Included     |  |
| Sitios   | Included     |  |
| Boundaries                                     | Included     |  |
| Coordinates (NESW)                             | Included     |  |



## CDMP RRC SECRETARIAT'S REVIEW

| 16 MW WIND ENERGY POWER SYSTEM PROJECT - PHESI |              |   |
|--|--------------|---|
| CDMP OUTLINE                                   | CHECKLIST    | COMMENTS  |
| Physical Description                           | Included     | Complete the last sentence of the Physical Description.   |
| Submitted by                                   | Included     |   |
| Agreement Holder (with signature)              | Included     |   |
| Date   | Not Included | Include this.   |
| 2. Introduction                                | Included     |   |
| 3. Objectives                                  | Included     |   |
| 3.1 General Objectives                         | Included     |   |
| 3.2. Specific Objectives                       | Included     |   |
| 4. Area Description                            | Included     |   |
| 4.1. Location                                  | Included     | Allot a page for every map.   |
|  |              | Complete the technical description and elements (legend, title, scale, data source, etc.) of the map (see Fig. 2).  |
| 4.2. History of the Area                       | Included     | Cite and reference the source of information.   |
| 4.3. Topography                                | Included     | The last paragraph of Location and Area can be separated and placed under the section, <i>Topography</i> following the CDMP Outline. Further, include numerical data on slope, elevation, etc.                    |
| 4.4. Drainage                                  | Not Included | Include a drainage map overlaid with the FLAg area. Discuss the nearby/existing rivers/streams relative to the location of the project, as stated in your Annual Report covering Sept. 11, 2020-October 31, 2021. |
| 4.5. Climate                                   | Included     | The <i>Climatological Normals</i> should be labelled as a Table and not a Figure.   |



## CDMP RRC SECRETARIAT'S REVIEW

| 16 MW WIND ENERGY POWER SYSTEM PROJECT - PHESI |              |  |
|--|--------------|--|
| CDMP OUTLINE                                   | CHECKLIST    | COMMENTS   |
| 4.6. Geology of Soil                           | Included     | Plot the FLAG area with the earthquake-triggered landslide susceptibility and seismicity maps (see Figure 7 & 8).  |
|  |              | Provide a clearer copy of Figure 9. Always allot a page for every map.   |
| 4.7. Vegetation & Forest Cover                 | Included     | Table 3 can be appended in the Annexes.  |
|  |              | Move the discussion on Floristic sampling under <i>Forest Resource Data</i> per CDMP Outline.  |
|  |              | Include the land cover map overlaid with the FLAG area.  |
| 4.8. Forest Resource Data                      | Included     | Table 4 has no conservation status of the flora species contrary to its title. Include this by referring to IUCN Red List and DAO 2017-11.   |
|  |              | Include information on Fauna since the project may pose threats on the volant species (e.g. bird and bat strike/collision). If present, include the conservation status per DAO 2019-09 and IUCN Red List. |
| 4.9 Demographics & Community Descriptions      | Included     |  |
| 4.10. Infrastructure & Utilities               | Included     | Separate the discussion on Infrastructures & Utilities found in the area from the proposed developments  |
|  |              | Reference the cited data from Social Sector Survey.  |
|  |              | Place the discussions on <i>Noise Assessment</i> and <i>Air Quality Monitoring</i> under <i>Environmental Information</i> section.   |
| 4.11. Environmental Information                | Included     | See comment above.   |
| 4.12. Security                                 | Included     | Properly cite and reference the data discussed.  |
| 4.13. Other Information                        | Not Included | Include if applicable.   |
| 5. Development Plan (with Gantt chart)         | Included     | Include Gantt chart of activities for 25 years.  |



# CDMP RRC SECRETARIAT'S REVIEW

| 16 MW WIND ENERGY POWER SYSTEM PROJECT - PHESI    |              |   |
|---|--------------|---|
| CDMP OUTLINE                                      | CHECKLIST    | COMMENTS  |
| 5.1. General Strategy                             | Included     |   |
| 5.2. Boundary and Maintenance                     | Not Included | Discuss the maintenance of the delineated FLAg area boundary and its monuments.   |
| 5.3. Infrastructure Development                   | Included     | Categorize all the developments based on the Outline (permanent, temporary & other improvements).   |
| 5.3.1. Permanent Improvements                     | Included     | Include the Battery Energy Storage System (BESS), Materials Recovery Facility (MRF), hazardous waste storage area, access roads, etc.   |
| 5.3.2. Temporary Improvements                     | Not Included | Include if applicable.  |
| 5.3.3 Other Improvements                          | Included     | Place <i>Environmental Restoration</i> under this section. Discuss also the other environmental protection works conducted by the company such as riprapping, installation of coconets, etc.  |
| 6. *In Case of Nipa & Herbal/Medicinal Plantation | N/A          | N/A   |
| 6.1. Seed Procurement                             |              |   |
| 6.2. Nursery Operations                           |              |   |
| 6.3. Plantation Establishment & Maintenance       |              |   |
| 6.4. Plantation Protection                        |              |   |
| 6.5. Harvesting & Transport                       |              |   |
| 7. M & E  | Included     | On page 95, correct Environmental Management Beerd [Bureau].  |
|   |              | Discuss in detail the Environmental Management and Monitoring Plan of the project (Project Phase/Activities, Possible Environmental Impacts, Mitigating Measures, Monitoring Parameters, Responsible Agency/Unit, and Cost of Mitigation / Monitoring). |
|   |              | In relation to our comment on identification of Fauna under <i>Forest Resource Data</i> , monitor the possible/occurring impacts of the project on the volant   |



# CDMP RRC SECRETARIAT'S REVIEW

| 16 MW WIND ENERGY POWER SYSTEM PROJECT - PHESI                |              |  |
|---|--------------|--|
| CDMP OUTLINE  | CHECKLIST    | COMMENTS   |
|   |              | species. This can be also be incorporated in the Annual Report for monitoring purposes.                                  |
| <b>8. Market &amp; Utilization</b>                            | Included     |  |
| 8.1. Market Information                                       | Included     | Include the electricity demand of the province and the consumers of the service, as discussed in the Introduction.       |
| 8.2. Utilization  | Included     |  |
| <b>9. Organization</b>  | Included     |  |
| 9.1. Company Organization                                     | Included     | Include the organizational chart of the company.   |
| 9.2. Project Organization                                     | Included     | Include the organizational chart of the project.   |
| 9.2.1. Staff  | Included     | Discuss the number and name of positions.  |
| 9.2.2. Labor  | Included     | Detail the functions of each staff/member of the organization.   |
| <b>10. Financial Aspects</b>                                  | Included     |  |
| 10.1 Costs  | Included     |  |
| 10.1.1 Development  | Included     |  |
| 10.1.2 Post Development Phase                                 | Included     | Ensure that the other infrastructures mentioned in the Annual Report 2021 is incorporated in the Post Development Costs. |
| 10.2 Source of Finance  | Included     |  |
| 10.3 Returns  | Included     |  |
| 10.4 Financial Analysis                                       | Included     | Extend the Financial Analysis from the year of establishment until its 25 <sup>th</sup> year.                            |
| <b>11. Appendices</b>   | Included     |  |
| 11.1 Maps   |              |  |
| 11.1.1 Gen. location with technical description (Survey Data) | Not Included | Include the GIS map of the FLAG area by CENRO.   |
| 11.1.2 Roads & Infrastructure Developments                    | Included     |  |



# CDMP RRC SECRETARIAT'S REVIEW

| 16 MW WIND ENERGY POWER SYSTEM PROJECT - PHESI  |           |  |
|---|-----------|--|
| CDMP OUTLINE  | CHECKLIST | COMMENTS   |
| 11.1.3 Plantation Establishment (if applicants)   | -         | N/A  |
| References  |           | Please include this to list all the cited information in the plan. |
| <b>Other Comments:</b> <ul style="list-style-type: none"> <li>• Always allot a page for every map in the plan for easier visualization (see Fig. 39, 41, etc.)</li> <li>• Complete the map elements including the technical description, legends, title, North arrow, grids, signatory, data source, etc.</li> <li>• Always cite and reference the source of information (see p. 55, 64, etc.).</li> <li>• On page 58, in Table 34 title, correct the spelling of artel[j]facts.</li> </ul> |           |  |

Prepared by:

**LESTER JOHN A. ESTREMER**  
 Database Management Information System Analyst II  
 Production Forest Management Section  
 Conservation and Development Division

**MARIE KRISNA C. CAÑETE**  
 Development Management Officer II  
 Production Forest Management Section  
 Conservation and Development Division

**FATIMA G. GRATE**  
 Development Management Officer I  
 Coastal Resource and Foreshore Management Section  
 Conservation and Development Division

**MA. FATIMA I. CRITICA**  
 Sociologist I  
 Production Forest Management Section  
 Conservation and Development Division