




Republic of the Philippines
Department of Environment and Natural Resources
MIMAROPA Region
Provincial Environment and Natural Resources Office



August 17, 2022

MEMORANDUM

FOR : The Regional Executive Director
MIMAROPA Region

THRU : The ARD for Technical Services

FROM : The In-Charge, Office of the PENRO
Oriental Mindoro

SUBJECT : **SUBMISSION OF REPORT ON FIELD VISIT/INSPECTION OF
CENR OFFICER RODEL M BOYLES WITHIN THE
ADMINISTRATIVE JURISDICTION OF CENRO SOCORRO,
ORIENTAL MINDORO FOR THE MONTH OF JULY 2022**

Submitted is the report on field visit/inspection of CENR Officer Rodel M. Boyles regarding the above captioned subject.

A total of two (2) field visit/inspection were conducted for the month of July 2022. The field visit/inspection is part of *Top Level Management: Field Inspections under General Administration and Support*.

Please see enclosed documents of report with photos and geotagged for your reference.

For information and record.


ALMA E. GIBE



DENRPENRO2208000033

PENRO Tracking No. 2208000124
TSD-CDS/aem



July 27, 2022

MEMORANDUM

FOR : The Regional Executive Director

THRU : The In-Charge, PENRO Oriental Mindoro

FROM : The CENR Officer

SUBJECT : **SUBMISSION OF REPORT ON FIELD VISIT/ INSPECTION OF CENR OFFICER RODEL M. BOYLES WITHIN THE ADMINISTRATIVE JURISDICTION OF CENRO SOCORRO, ORIENTAL MINDORO FOR THE MONTH OF JULY 2022**

DENR-MIMAROPA REGION	
PROVINCIAL ENVIRONMENT AND NATURAL RESOURCES OFFICE ORIENTAL MINDORO	
PENRO TRACKING NO.	
RECEIVED BY:	<i>[Signature]</i>
DATE:	AUG 08 2022
TIME:	

Respectfully submitting the report on field visit/ inspection of CENR Officer Rodel M. Boyles within the administrative jurisdiction of CENRO Socorro, Oriental Mindoro. A total of two (2) field visit/ inspection were conducted for the month of July 2022. The field visit/ inspection is part of *Top Level Management: Field Inspections* under *General Administration and Support*.

A. MEETING AND FIELD INSPECTION ON JULY 21, 2022 IN VICTORIA, ORIENTAL MINDORO REGARDING ECOTOURISM ACTIVITIES AND MODIFICATION OF PROPOSED NAUJAN LAKE PROTECTED LANDSCAPE



Figure 1. Meeting and field inspection in Victoria, Oriental Mindoro.

The undersigned conducted meeting and field inspection on July 21, 2022 in Victoria, Oriental Mindoro (see Figure 1). This is in response to the request of the Local Government Unit (LGU) of Victoria to provide technical assistance on the identification of potential ecotourism areas along the lakeshore of the municipality. Further, the activities are also in congruent with the modification of proposed boundary of Naujan Lake Protected Landscape (NLPL).



The meeting was attended by personnel from CENRO Socorro and LGU of Victoria (Municipal Planning and Disaster Office, Municipal Assessor, Municipal Tourism and Municipal Councilor). The barangays visited and inspected include Duongan, Malabo, Merit and Urdaneta.

Areas were inspected to ascertain the status and condition of easement and boundaries of titled lots. Further, plans were planned out for conservation and sustainable developments of Naujan Lake National Park (NLNP).

B. LOT INSPECTION AND SURVEY ON JULY 22, 2022 IN BARANGAY NAVOTAS, CALAPAN CITY, ORIENTAL MINDORO




Figure 2. Lot inspection in Barangay Navotas, Calapan City, Oriental Mindoro.

The undersigned conducted lot inspection and survey on July 22, 2022 in Barangay Navotas, Calapan City, Oriental Mindoro (see Figure 2). The Sangguniang Barangay of Navotas, Calapan City expressed its interest to utilize the isolated lot within their area for possible location site of gymnasium and other government projects.

A drone survey was done to determine the actual area and boundaries of titled lots (see Figure 3). The result of lot inspection and survey revealed that the isolated lot is bounded by titled properties and shoreline (see Figure 4).




Figure 3. Drone survey/ imaging.



Figure 4. Isolated lot bounded by titled properties and shoreline.

The copy of report will be furnished to Sangguniang Barangay of Navotas once the drone image has been processed. Further, they are recommended to undergo alternative dispute resolution to settle conflict with the claimants.

For information and record.


RODEL M. BOYLES