




Republic of the Philippines
Department of Environment and Natural Resources
MIMAROPA REGION
PROVINCIAL ENVIRONMENT AND NATURAL RESOURCES OFFICE
Bgy. Sta. Monica, Puerto Princesa City, Palawan
Telfax No. (048) 434-8791
Email Add: penropalawan@denr.gov.ph



August 12, 2022

MEMORANDUM

FOR : The Regional Executive Director
Denr-Mimaropa, 1515 L & S Bldg.
Roxas Blvd., Ermita, Manila

ATTENTION : The OIC-Assistant Regional Director for Technical Services
The Chief, Surveys and Mapping Division

FROM : The Provincial Office of Environment and
Natural Resources Officer

SUBJECT : **COMPLETED STAFF WORK (CSW) RE: LETTER FROM GREGORIA COLARINA ET. AL. RELATIVE TO THE ALLEGED RESIDENTIAL FREE PATENT APPLICATION OF MR. VIRGILIO COLARINA (DECEASED) FILED BEFORE THE CENRO ADJOINING LOT 1, MSI-(IV-A-10)-1764-D LOCATED IN BRGY. MATAHIMIK, PUERTO PRINCESA CITY**

Forwarded is the memorandum of CENRO Puerto Princesa City dated August 8, 2022 along with the prepared technical description of Engr. Michael Naigan relative to the alleged free patent application of Mr. Virgilio Colarina now under reclamation project of the City Government which will be the basis for evaluation and projection of that office for lot classification status.

For information and final instruction.

Reference No: 2022-7213
TSD/RPS/SMU


FELIZARDO B. CAYATOC

DENR-PALAWAN
PENRO-RECORDS
RELEASED
By Rhea
Date: 18 AUG 2022 2022-2098



Department of Environment and Natural Resources
Region IV - MIMAROPA
COMMUNITY ENVIRONMENT AND NATURAL RESOURCES OFFICE
South National Highway, Bgy. Sta. Monica, Puerto Princesa City
Email Address: cenropuertoprincesa@denr.gov.ph
Tel Fax No.: (048) 433-0660

August 8, 2022

MEMORANDUM

FOR : The Regional Executive Director
DENRIV-MIMAROPA Region
1515 L&S Building, Roxas Blvd.
Ermita, Manila

THRU : The Provincial Environment and
Natural Resources Officer

FROM : The Community Environment and
Natural Resources Officer

SUBJECT : **COMPLETED STAFF WORK (CSW) RE: LETTER FROM
GREGORIA COLARINA, ET. AL. RELATIVE TO THE
ALLEGED RESIDENTIAL FREE PATENT APPLICATION OF
MR. VIRGILIO COLARINA (DECEASED) FILED BEFORE
THE CENRO ADJOINING LOT 1 MSI (IV-A-10) 1764-D
LOCATED IN BRGY. MATAHIK, PUERTO PRINCESA CITY**

DENR PENRO
PALAWAN RECORDS
RECEIVED
BY: *[Signature]*
DATE: 08-09-2022 12:72B

Respectfully forwarding herewith is a copy of sketch plan of land as surveyed for Gregoria C. Colarina together with the prepared technical description by Geodetic Engr. Michael Naigan situated in Brgy. Matahimik, Puerto Princesa City. This is in compliance to the PENRO Memorandum dated July 22, 2022 and Memorandum from the Regional Executive Director dated July 01, 2022 pertaining to the above-mentioned subject.

Be informed that the aforementioned copies of sketch plan and technical description were also included in the CSW submitted to that Office per CENRO Memorandum dated January 24, 2022.

For issuance of confirmed land classification status and advise of action.

Copy furnished:

- Gregoria Colarina
Brgy. Matahimik, Puerto Princesa City

DENR MIMAROPA REGION
CENRO PUERTO PRINCESA
RELEASED
NO. *2997*
DATE: *8-9-22*
BY: *[Signature]*

[Signature]
PEDRO A. VELASCO



Department of Environment and Natural Resources
Region IV - MIMAROPA
COMMUNITY ENVIRONMENT AND NATURAL RESOURCES OFFICE
South National Highway, Bgy. Sta. Monica, Puerto Princesa City
Email Address: cenropuertoprincesa@denr.gov.ph
Tel Fax No.: (048) 433-0660

August 8, 2022

MEMORANDUM

FOR : The Regional Executive Director
DENRIV-MIMAROPA Region
1515 L&S Building, Roxas Blvd.
Ermita, Manila

THRU : The Provincial Environment and
Natural Resources Officer

FROM : The Community Environment and
Natural Resources Officer

SUBJECT : **COMPLETED STAFF WORK (CSW) RE: LETTER FROM
GREGORIA COLARINA, ET. AL. RELATIVE TO THE
ALLEGED RESIDENTIAL FREE PATENT APPLICATION OF
MR. VIRGILIO COLARINA (DECEASED) FILED BEFORE
THE CENRO ADJOINING LOT 1 MSI (IV-A-10) 1764-D
LOCATED IN BRGY. MATAHIMIK, PUERTO PRINCESA CITY**


Respectfully forwarding herewith is a copy of sketch plan of land as surveyed for Gregoria C. Colarina together with the prepared technical description by Geodetic Engr. Michael Naigan situated in Brgy. Matahimik, Puerto Princesa City. This is in compliance to the PENRO Memorandum dated July 22, 2022 and Memorandum from the Regional Executive Director dated July 01, 2022 pertaining to the above-mentioned subject.

Be informed that the aforementioned copies of sketch plan and technical description were also included in the CSW submitted to that Office per CENRO Memorandum dated January 24, 2022.

For issuance of confirmed land classification status and advise of action.

Copy furnished:

- Gregoria Colarina
Brgy. Matahimik, Puerto Princesa City




PEDRO A. VELASCO

TECHNICAL DESCRIPTION
LAND

GREGORIA C. COLARINA


A parcel of land situated in
the Barangay of MATAHIMIK, City of PUERTO PRINCESA, Province of PALAWAN,
Island of PALAWAN.

Bounded and on the NW., along lines 1-2 by baywalk, on the NE., along
lines 2-3 by Public Land, on the SE. along lines 3-4 by Public land, along
lines 4-5, 5-6 by Lot 1 and 2 (Msi (IV-A-10)1764-DD, & SW., along lines
6-7-1 by Public Land.

Beginning at a point marked "1" on plan, being N. 75 deg. 59' W.,
2030.49 m. from BLLM 1, Cad 800-D PUERTO PRINCESA CADASTRE, T h e n c e

thence N. 87 deg. 09' E. ,	76.33 m. to point 2;
thence S. 11 deg. 09' E. ,	96.65 m. to point 3;
thence S. 84 deg. 41' W. ,	62.96 m. to point 4;
thence S. 74 deg. 12' W. ,	16.27 m. to point 5;
thence S. 89 deg. 48' W. ,	14.61 m. to point 6;
thence N. 02 deg. 14' W. ,	36.22 m. to point 7;
thence N. 00 deg. 30' W. ,	65.16 m. to the point

of beginning, containing an area of EIGHT THOUSAND THREE HUNDRED EIGHTY
SEVEN (8387) SQUARE METERS, more or less. All points referred to are
indicated on the plan and are marked on the ground by P.S., cyl. conc.
mons 15x40 cms; bearings True;


MICHAEL V. ALCAN
Geodetic Engineer



Department of Environment and Natural Resources
Region IV - MIMAROPA
COMMUNITY ENVIRONMENT AND NATURAL RESOURCES OFFICE
South National Highway, Bgy. Sta. Monica, Puerto Princesa City
Email Address: cenropuertoprincesa@denr.gov.ph
Tel Fax No.: (048) 433-0660

August 8, 2022

MEMORANDUM

FOR : The Regional Executive Director
DENRIV-MIMAROPA Region
1515 L&S Building, Roxas Blvd.
Ermita, Manila

THRU : The Provincial Environment and
Natural Resources Officer

FROM : The Community Environment and
Natural Resources Officer

SUBJECT : **COMPLETED STAFF WORK (CSW) RE: LETTER FROM
GREGORIA COLARINA, ET. AL. RELATIVE TO THE
ALLEGED RESIDENTIAL FREE PATENT APPLICATION OF
MR. VIRGILIO COLARINA (DECEASED) FILED BEFORE
THE CENRO ADJOINING LOT 1 MSI (IV-A-10) 1764-D
LOCATED IN BRGY. MATAHIMIK, PUERTO PRINCESA CITY**

**DENR PENRO
PALAWAN RECORDS
RECEIVED**

BY: _____
DATE: _____ CM

Respectfully forwarding herewith is a copy of sketch plan of land as surveyed for Gregoria C. Colarina together with the prepared technical description by Geodetic Engr. Michael Naigan situated in Brgy. Matahimik, Puerto Princesa City. This is in compliance to the PENRO Memorandum dated July 22, 2022 and Memorandum from the Regional Executive Director dated July 01, 2022 pertaining to the above-mentioned subject.

Be informed that the aforementioned copies of sketch plan and technical description were also included in the CSW submitted to that Office per CENRO Memorandum dated January 24, 2022.

For issuance of confirmed land classification status and advise of action.

Copy furnished:

- Gregoria Colarina
Brgy. Matahimik, Puerto Princesa City

**DENR MIMAROPA REGION
CENRO PUERTO PRINCESA
RELEASED**
NO: 2997
DATE: 8-9-22
BY: _____


PEDRO A. VELASCO