




Republic of the Philippines
Department of Environment and Natural Resources
Provincial Environment and Natural Resources Office
MIMAROPA Region
Bgy. Sta. Monica, Puerto Princesa City, Palawan
E-mail: penropalawan@denr.gov.ph
Telfax No. (048) 433-5638 / (048) 433-5638



MEMORANDUM

FOR : The Regional Executive Director
DENR-MIMAROPA Region
1515 L&S Bldg., Roxas Blvd.
Ermita, Manila

FROM : The Provincial Environment and
Natural Resources Officer


SUBJECT : **PROGRESS REPORT ON THE PREPARATION OF
SIMPLIFIED COMMUNITY RESOURCE MANAGEMENT
FRAMEWORK (CRMF) OF SAMAHANAG PANGKALIKASAN
AT PANGKABUHAYAN, INC**

Respectfully forwarded is the memorandum dated August 5, 2022 of CENRO Quezon, Palawan with pertinent enclosures regarding the above cited subject.

Please be informed that the said activity workshop was conducted on May 17, 2022 at Bethelam Elementary School, So. Mariwara, Brgy. Princess Urduja, Narra, Palawan participated by twenty-three (23) members composed of thirteen (13) men and ten (10) women and LGU representatives of Brgy. Malinao, Narra, Palawan.

For information and record.

DENR-PALAWAN
PENRO-RECORDS
RELEASED
By Rhea
Date: 18 AUG 2022 CN 2022-2082


FELIZARDO B. CAYATOC



Republic of the Philippines
Department of Environment and Natural Resources
MIMAROPA Region
COMMUNITY ENVIRONMENT AND NATURAL RESOURCES OFFICE
National Highway, Bgy. Alfonso XIII, Quezon, Palawan
Email: cenroquezon@denr.gov.ph

August 5, 2022

MEMORANDUM

FOR : The Regional Executive Director
DENR-MIMAROPA Region
1515 L&S Bldg., Roxas Blvd., Ermita, Manila

THRU : The Provincial Environment and
Natural Resources Officer
Sta. Monica, Puerto Princesa City

FROM : The Community Environment and
Natural Resources Officer
Quezon, Palawan

SUBJECT : **PROGRESS REPORT ON THE PREPARATION OF
SIMPLIFIED COMMUNITY RESOURCE MANAGEMENT
FRAMEWORK OF SAMAHANG PANGKALIKASAN AT
PANGKABUHAYAN, INC.**

DENR PENRO
PALAWAN RECORDS
RECEIVED

BY: *[Signature]*
DATE: *08/10/2022* 22-7238

Respectfully submitted is the Progress/Status Report of CRMF Facilitator's Team relative to the preparation/formulation of Simplified Community Resource Management Framework (CRMF) including Five-Year Work Plan (FYMP) and Maps of Samahang Pangkalikasan at Pangkabuhayan, Inc. (SPPI) as reflected in the approved Work and Financial Plan for CY 2022 guided with the FMB Technical Bulletin No. 20 and 20-1.

Please be informed that this Office successfully accomplished the preparatory and planning activities. As of to date, the team is still consolidating/integrating the outputs of the activity workshop for the packaging of CRMF and expected to present the results on the third week of this month for review, evaluation and ratification of the said CRMF by the CBFM-SPPI.

The said activity workshop was conducted on May 17, 2022 at Bethelam Elementary School, So. Mariwara, Bgy. Princess Urduja, Narra, Palawan participated in by twenty-three (23) individuals composed of thirteen (13) men and ten (10) women from the CBFM-PO Members and Representatives of Bgy. Malinao, Narra, Palawan.

For your information, record and further instruction.

[Signature]
LEONARD T. CALUYA





Republic of the Philippines
Department of Environment and Natural Resources
MIMAROPA Region
COMMUNITY ENVIRONMENT AND NATURAL RESOURCES OFFICE
National Highway, Bgy. Alfonso XIII, Quezon, Palawan
Email: cenroquezon@denr.gov.ph

July 29, 2022

MEMORANDUM

FOR : The Community Environment and Natural Resources Officer
Quezon, Palawan

THRU : The Team Leader, CRMF Facilitators Team and
The Chief, Conservation and Development Section

FROM : The Undersigned

SUBJECT : **PROGRESS REPORT ON THE PREPARATION OF SIMPLIFIED COMMUNITY RESOURCE MANAGEMENT FRAMEWORK OF SAMAHANG PANGKALIKASAN AT PANGKABUHAYAN, INC.**



This is in connection to the preparation/formulation of Simplified Community Resource Management Framework (CRMF) including Five-Year Work Plan (FYMP) and Maps of Samahang Pangkalikasan at Pangkabuhayan, Inc. (SPPI) as reflected in the approved Work and Financial Plan for CY 2022. SPPI is a duly recognized People's Organization holder of CBFM Agreement No. RIV-PAL-CBFMA 98-04 issued on February 12, 1999. The CBFM area falls within three (3) barangays of the Municipality of Narra, Palawan namely: Bato-bato (San Isidro), Malinao and Princess Urduja with a total area covering 950.4 hectares where the Batang-batang and Malinao River (tributaries) also traversed on the said CBFM area.

Please be informed that the CRMF Facilitator's Team, guided with the FMB Technical Bulletin No. 20 and 20-1, successfully accomplished the following preparatory activities with report submitted thru a Memorandum dated March 15, 2022, to wit:

- ✓ Creation of CRMF Facilitators Team thru CENRO Special Order;
- ✓ Gathering of the Related Documents and Maps;
- ✓ Coordination with the Community and PO;
- ✓ Conduct of Reconnaissance Survey; and
- ✓ Creation of PO Planning Team

Subsequently, the said team facilitated a one-day workshop on May 17, 2022 held at Bethelam Elementary School, So. Mariwara, Bgy. Princess Urduja, Narra, Palawan which was participated in by twenty-three (23) individuals composed of thirteen (13) men and ten (10) women from the CBFM-PO Members who currently residing in Bgy. Princess Urduja and Representatives of Bgy. Malinao, Narra, Palawan. The team also targeted to raise awareness on the significant role, participation and involvement of men and women in the management, protection and conservation of the said CBFM and watershed areas considering that the said CBFMA will expire on 2023.



Republic of the Philippines
 Department of Environment and Natural Resources
 MIMAROPA Region
COMMUNITY ENVIRONMENT AND NATURAL RESOURCES OFFICE
 National Highway, Bgy. Alfonso XIII, Quezon, Palawan
 Email: cenroquezon@denr.gov.ph

The highlights of the said workshop/activity are shown in the table, to wit:

Topic/Activity	Highlights of the Discussion
a. Community Mapping (CM) <i>Facilitated by For. Michelle J. Sebido</i>	<p>FMB Technical Bulletin No. 20 states that CM is a method involving representatives of the community/PO to draw the information of the occurrence, distribution of different biophysical, socio-economic and cultural features of their area. It is a key tool of CBFM and the starting point of community participation in the preparation of CRMF. Thus, the team prepared a printed map (tarpaulin-paper) indicating the basic features found near or within the CBFM area such as roads, rivers, establishments/infrastructures (school, plaza, etc.) and existing NGP and CARP projects.</p> <p>The facilitator oriented the participants on the purpose of the activity and emphasized the importance of CRMF on the management of their CBFM area specifically for the renewal of their CBFM Agreement which is subject for performance evaluation in 2023.</p> <p>The facilitator also showed the basic features of the map and asked the participants to look at the map closely to validate what is/are the things needed to consider.</p> <p>The expected output for this activity is the Updated Community Map showing the existing land use and cover within the CBFMA and current support services which will be used as reference for the next step/process, Vision Mapping.</p>
b. Validation of Community and PO Profile <i>Facilitated by For. Sheryl C. Bacan</i>	<p>The team prepared the Community and PO Profile at first hand. The facilitator presented the said profile and asked the participants to validate and update the information gathered by the team on the biophysical, socio-economic and environmental aspects particularly on the existing and proposed land use of their CBFM area for their future plans.</p>
c. Strength, Weaknesses, Objectives and Challenges (SWOC) Analysis <i>Facilitated by ECOMS II Elany P. Sanico</i>	<p>The validated PO and community profile and other relevant information were used to identify the SWOC. The Guide Questions stipulated in the said FMB Technical Bulletin were used in determining the SWOC in the four (4) aspects of CRMF formulation. Responses of the participants were enumerated below, to wit:</p> <p>Environmental/Forestland/Forest Resources (±):</p> <p>± Batang-batang and Malinao River (tributaries) traversed on CBFM area, source for domestic (bathing and drinking), agricultural and recreational use;</p> <p>± So. Mariwara, Princess Urduja where portion of the CBFM area is situated, is a jump off area going to Mt. Victoria, the second highest mountain in Palawan and one of the “Last Frontiers of Philippine Mountaineering” endowed with rivers, lagoons and waterfalls, vast plains and mountains;</p>



Republic of the Philippines
Department of Environment and Natural Resources
MIMAROPA Region
COMMUNITY ENVIRONMENT AND NATURAL RESOURCES OFFICE
National Highway, Bgy. Alfonso XIII, Quezon, Palawan
Email: cenroquezon@denr.gov.ph

± Abundance source of buho and pandan, basic materials for handicraft making such as basket (bayong), mat (banig) and sawali making;

± Occurrence of forest fires during dry season due to human disturbances (i.e. charcoal making);

± Limited commodities due to low soil fertility; and

± The need to establish fireline to lessen damage in case of forest fire incidence.

Social/PO and Community (±):

± Security Exchange Commission (SEC) registered;

± Recipient of CBFM-CARP Project (Agroforestry, Fuelwood and Timber Production) covering 50 hectares in 2012;

± Recipient of Agroforestry Plantation covering ninety (90) hectares in 2017 under the Expanded NGP, wherein as per DENR Validation Report 2020, SPPI attained/achieved the 85% Survival Rate, a condition for receiving their Guarantee Retention Fee (GRF).

± Willingness to accept and implement livelihood projects;

± Whenever the PO had existing projects, tasking and division of labor were practiced;

± Members were active with harmonious relationship, sometimes miscommunication arose but still manageable; and

± The first 25 years agreement will expire on 2023 (expiration of tenurial instrument).

Economic/Livelihood/Enterprise Development

± Members had basic skills on handicraft making but no formal training;

± Low market demand of commodities suitable to the CBFM area such as jackfruit, pineapple and calamansi;

± Handicrafts such as basket (bayong), mats (banig) and sawali are depends on the needs/demands on the market (seasonal); and

± Willingness to undergo capacity building and/or formal training on handicraft making.

Support Services:



Republic of the Philippines
 Department of Environment and Natural Resources
 MIMAROPA Region
COMMUNITY ENVIRONMENT AND NATURAL RESOURCES OFFICE
 National Highway, Bgy. Alfonso XIII, Quezon, Palawan
 Email: cenroquezon@denr.gov.ph

	<p>± <i>Accordingly, the PO had harmonious relationship with the DENR, NGOs, LGUs and the community;</i></p> <p>± <i>SPPI was selected to be a recipient of Ube Production Project sponsored/funded by the USAID (NGOs). At present, the PO members undergo project demonstration, in which the approval of the said project depends on their output (requirements set by the USAID); and</i></p> <p>± <i>Limited knowledge on business/project proposal making; and</i></p> <p>± <i>Willingness to undergo training on business/project proposal making and the application of marketing strategies for innovative and quality products.</i></p> <p>The team will analyze and summarize the gathered data/information, wherein the result will be plotted also using the provided table (Table 1. Summary of Identified SWOC).</p>																																							
<p>d. Livelihood and Enterprise Development Assessment</p> <p><i>Facilitated by For. Bernald C. Wendam</i></p>	<p>The CRMF Facilitator’s Team also conducted a simple market survey with the participants, especially the members of the CBFM-PO were asked to identify/assess the following statements, to wit:</p> <p>a. Possible products which PO members could produce in their CBFMA area as well as appropriate technologies that may require technical training;</p> <table><tr><td><i>Rattan poles</i></td><td><i>Pandan</i></td><td><i>Calamansi</i></td></tr><tr><td><i>Firewood</i></td><td><i>Honey (pulot)</i></td><td><i>Jackfruit (langka)</i></td></tr><tr><td><i>Buho</i></td><td><i>Pineapple</i></td><td><i>Cashew</i></td></tr></table> <p>b. Market channels (middlemen or trader) and the existing and potential markets</p> <table><tr><td>Products</td><td>Market Channel</td><td>Potential Markets</td></tr><tr><td><i>Rattan poles</i></td><td>Trader</td><td><i>For handicrafts making</i></td></tr><tr><td><i>Batino, mahogany</i></td><td>Trader</td><td><i>For firewood/ charcoal</i></td></tr><tr><td><i>Buho</i></td><td>Direct Buyer</td><td><i>For handricrafts/ sawali making</i></td></tr><tr><td><i>Pandan</i></td><td>Direct Buyer</td><td><i>For mat (banig) making</i></td></tr><tr><td><i>Jackfruit (Langka)</i></td><td>Direct Buyer</td><td><i>For consumption</i></td></tr><tr><td><i>Calamansi</i></td><td>Direct Buyer</td><td><i>For consumption</i></td></tr><tr><td><i>Cashew</i></td><td>Direct Buyer</td><td><i>For consumption</i></td></tr><tr><td><i>Pineapple</i></td><td>Direct Buyer</td><td><i>For consumption</i></td></tr><tr><td><i>Honey (Pulot)</i></td><td>Direct Buyer</td><td><i>For consumption/ medicinal purposes</i></td></tr></table>	<i>Rattan poles</i>	<i>Pandan</i>	<i>Calamansi</i>	<i>Firewood</i>	<i>Honey (pulot)</i>	<i>Jackfruit (langka)</i>	<i>Buho</i>	<i>Pineapple</i>	<i>Cashew</i>	Products	Market Channel	Potential Markets	<i>Rattan poles</i>	Trader	<i>For handicrafts making</i>	<i>Batino, mahogany</i>	Trader	<i>For firewood/ charcoal</i>	<i>Buho</i>	Direct Buyer	<i>For handricrafts/ sawali making</i>	<i>Pandan</i>	Direct Buyer	<i>For mat (banig) making</i>	<i>Jackfruit (Langka)</i>	Direct Buyer	<i>For consumption</i>	<i>Calamansi</i>	Direct Buyer	<i>For consumption</i>	<i>Cashew</i>	Direct Buyer	<i>For consumption</i>	<i>Pineapple</i>	Direct Buyer	<i>For consumption</i>	<i>Honey (Pulot)</i>	Direct Buyer	<i>For consumption/ medicinal purposes</i>
<i>Rattan poles</i>	<i>Pandan</i>	<i>Calamansi</i>																																						
<i>Firewood</i>	<i>Honey (pulot)</i>	<i>Jackfruit (langka)</i>																																						
<i>Buho</i>	<i>Pineapple</i>	<i>Cashew</i>																																						
Products	Market Channel	Potential Markets																																						
<i>Rattan poles</i>	Trader	<i>For handicrafts making</i>																																						
<i>Batino, mahogany</i>	Trader	<i>For firewood/ charcoal</i>																																						
<i>Buho</i>	Direct Buyer	<i>For handricrafts/ sawali making</i>																																						
<i>Pandan</i>	Direct Buyer	<i>For mat (banig) making</i>																																						
<i>Jackfruit (Langka)</i>	Direct Buyer	<i>For consumption</i>																																						
<i>Calamansi</i>	Direct Buyer	<i>For consumption</i>																																						
<i>Cashew</i>	Direct Buyer	<i>For consumption</i>																																						
<i>Pineapple</i>	Direct Buyer	<i>For consumption</i>																																						
<i>Honey (Pulot)</i>	Direct Buyer	<i>For consumption/ medicinal purposes</i>																																						



Republic of the Philippines
 Department of Environment and Natural Resources
 MIMAROPA Region
COMMUNITY ENVIRONMENT AND NATURAL RESOURCES OFFICE
 National Highway, Bgy. Alfonso XIII, Quezon, Palawan
 Email: cenroquezon@denr.gov.ph

	<p>c. Problems encountered in the production and processing the raw materials.</p> <table><tr><td><i>Resource Use Permit (RUP)</i></td><td><i>Market Demand</i></td><td><i>Instability of Cost/Prices</i></td></tr></table> <p>The result of this market survey shall be summarized using the provided table (Table 2. Result of Market Survey)</p>	<i>Resource Use Permit (RUP)</i>	<i>Market Demand</i>	<i>Instability of Cost/Prices</i>
<i>Resource Use Permit (RUP)</i>	<i>Market Demand</i>	<i>Instability of Cost/Prices</i>		
<p>e. Defining the Vision, Mission, Goals and Objectives (VMGO)</p> <p><i>Facilitated by For. Richelle C. Ojario</i></p>	<p>At the beginning of this activity, the CBFM-PO were asked if there were an existing VMGO and accordingly, CBFM-SPPI has no existing VMGO.</p> <p>FMB Technical Bulletin No. 20 stated that VMGO provides a description on what the CBFM-PO envision on its CBFMA area, forestlands, forest resources and the like. It provides the direction on what the PO wants to achieve in the future.</p> <p>Using the guide questions provided, the CBFM-PO members expressed and shared their thoughts, ideas, hopes and plans for SPPI. Some of the key words/statements are enumerated below, to wit:</p> <ul style="list-style-type: none">✓ Proper management & utilization of natural resources within the CBFM area towards sustainable development;✓ Uplift and improve CBFM-PO’s life thru sustainable livelihood and harmonious relationship with the NGAs, NGOs/CSO and other stakeholders; and✓ Equip CBFM-PO Members with technical knowledge to plan & implement programs & projects of CBFMA for environmental and financial sustainability of the organization.			
<p>f. Vision Mapping</p> <p><i>Facilitated by For. Michelle J. Sebido</i></p>	<p>The CRMF Facilitator’s Team conducted vision mapping using the updated community map printed in tarpaulin on the same size used during community mapping. The PO/community drew their vision describing the PO’s intended land-use of the CBFMA area after 25 years.</p> <p>The CBFM-PO President Mario Asan described and pointed out the existing land uses on the updated community. Likewise, he emphasized to take into considerations the DENR-related policies, laws and regulations, particularly on the easement zones and boundaries of the CBFMA. Participants cited their proposed plans, discussed the plans among themselves and reached an agreement of what plans should be prioritized and included in the said vision map, as enumerated below:</p> <ul style="list-style-type: none">✓ Areas for fuelwood and timber production;✓ Areas for reforestation projects, specifically along the rivers;✓ Area for livelihood projects, <i>i.e ube production project</i>;			



Republic of the Philippines
 Department of Environment and Natural Resources
 MIMAROPA Region
COMMUNITY ENVIRONMENT AND NATURAL RESOURCES OFFICE
 National Highway, Bgy. Alfonso XIII, Quezon, Palawan
 Email: cenroquezon@denr.gov.ph

	<ul style="list-style-type: none"> ✓ Cottages, cable car/zip line and swimming pool for tourist attractions; ✓ Bunkhouse and multi-purpose hall for CBFM-PO activities; ✓ Construction of dams for irrigation and the like.
<p>g. Formulation of strategies and activities</p> <p><i>Facilitated by For. Janes T. Panes</i></p>	<p>Strategies and activities are actions to undertake in order to attain the aspirations of the PO/community in developing and managing their CBFMA area and the socio-economic condition of their community (<i>FMB Technical Bulletin No. 20</i>).</p> <p>Using the summary table provided, the CBFM-PO members with the assistance of the CRMF Facilitator's Team, the CBFM-SPPI came up with the strategies and activities for the first 5 years and the next 10, 15, 20 and 25 years, guided with the following questions, to wit:</p> <ul style="list-style-type: none"> ✓ What technical and organizational strategies will the PO, groups and individuals adopt to protect, develop, rehabilitate, manage and utilize forest resources? <ul style="list-style-type: none"> <i>a. Assume responsibility for the protection of their CBFM area against illegal and unauthorized extractions of forest resources;</i> <i>b. Assist DENR and other government institutions in the implementation and prosecution of violators of forestry and environmental laws;</i> <i>c. Follow all laws, rules and regulations pertinent to forest management;</i> <i>d. Conduct reforestation/tree planting activities within and adjacent of CBFM area;</i> ✓ What organizational and management strategy will the PO employ to mobilize local and external resources to implement the CRMF? <ul style="list-style-type: none"> <i>e. Renewal of tenurial instrument (CBFMA);</i> <i>f. Application of Resource Use Permit (RUP) of Almaciga (external resources) & Rattan (internal resources);</i> <i>g. Identify and tie-up with potential market/buyer of forest products derived from the CBFM area;</i> ✓ How will the PO strengthen members, groups and its organizations so that capacities will improve over time? In the short and medium term? <ul style="list-style-type: none"> <i>h. Conduct of Regular Meetings and active attendance/participation to Capability Buildings/Trainings; and</i>



Republic of the Philippines
 Department of Environment and Natural Resources
 MIMAROPA Region
COMMUNITY ENVIRONMENT AND NATURAL RESOURCES OFFICE
 National Highway, Bgy. Alfonso XIII, Quezon, Palawan
 Email: cenroquezon@denr.gov.ph

	<p><i>i. Always seek guidance of DENR Technical Staff in the implementation of CRMF, RUP, work plans and the like.</i></p> <p>✓ What will be the individual, group and PO enterprise strategies so that they will gradually diversify, stabilize and improve their sources income?</p> <p><i>j. Good performance and success of previous and existing projects;</i></p> <p><i>k. Formulate and implement benefit-sharing schemes among its members;</i></p> <p><i>l. Identify alternative livelihood projects</i></p> <p>✓ What will they do to gradually become less dependent from timber extraction and subsistence upland farming?</p> <p><i>m. Establish/Organize Cooperative like sari-sari store and/or micro-finance among members</i></p> <p>✓ What will the PO do to mobilize local savings, tap external funds and divert these funds to finance non-forest-based micro-enterprises?</p> <p><i>n. Submission of project/business proposals involving the LGUs, NGAs, NGOs and other stakeholders in decision-making;</i></p> <p>✓ How will the income from thinning and harvest from the natural forest be re-invested in forest development and stabilizing upland agriculture?</p> <p><i>o. Engagement to Agroforestry Project e.g. high valued crops and timber</i></p> <p><i>p. Engagement to vegetable gardening and ube production project</i></p> <p>The expected output for this process are the duly accomplished summary tables 1 and 2, to wit:</p> <p>✓ <i>Summary of Strategies and Activities to be Undertaken within 25 Year in the CBFMA; and</i></p> <p>✓ <i>Detailed Activities of the First Five Years under CRMF</i></p>
<p>h. Gender and Development (GAD)</p> <p><i>Facilitated by ECOMS II Elany P.</i></p>	<p>The CRMF Facilitator's Team, also members of the CENRO GADFPS expected to increase awareness and participation of women in sustainable ENR management by spearheading/facilitating community meetings, orientation or capacity building to be attended by two (2) women per barangay covering the watershed system/areas.</p>



Republic of the Philippines
Department of Environment and Natural Resources
MIMAROPA Region
COMMUNITY ENVIRONMENT AND NATURAL RESOURCES OFFICE
National Highway, Bgy. Alfonso XIII, Quezon, Palawan
Email: cenroquezon@denr.gov.ph

Sanico and FT II
Margelyn S. Mandapat

Be informed that the CBFM area falls within three (3) barangays of the Municipality of Narra, Palawan namely: Bato-bato (San Isidro), Malinao and Princess Urduja with a total area covering 950.4 hectares where the Batang-batang and Malinao River also traversed on the said CBFM area. Batang-batang River is the second largest watershed in the said Municipality covering more or less 15,613.09 hectares, next to Malatgao River, recognized as One of the Critical Watersheds in the Philippines covering 20,621.44 hectares.

During the FLUP preparation, Batang-batang river came out as one of the priority watersheds for immediate protection, conservation and development. The said river is the proposed site/source for the establishment of hydro-electric power plant that will help reduce the cost of electricity and answer the increasing demand for power from the growing number of residential, commercial and industrial establishments (CLWUP 2013-2022).

Hence, the team took the opportunity to discuss the salient features of DAO 2021-07 (*Guidelines on the Establishment of Legal Easements along the seas, rivers, lakes, esteros and creeks*) incorporating and emphasizing the role of men and women on the management, protection and conservation of their watershed system. The facilitator underscored that proper orientation regarding the policies on legal easements, particularly the determination of the required legal easements such as 3 meters for urban, 20 meters for rural and 40 meters for protected/reclaimed areas regardless whether the areas are urban or rural is beneficial for them to avoid violations and/or negative consequences in the near future considering that penalties and/or sanctions should be imposed to both men and women.

In addition, the team also highlighted the main objective of RA 11313 or *Safe Spaces Act* (Bawal Bastos Law) i.e. *to ensure individual's sense of personal space and public safety*. The team aimed to enlighten the participants on the new bill/law that focused on gender-based sexual harassment in public areas such as streets, privately-owned places open to the public, public utility vehicles, and among others. It also includes the protection even to cyberspace, prohibited acts and their corresponding penalties.


As of to date, the CRMF Facilitator's team is still consolidating/integrating the outputs of the activity workshop for the packaging of CRMF and expected to present the results on the third week of this month (tentative) for review, evaluation and ratification of the said CRMF by the CBFM-SPPI.

Attached are the attendance and photo-documentation taken during the workshop activity for your information, record and further instruction.



JANES T. PANES
Forester II



PHOTO-DOCUMENTATION



Geo-tagged photos during the Orientation to CBFM-PO on the importance of forest, watershed, CBFM guidelines, and CRMF formulation given by Team Leader/Chief, CDS Michelle J. Sebido



Geo-tagged photos of CBFM-Desk Officer & Chair, GADFPS IEC Team Elany P. Sanico highlighting the Role of Men and Women in managing CBFMA & the Salient Features of RA 11313 entitled "Safe Spaces Act"



Geo-tagged photos of HEA/FTII Margelyn S. Mandapat sharing the Salient Features of DAO 2021-07 entitled "Guidelines on the Establishment of Legal Easements along the Seas, Rivers, Lakes, Esteros and Creeks" and Watershed Management





PHOTO-DOCUMENTATION



Geo-tagged photos during the Market Survey facilitated by For. Bernald C. Wendam




Geo-tagged photos during the Identification of Strength, Weaknesses, Opportunities and Challenges (SWOC) facilitated by CBFM-Desk Officer Elany P. Sanico



Geo-tagged photos during the Formulation of Vision, Mission, Goals and Objectives (VMGO) facilitated by Assistant CBFM-Desk Officer Richelle C. Ojario



PHOTO-DOCUMENTATION



Geo-tagged photos during the Formulation of Strategies and Activities within 25 years
Facilitated by Designated Planning Officer Janes T. Panes



Geo-tagged photos during the Community and Vision Mapping facilitated by
Team Leader/Chief, CDS Michelle J. Sebido



PHOTO-DOCUMENTATION



Geo-tagged photos during the Validation of PO and Community Profile facilitated by For. Sheryl C. Bacan



Geo-tagged photos of CBFM-PO Members, BLGU Representatives and CRMF Facilitator's Team before the adjournment of the activity-workshop



Activity
Date/Time
Venue

One-Day Workshop in Preparation of Simplified CMF including Flyer & Maps
May 17, 2022 TUESDAY
Bethlehem Elem. School, So. Marikina Bay, P. Uduya Narra, Pal.

ATTENDANCE SHEET

NO.	NAME	SEX	AGE	POSITION/ADDRESS	CONTACT NO.	SIGNATURE
1	ABELAN GONZALEZ	F	26	BLG KUD KALUKA	0946187005	TG
2	DHIA PONCO	F	24	SK KALUKA	09	di
3	DANILLO GARCIA	M	55	member		
4	Shila Larenan	F	59	member	09203442037	Shila
5	Judyang Carpo	F	45	member		by C
6	Julia C. Maribang	F	47			Maribang
7	Erlinda B. Maribang	F	69	member		J. Maribang
8	ROEL P. OCTAÑA	M	44	MEMBER		ROEL
9	Ariston A. Quimico	M		BOD		Quimico
10	mila B nangki	F		MEMBER		M
11	DON B nangki	M		MEMBER		JN
12	Ruben B Dasio	M	58	BOD	09120667937	
13	Jesselle T Siro	M	57	BOD		JTS
14	Marsipilla SITO	F				



Activity
Date/Time
Venue

End-Day Work in Preparation of Simplified CRME including Fwap 2 maps
May 17, 2022, TUESDAY
Bethlehem Elem. School, So. Marikina, Brgy. Princess Urduliza, Marikina, Pal.

ATTENDANCE SHEET

NO.	NAME	SEX	AGE	POSITION/ADDRESS	CONTACT NO.	SIGNATURE
15	Irene Q. Tundoc	F	29	member	09659235738	<i>[Signature]</i>
16	AIZA A. ASATO	F	50	zone 8 MARAWATA P.	09051456662	<i>[Signature]</i>
17	CARLO L. GUILLERMO	M	59	member		Carlo Guillemo
18	CARLAQUETA DAZA	F	54			E. Barrio
19	Rosita M. Escoto	F	59	ISF Chairman	09751162450	<i>[Signature]</i>
20	ARIEL N GUILLERMO	M	43	MEMBER	09167420250	<i>[Signature]</i>
21	NORBERTO L. GUILLERMO JR	M	37	BOD	09532552962	<i>[Signature]</i>
22	Florina N. Urduliza	F	69	member	09464716673	<i>[Signature]</i>
23	Revelyn Pesquera	F	24	member	09651908585	<i>[Signature]</i>
23	Aida V. SITO	F	58	Board	X	AVIS
24	Agustina Q. Balibad	F		Member		<i>[Signature]</i>
25	Armañenes C. Santiago	M	44	BOD		A.
26	Daniilo B. Come	M	43	BOD	09305817140	<i>[Signature]</i>
27	CECILIO B. Estayo	M	52	member		C. Estayo



Activity
Date/Time
Venue

One-Day Workshop in Preparation of Simplified GANF including FWP & Maps
May 17, 2022, TUESDAY
Pc-thelem Elem. School, So. Marikina, Bay. Princess Uraluja, Narra, Pal.

ATTENDANCE SHEET

NO.	NAME	SEX	AGE	POSITION/ADDRESS	CONTACT NO.	SIGNATURE
29	Preclito Basio	M	50	Member		J. Basio
30	Arlene Q. Cruz	F	50	BOD/Secretary	09165252540	Arlene Q. Cruz
31	Joseph V. Sito	M	56	BOD		J. V. Sito
32	Dida V. Sito	F	58	member		Dida V. Sito
33	Marsipina B. Sito	F	56	member		M. B. Sito
34	Rubén B. Basio	M	58	BOD	09120667937	R. Basio
35	Revelyn B. Pasquero	F	34	Member		Revelyn B. Pasquero
36	Enriqueta Basio	F	54	member		E. Basio
37	Rosita N. Escobar	F	59	ISF chairman	09751162450	R. Escobar
38	Ariel N. Quinero	M	43	MEMBER	09467430359	A. Quinero
39	Daniilo B. Comie	M	43	BOD	09305817140	D. Comie
40	NORBERTO L. QUINERO	M	37	BOD	09532552962	N. Quinero
41	Ammojenes C. Santiago	M	44	BOD		A. Santiago



Activity
Date/Time
Venue

One-Day Workshop in Preparation of Simplified CAME including Friup & Mags
May 17, 2022, Tuesday
Bethlehem Elem. School, So. Marikina, Div. Princess Urduliza, Marikina, Pal.

ATTENDANCE SHEET

NO.	NAME	SEX	AGE	POSITION/ADDRESS	CONTACT NO.	SIGNATURE
41	Kristine Joyce Cinese	F	19	Zone 8 Marikina	09504710154	<i>Gineane</i>
42	Mary Jane Ramirez	F	38	Zone 8 Marikina	09361869958	<i>gjr</i>
43	Jet Ryan Cinese	M	21	Zone 2 Marikina	09703441852	<i>JR</i>
44	Edgar H. PALLAZAC	M	44	TP	0997071199	<i>Edgar</i>
45	LORETO E. CORDOZA	M	75	Zone 8	09972009665	<i>Loreto</i>
46	Agnita B. Conue	M	54	Zone 8	09633974567	<i>AB</i>
47	JEREMY G. VAUDEZTAMPO	M	49	FR / DENR - CENRO, QUEZON		<i>Jeremy</i>
48	JAMES T. PONES	F	29	FOR. II / CENRO QUEZON	0951-299-3486	<i>JP</i>
49	MICHELLE J. SEBIDO	F	29	ECOMS II / DENR CENRO QUEZON	09355828442	<i>Michelle</i>
50	BACAN, SHERYL C.	F	28	FORESTER I	0995-035-2120	<i>Sheryl</i>
51	SANICO, ELANIT P.	F	38	ECOMS II	0951 951 1118	<i>Elanit</i>
52	Margelyn S. Mandapal	F	36	FT II	09486796403	<i>Margelyn</i>