

Department of Environment and Natural Resources
MIMAROPA Region
PROVINCIAL ENVIRONMENT AND NATURAL RESOURCES OFFICE
Bgy. Sta. Monica, Puerto Princesa City, Palawan
Telfax No. (048) 434 - 8791
Email Add: penropalawan@denr.gov.ph



August 15, 2022

MEMORANDUM

FOR : The Regional Executive Director
DENR MIMAROPA Region
1515 L&S Bldg., Roxas Blvd.
Ermita, Manila

FROM : The Provincial Environment and
Natural Resources Officer

SUBJECT : **LAWIN FOREST AND BIODIVERSITY PROTECTION
SYSTEM ACCOMPLISHMENT REPORT OF CENRO
TAYTAY-EL NIDO WITH 101.74 KILOMETERS
ACCOMPLISHED PATROL DISTANCE FOR THE MONTH OF
JULY 2022**

Respectfully forwarded is the memorandum of CENRO Taytay dated July 21, 2022 in connection the above subject.

Based on the report, a total of 101.74 kilometers were covered with LAWIN patrolling for the month of July 2022. Further, there is One (1) Typhoon-related threat recorded/ observed.
(Please refer to the attached matrix of the report)

For information and record.


FELIZARDO B. CAYATOC

Copy Furnished:
CENRO Taytay, Palawan
<cenrotaytay@denr.gov.ph>
KVE/MES Doc. No. 2022-7302

DENR-PALAWAN
PENRO-RECORDS
RELEASED
By _____
Date: **17 AUG 2022** # **CN 22-2069**



Republic of the Philippines
Department of Environment and Natural Resources
MIMAROPA Region

COMMUNITY ENVIRONMENT AND NATURAL RESOURCES OFFICE

By the National Highway, Poblacion, Taytay, Palawan 5312

SMART/TNT Textline 0912-171-3889 PLDT Hotline 716-0400

Summary Threat Report Email: cenrotaytay@denr.gov.ph

July 21, 2022

MEMORANDUM

FOR : The Provincial Environment and
Natural Resources Officer-Palawan
Sta. Monica, Puerto Princesa City, Palawan

FROM : The Community Environment and
Natural Resources Officer
Taytay, Palawan


SUBJECT : **LAWIN FOREST AND BIODIVERSITY PROTECTION SYSTEM
ACCOMPLISHMENT REPORT OF CENRO TAYTAY-EL NIDO WITH
101.74 KILOMETERS ACCOMPLISHED PATROL DISTANCE FOR THE
MONTH OF JULY 2022**

DENR PENRO
PALAWAN RECORDS
RECEIVED


BY: 
DATE: 08-11-2022 CN 22-732

Respectfully forwarding is the report of Forest Technician I Rodel M. Dorado dated July 21, 2022 re: the Landscape and Wildlife Indicator (LAWIN) Forest and Biodiversity Protection System Report for the month of July 2022 with 101.74 kilometers accomplished patrol distance. This is our Means of Verification (MoV) on the activity.

Please acknowledge the receipt hereof through e-mail address above.


ALAN VALLE

DENR CENRO
TAYTAY, PALAWAN
RELEASED

BY: 
DATE: AUG 09 2022 2256



Republic of the Philippines
Department of Environment and Natural Resources
MIMAROPA Region
COMMUNITY ENVIRONMENT AND NATURAL RESOURCES OFFICE
By the National Highway, Poblacion, Taytay, Palawan 5312
SMART/TNT Textline 0912-171-3889 PLDT Hotline 716-0400
Email: cenrotaytay@denr.gov.ph

July 21, 2022

MEMORANDUM

FOR : The Community Environment and Natural Resources Officer
THRU : Chief, Enforcement and Monitoring Section
FROM : Forest Technician I/Lawin Data Manager
SUBJECT : **LAWIN FOREST AND BIODIVERSITY PROTECTION SYSTEM
ACCOMPLISHMENT REPORT OF CENRO TAYTAY-EL NIDO WITH
101.74 KILOMETERS ACCOMPLISHED PATROL DISTANCE FOR THE
MONTH OF JULY 2022**

**DENR CENRO
TAYTAY, PALAWAN
RECEIVED**
BY: *[Signature]*
DATE: 8-8-22 CN 1/28

This pertain to target activity 001 LAWIN patrolling under menu 10 sustainable implementation of Forest and Biodiversity Protection System of CENRO Taytay-El Nido for the month of July 2022 covering from June 23, 2022 to July 21, 2022.

Please be informed that Lawin Patrollers of this Office accomplished a total of 45 kilometers travelled distance. Below is the list of patrollers with corresponding accomplished patrol distance for the said month.

Patrol distance covered by each forest ranger

Forest Ranger	Patrol Distance Accomplished
Gerald Namoc	63.92
Yolando Edep	44.68
Rodel Dorado	29.28
Edjay Adon	22.24
Kevin Rin	22.24
Leo Tabernilla	22.24
Rico Igam	22.24
Bienvenido III Veguilla	17.39
Deogracias Vasquez	17.39
Bryan Casiple	5.87
Catalino Cabalda Jr.	5.87
Jayrone Sta. Rosa	5.87

Based on SMART software, the threat recorded is shown in the table below:

Threat	No. of Observation
Typhoon-related threat	1

Currently, the Enforcement Section of this Office is continuing conducting patrolling, surveillance and monitoring.

For information and record.

[Signature]
RODEL M. DORADO

Attachments: Forest Protection Effectiveness Report
Summary Patrol Report



Forest Protection Effectiveness Report

Region 04B - Taytay

Number of days analyzed:


28

Jul 21, 2022 11:55 AM

This reports presents trends in observations of forest condition, regeneration, threats and indicator species. The combined presentation allows for an evaluation if protection efforts are effective, conservation targets are met and the forest achieves the desired future forest condition. Protection efforts are effective, when records of forest condition, regeneration and indicator species show an upward trend towards more observations more and denser regeneration, particularly in degraded forest areas. Increasing trends in indicator species suggest that the improved forest condition is providing a better habitat for forest dependent species. All trends presented are put in relation to the patrol effort to provide comparability. Forest cover data were derived from 2003 and 2010 NAMRIA land cover maps.


Trends of Observations per Patrol Kilometer in the Forest Conservation Area

Trend in Threats



A decreasing trend in threats in the forest conservation area mean effective forest protection; an increasing trend means the opposite.

Trend in Indicator Species



An increasing trend in indicator species in the forest conservation area means effective forest protection; a decreasing trend means the opposite.



Republic of the Philippines
Department of Environment and Natural Resources
MIMAROPA Region

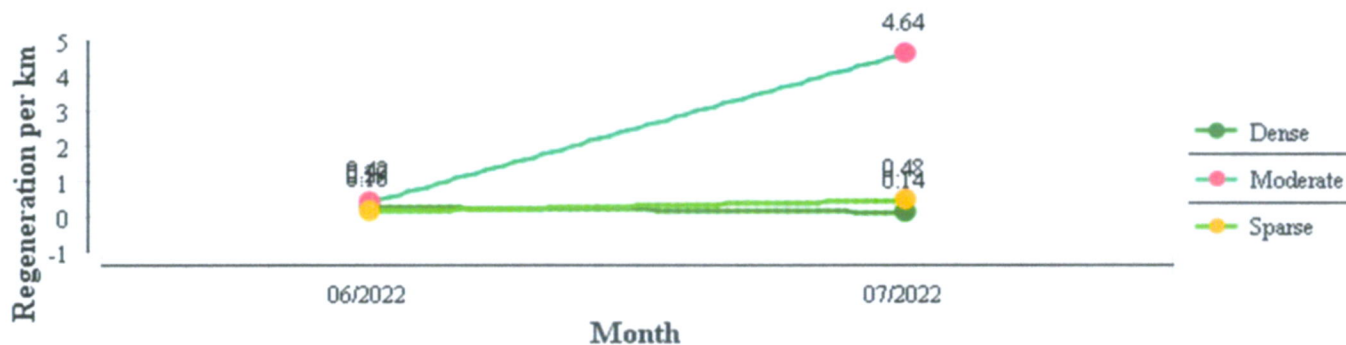
COMMUNITY ENVIRONMENT AND NATURAL RESOURCES OFFICE

By the National Highway, Poblacion, Taytay, Palawan 5312

SMART/TNT Textline 0912-171-3889 PLDT Hotline 716-0400


Email: cenrotaytay@denr.gov.ph

Trends in Regeneration Density



An increasing trend in regeneration means effective forest protection; a decreasing trend means the opposite.

Trends of most common Threats



Summary Patrol Report

Region 04B - Taytay

Number of days analyzed:

28

Jul 21, 2022 11:56 AM

This report presents the patrol performance and quality of the implementing unit during the above stated period of time (number of days). The report contains information on accomplishment rate, coverage and intensity of patrolling in different forest types on patrol distance covered per patroller. The information is meant to provide a basis for patrol planning for the next planning period and implementation of adaptive measures to enhance patrolling as necessary.

Overall accomplishment rate*

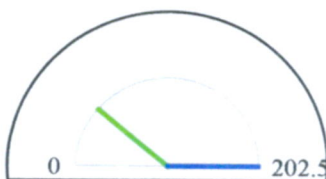
Level of Accomplishment

Accomplishment* for the period

45.43

Target* distance for the period

202.50



● Accomplishment
● Target

Accomplishment Rate:
22.44%

*Target is computed based on 10km target per team of 4 DENR patrollers per month



Republic of the Philippines
Department of Environment and Natural Resources
MIMAROPA Region

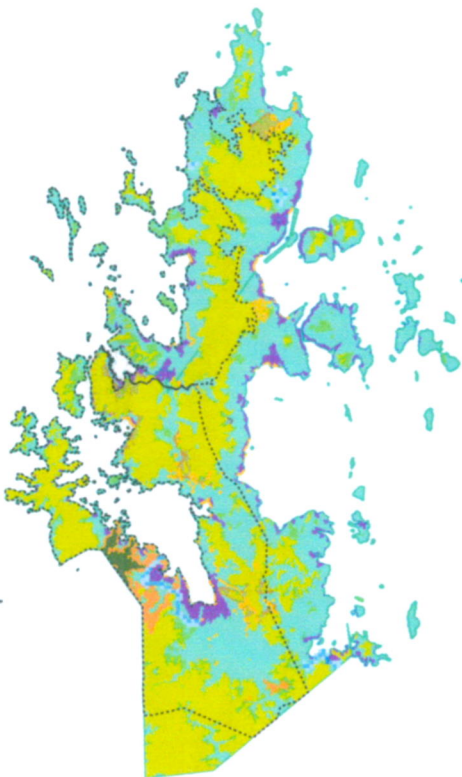
COMMUNITY ENVIRONMENT AND NATURAL RESOURCES OFFICE

By the National Highway, Poblacion, Taytay, Palawan 5312

SMART/TNT Textline 0912-171-3889 PLDT Hotline 716-0400

Email: cenrotaytay@denr.gov.ph

Patrol coverage and intensity



Republic of the Philippines

Department of Environment and Natural Resources

Lawin Forest and Biodiversity Protection System

Patrol distance covered by each forest ranger

Forest Ranger	Patrol Distance Accomplished
Deogracias Vasquez	18.33
Romulo Estay	18.33
Erwin Balvin	12.90
Francis Abe Bose	12.90
Michael Vasquez	12.90
Rennie Tenolite	12.90
Ricben Armenia	12.90
Voltaire Delos Angeles	12.90
Bryan Casiple	12.65
Catalino Cabalda Jr.	12.65
Edjay Adon	12.65
Jayrone Sta. Rosa	12.65
Kevin Rin	12.65
Leo Tabernilla	12.65
Milbert Carino	12.65
Rico Igam	12.65
Rolando Inganzo	12.65
Herson Caliao	1.55
Jonathan Arzaga	1.55
Pachito Dela Torre	1.55
Ryan Cacacha	1.55



Summary Threat Report

Region 04B - Taytay

Number of days analyzed:

28

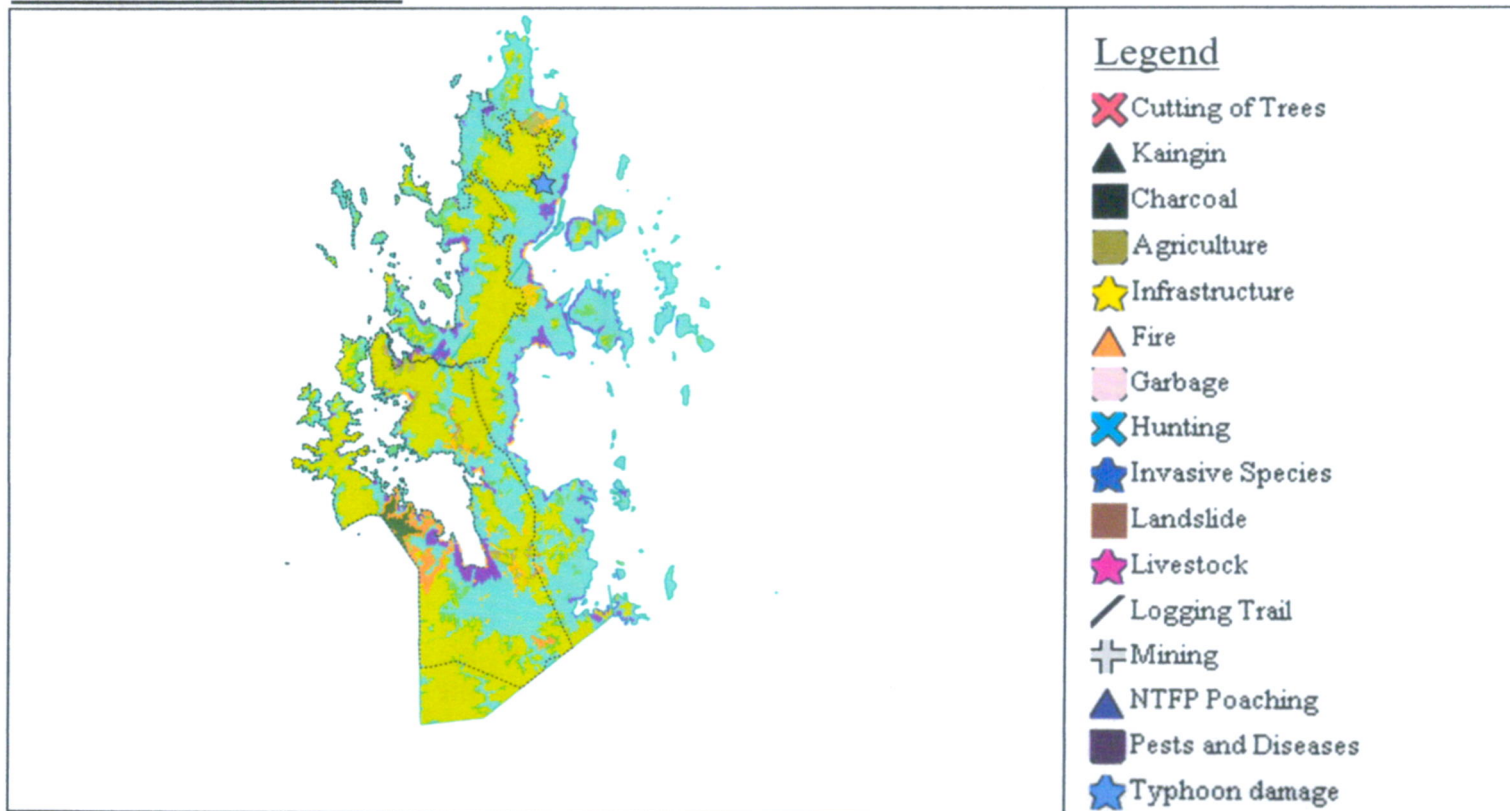
Jul 21, 2022 11:56 AM

This report presents information for the implementing units of DENR to effectively plan and carry out actions for addressing observed threats to the forest.

Threats observed and level of response required

Threat	No. of Observations	Emergency - Immediate action required!	Level 1 - Action required within a week	Level 2 - Action required within a month
Typhoon-related Threats	1	0	0	0

Location of observed threats





Republic of the Philippines
Department of Environment and Natural Resources
MIMAROPA Region

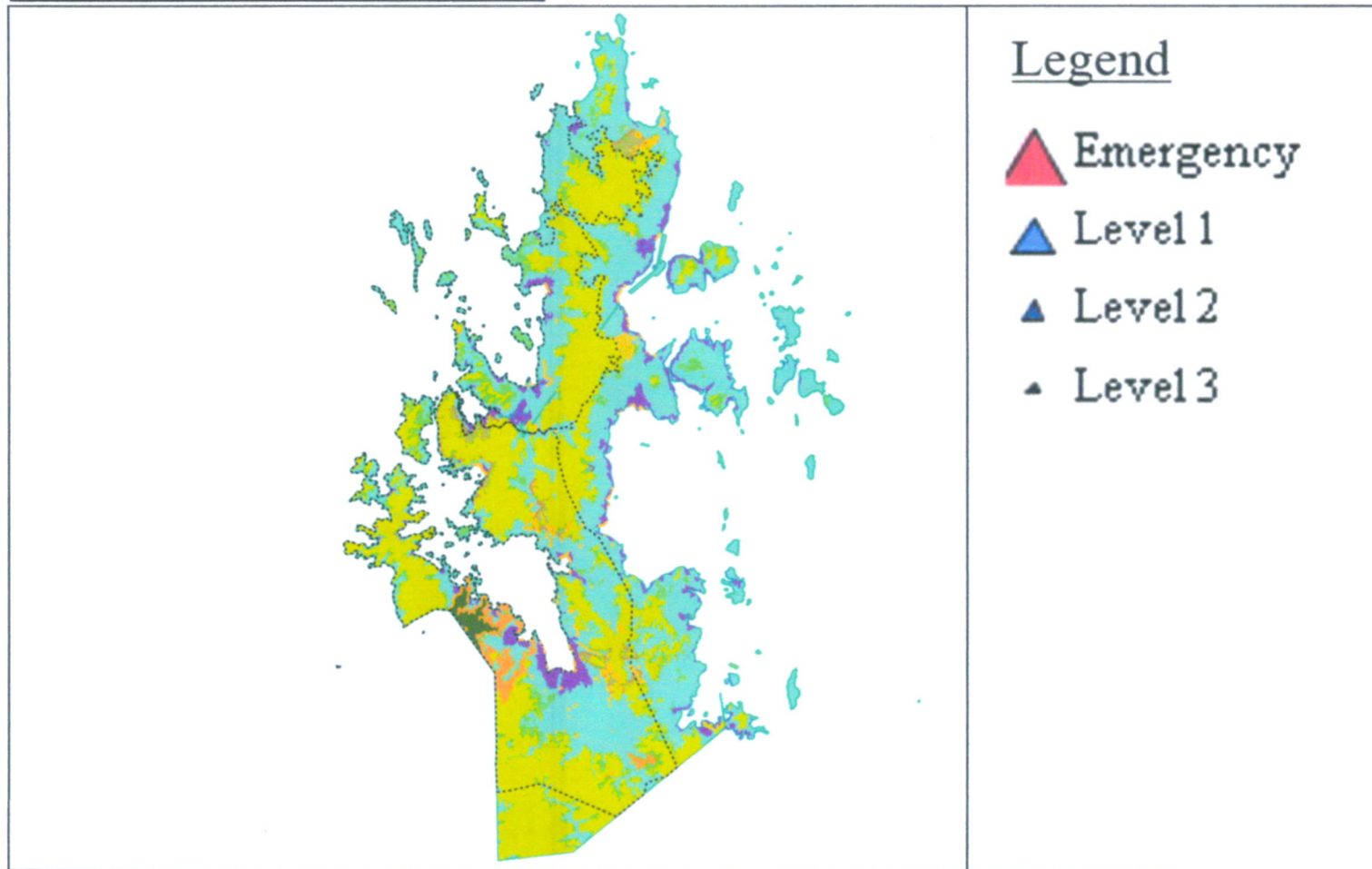
COMMUNITY ENVIRONMENT AND NATURAL RESOURCES OFFICE

By the National Highway, Poblacion, Taytay, Palawan 5312

SMART/TNT Textline 0912-171-3889 PLDT Hotline 716-0400

Email: cenrotaytay@denr.gov.ph

Locations and urgency of responses needed



Locations of actions taken to address threats

