



Republic of the Philippines
Department of Environment and Natural Resources
MIMAROPA REGION
PROVINCIAL ENVIRONMENT AND NATURAL RESOURCES OFFICE
Brgy. Sta. Monica, Puerto Princesa City
Telfax No. (048) 434-8791
Email Add: penropalawan@denr.gov.ph



August 12, 2022

MEMORANDUM

FOR : The Regional Executive Director
1515 L&S Bldg., Roxas Blvd.
Ermita, Manila 1000

Attn : The Chief, Legal Division

FROM : The Provincial Environment and
Natural Resources Officer

SUBJECT : **FOLLOW-UP ON THE STATUS/UPDATES OF THE
IMPLEMENTING RULES AND REGULATIONS (IRR) OF
REPUBLIC ACT NO. 9322**

Respectfully forwarded is the Memo dated August 5, 2022 of Community Environment and Natural Resources Officer, **Leonard T. Caluya** of Quezon, Palawan received 10th of August 2022 by this office together with the follow-up letter of the Hon. Mayor Norman S. Ong address to that office in relation to the above subject.

For your information, record and further advice of action.


FELIZARDO B. CAYATOC

Copy Furnished:

The CENRO
Quezon, Palawan

Doc. Ref. No. 2022-7232
TSD-RPS-DFD

DENR-PALAWAN
PENRO-RECORDS
RELEASED
By *phea*
Date **18 AUG 2022** CN *2022-20916*



R4B PENRO Palawan <penropalawan@denr.gov.ph>

ATTENTION: DAVID GALLEMA LETTER DATED JULY 28, 2022 OF HON. MAYOR NORMAN S. ONG

1 message

R4B CENRO Quezon <cenroquezon@denr.gov.ph>
To: R4B PENRO Palawan <penropalawan@denr.gov.ph>

Thu, Aug 11, 2022 at 4:09 PM

Good day.

Please see the attached file and acknowledge upon receipt of this email.

Thank you.

--

COMMUNITY ENVIRONMENT AND NATURAL RESOURCES OFFICE
National Highway, Brgy. Alfonso XIII, Quezon, Palawan
Contact Number: 0917-160-4920



Virus-free. www.avast.com

letter dated july 28, 2022 from mayor Ong.pdf
721K



Republic of the Philippines
Province of Palawan
MUNICIPALITY OF DR. JOSE P. RIZAL

Office of the Municipal Mayor

Second Floor, Municipal Building, Punta Baja,
Dr. Jose P. Rizal, Palawan



28 JULY 2022

MS. LORMELYN M. CLAUDIO

Regional Director


Department of Environment and Natural Resources (DENR)
MIMAROPA

Thru:

MR. LEONARD T. CALUYA

CENRO

Quezon, Palawan



Madam:

Greetings of Peace, Providence and Prosperity from the Municipal Government of Rizal!

This is to formally inquire in your good office for the current status/updates of the Implementing Rules and Regulations (IRR) of Republic Act No. 9322 otherwise known as "*AN ACT RECLASSIFYING A PORTION OF LAND COMPRISING FIVE HUNDRED TWELVE AND EIGHTY (512.80) HECTARES OF PUBLIC LAND UNDER TIMBERLAND PROJECT 13-G, BLOCK A, AS PER LAND CLASSIFICATION MAP NUMBER 3400 IN BARANGAY RANSANG, MUNICIPALITY OF RIZAL, PROVINCE OF PALAWAN AS AGRICULTURAL LAND OPEN FOR DISPOSITION*". In view thereof, you may send your reply or feedback at our official email mo.rizalpalawan2019@gmail.com.

I am looking forward for the positive feedback into this matter. Thank you very much for the usual support on the matter of public interest.

Very truly yours,

NORMAN S. ONG
Municipal Mayor



Republic of the Philippines
Department of Environment and Natural Resources
MIMAROPA Region
COMMUNITY ENVIRONMENT AND NATURAL RESOURCES OFFICE
National Highway, Bgy. Alfonso XIII, Quezon, Palawan
Contact No.: 09979823016
Email: cenroquezon@denr.gov.ph

August 5, 2022

MEMORANDUM

FOR : The Regional Executive Director
DENR- MIMAROPA Region
1515 L&S Bldg. Roxas Blvd., Ermita, Manila

THRU : The Provincial Environment and
Natural Resources Officer
Sta. Monica, Puerto Princesa City

FROM : The Community Environment and
Natural Resources Officer

SUBJECT : **FOLLOW-UP ON THE STATUS/UPDATES OF THE
IMPLEMENTING RULES AND REGULATIONS (IRR) OF
REPUBLIC ACT NO. 9322**

DENR PENRO
PALAWAN RECORDS
RECEIVED
BY:
DATE: 08-10-2022 22:7232

Forwarded is the letter dated July 28, 2022 of the Municipal Mayor of Rizal, Palawan, Norman S. Ong received by this Office on August 1, 2022 inquiring for the current status/updates of the Implementing Rules and Regulations (IRR) of Republic Act No. 9322, "*An act reclassifying a portion of land comprising five hundred twelve and eighty (512.80) hectares of public land under timberland Project 13-G, Block A, as per Land Classification Map number 3400 in Barangay Ransang, Municipality of Rizal, Province of Palawan as agricultural land open for disposition*".


Please be informed that this matter was clarified by the undersigned during the visit of the then OIC, DENR Secretary Jim O. Sampulna in El Nido, Palawan last April 2, 2022, wherein, the Secretary advised that an IRR is no longer needed and that we can proceed with the parcellary survey. This was stipulated in our memorandum dated April 5, 2022. Likewise, reiterating our request for the approved technical description of the 512.80 hectares located in Bgy. Ransang, Rizal, Palawan which is the area subjected for reclassification into Alienable & Disposable (A & D) land. (Memorandum dated April 5, 2022 hereto attached)

For your information and further instruction.

LEONARD T. CALUYA

Copy furnished:

1. Hon. Norman S. Ong
Municipal Mayor, Rizal, Palawan
2. File





April 5, 2022

MEMORANDUM

FOR : The Regional Executive Director
MIMAROPA Region
1515 L&S Bldg, Roxas Blvd.,
Ermita, Manila

THRU : The Provincial Environment and
Natural Resources Officer
Sta. Monica, Puerto Princesa City, Palawan

FROM : The Community Environment and
Natural Resources Officer
Quezon, Palawan

SUBJECT : **REQUEST FOR APPROVED TECHNICAL DESCRIPTION OF THE 512.80 HAS. AREA LOCATED AT BGY. RANSANG, RIZAL, PALAWAN RECLASSIFIED INTO A & D PURSUANT TO R.A. 9322**


This pertains to the 512 hectares reclassified area pursuant to Republic Act No. 9322, "*An Act Reclassifying a Portion of Land Comprising Five Hundred Twelve and Eighty (512.80) Hectares of Public Land Under Timbeland Project Number 13-G, Block A, As Per Land Classification Map Number 3400 in Barangay Ransang, Municipality of Rizal, Province of Palawan as Agricultural Land Open for Disposition*"

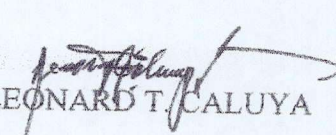
Please be informed that after series of coordination, meetings/conferences, DENR-NAMRIA Team (*assisted PENRO and CENRO representatives*) finally conducted reconnaissance survey on the subject area in March 2018, result of which was presented to all parties concerned by Engr. Villarico during the exit conference on March 15, 2018 at the SB Session Hall, Rizal, Palawan. Further, this has been the subject of an Official Travel of Engr. Anita S. Iringan of the OARDTS sometime in 2018 and 2020.

It is respectfully informed that this matter was clarified by the undersigned with the Hon. Secretary during his visit to El Nido, Palawan last April 2, 2022. The Secretary advised that an IRR is no longer needed and that we can now proceed with the parcellary survey.

In this regard, may we request for copy of the approved *technical description* of the said area. Likewise, may we be informed of whatever updates particularly the Land Classification map and other relevant documents necessary in the conduct of parcellary survey.

For your information and further instruction.




LEONARD T. CALUYA