

DENR MIMAROPA RECORDS SECTION	
RECEIVED	
26 AUG 2022	
IN BY	OUT BY
TIME	DATE

MS. LORMELYN E. CLAUDIO
CESO IV, REGIONAL EXECUTIVE DIRECTOR-MIMAROPA
DENR BY THE BAY BLDG.
1515 ROXAS BOULEVARD, ERMITA , MANILA

Dear Maám,

This has reference to the letter issued by DENR-CENRO in Barangay III (Poblacion), Roxas, Palawan, relating to concrete fencing installed along a mangrove edge adjoining a fishpond area.

My fencing activity was done inside my property which is Alienable and Diposable land, and did not encroached the said mangrove area.(which is actually part of my private property)

There are settlers in mangrove area who were affected by my fencing activity, and they are using my land as access area .

Cenro Roxas as per letter attached, advising me to demolish my fence which is inside an Alienable and Disposable land of mine, but fail to mention on how they will remove the illegal settlers in the mangrove area.

The letter was based on the complaint of said Mr. Ramon Gorollo Sr. who was affected by my fencing activity.

Seeking for your assistance and advise pertaining to the letter issued by DENR-CENRO, Roxas, Palawan.

For your reference kindly see attached pictures of my fencing activity.

Hoping for your immediate and kindest action,

Respectfully,

Jean A. Javellana

jean.javellana@globalman.ph
09430106629



Republic of the Philippines
Department of Environment and Natural Resources
Region IV - MIMAROPA
COMMUNITY ENVIRONMENT AND NATURAL RESOURCES OFFICE
Barangay III (Poblacion), Roxas, Palawan
Contact No. 09171606578 / 09175028647
Email address: ceon@doenr.gov.ph

August 08, 2022

MS. LAILANE AGUILAR

Barangay New Barbacan (Retac), Roxas, Palawan

Dear Ma'am,

Greetings!

This is in reference on the investigation conducted by this Office last July 29, 2022 that has connection to your letter complaint and letter complaint of Mr. Ramon Gorollo Sr.

Based on the findings of our investigating team, the location of your area occupied Barangay New Barbacan (Retac), Roxas, Palawan is within Alienable and Disposable. However, a portion of the area, or about 2 hectare is found vegetated with Mangrove trees. It further disclosed that a parcel of the said mangrove area was found erected with 3 Nipas houses being occupied by Ramon Gorollo Sr., Ramon Gorollo Jr., and Gemar Gorollo and the concrete fence installed by you along a mangrove edge adjoining a fishpond area.

Please be informed on the coverage of Presidential Proclamation No. 2152 encompassed by DAO No. 8 dated 24 February 1987 which strictly prohibits the cutting of mangrove, whether that land is private or public, as it provides:


*"In accordance with the policies enunciated in Presidential Decree No. 2152 dated 2 December 1981 and BFD Circular No. 13, Series of 1986, the following regulation governing the prohibition from further **exploitation and/or destruction** of the remaining mangrove resources of the Philippines, specifically the entire province of Palawan and certain parcels of the public domain and/or parts of the country as defined under Proclamation No. 2152, are hereby promulgated for the information and guidance of all concerned.*

1. Henceforth, applications for licenses, leases or permits of any kind involving mangrove swamps and other parcels of the public domain designated as Mangrove Swamp Forest Reserves, whether such applications are new, renewal or extension, shall not be entertained and/or processed.
2. All pending applications that fall under the aforementioned category shall be immediately denied and applicants informed accordingly.

In view hereof, please be advised to discontinue your fencing activity and self-demolish your installed concrete fences within the said Mangrove Forest to avoid any sanction that may be instituted thereto.

For guidance and strict compliance.


Very truly yours,


PABLO L. CRUZ
CENRO

8

RELEASED
DATE AUG 08 2022

NO. 2022-08-12



Republic of the Philippines
Department of Environment and Natural Resources
MIMAROPA Region

MEMORANDUM

TO : THE PENR OFFICER
Palawan

ATTENTION : CENR OFFICER
Roxas, Palawan

FROM : The OIC, Assistant Regional Director for Technical Services


SUBJECT : CONFIRMATION OF LAND CLASSIFICATION STATUS OF
LOT NO. 791, PLS-232, AND CLEARANCE TO ISSUE
SURVEY AUTHORITY OF LOT NOS. 182 AND 194, BOTH
PLS-232 ALL LOCATED IN THE MUNICIPALITY OF
ROXAS, PALAWAN [P-2022-88897]

DATE : JUN 29 2022

This has reference to your Memorandum dated June 7, 2022 forwarding the request of CENR Office Roxas, Palawan for **Confirmation of Land Classification Status of Lot No. 791, PLS-232, and Clearance to Issue Survey Authority for Lot Nos. 182 and 294, both PLS-232**, all located in the Municipality of Roxas, Palawan pursuant to DENR Memorandum Circular No. 2019-10 for processing and issuance of patent.

Relative hereto, this Office is forwarding you the approved Memorandum of **CONFIRMATION OF LAND CLASSIFICATION** of Lot 791, PLS-232, and **CLEARANCE TO ISSUE SURVEY AUTHORITY** for Lot Nos. 182 and 294, PLS-232, all falling within **ALIENABLE AND DISPOSABLE LAND**.

For information.


MAXIMO C. LANDRITO

Cc:
The Regional Executive Director

SMD/LESS/CKAA/6-23-22

DENR By the Bay Building, 1515 Roxas Boulevard, Ermita, Manila
DENR VOIP (02) 8248-3367/8249-3367 loc. 2701
Website: <http://mimaropa.denr.gov.ph>
Email: mimaroparegion@denr.gov.ph



Republic of the Philippines
Department of Environment and Natural Resources
MIMAROPA Region

MEMORANDUM


TO : THE CENR OFFICER
ROXAS, PALAWAN

FROM : THE OIC, ASSISTANT REGIONAL DIRECTOR FOR
TECHNICAL SERVICES

SUBJECT : CLEARANCE TO ISSUE SURVEY AUTHORITY

DATE : JUN 29 2022

You are authorized to issue survey authority in favor of **Eleazar Aguilar** covering **Lot 294, PLS-232** located in **Barangay New Barbacan, Roxas, Palawan** considering that said lot is within Alienable and Disposable land of the public domain as previously certified by your office and confirmed by the Chief, Surveys and Mapping Division of this Office.


MAXIMO C. LANDRITO

Copy furnished:
The PENR Officer
Palawan

SMD/LESS/CKAA/6-23-22

DENR By the Bay Building, 1515 Roxas Boulevard, Ermita, Manila
DENR VOIP (02) 8246-3367/8249-3367 loc. 2701
Website: <http://mimaropa.denr.gov.ph>
Email: mimaroparegion@denr.gov.ph



Republic of the Philippines
Department of Environment and Natural Resources
Region IV - MIMAROPA
COMMUNITY ENVIRONMENT AND NATURAL RESOURCES OFFICE
Roxas Palawan

SUBJECT

Survey Authority for a tract of land
Barangay Retac
Roxas Palawan

Could be lot 244, but not

Survey Authority No. 745718-2022-30
Date 05-05-22

Engr. JOVITO T. CADATAL
Barangay Poblacion
Municipality of Naujan
Province of Oriental Mindoro

Sir/Madam:

Pursuant to DENR Administrative Order No. 38 and upon evaluation of the request of Engr. C. Aguilar, to avail of your services, authority is hereby given to you to execute the survey thereof subject to the relevant provision of the Manual for Land Surveys in the Philippines, as amended and to the conditions stated at the back hereof.

Violations of any of the aforesaid conditions shall invalidate this authority, and damages that may result there from shall be your sole liability and professional responsibility.

Very truly yours,

JOVITO T. CADATAL
(Signature/Name of GE)

3999
(License No.)

For and by Authority of
The DENR Secretary

CENR Officer

Above Request Confirmed:

Engr. Aguilar
(1) Engr. C. Aguilar
(Signature/Name of Claimant)

Barangay Retac, Roxas, Palawan
(Address)

Issuance of Survey Recommended

(2) Engr. Mary A. K. K. K.
(Signature/Name)

Engr. Mary A. K. K. K.
(Position/Designation)

Ref.
Ad Cost of P 1409.20
Under O.R. No. 1409.20
Dated 05-05-22

Ref Insp/Invest Report
Date: 05-05-22



- LEGAL
SETTLERS
INSIDE WW
PROPERTY
- MANGROVE AREA

FENCE

- END OF
FENCE
(TICK) OPEN
AREA



