



Republic of the Philippines
Department of Environment and Natural Resources
PROVINCIAL ENVIRONMENT AND NATURAL RESOURCES OFFICE
MIMAROPA Region

AUG 16 2022

MEMORANDUM

FOR : The Regional Executive Director
DENR MIMAROPA Region
1515 L&S Bldg. Roxas Blvd. Ermita, Manila

THRU : The ARD for Technical Services

FROM : The OIC, PENR Officer

SUBJECT : PROGRESS REPORT ON MAINTENANCE OF
MONUMENTS IN THE CORNERS OF MTS. IGLIT-BACO
NATURAL PARK (MIBNP) UNDER DEMARCATION OF
BOUNDARIES FOR LEGISLATED PROTECTED AREAS
AS OF JULY 2022



Respectfully submitted herewith is the memorandum dated August 8, 2022 of PASu of Mounts Iglit-Baco Natural Park-Protected Area Management Office (MIBNP-PAMO) regarding Progress Report on the Maintenance of Monuments in the corners of Mounts Iglit-Baco Natural Park under the Demarcation of Boundaries for Legislated Protected Areas as of July 2022. The performance indicator of this activity is the repair and maintenance of six(6) monuments/signages within the identified strategic corners of Mts. Iglit-Baco Natural Park for C.Y 2022. The monuments shall function as a public notification for legal and regulatory purposes and at the same time serves as the primary corners of Mts. Iglit-Baco Natural Park in the aid of its legislation pursuant to RA 11038 (ENIPAS Act of 2018).

The PAMO of Mounts Iglit-Baco Natural Park conducted the following activities such as cleaning, repainting and removing/brushing of grass around the monuments to maintain and restore its visibility so that people who arrive in the area can quickly see and recognize the information written in the marker. As per report, the PAMO has already completed the repair and maintenance of all six (monuments) in the corners of MIBNP.

Attached herewith for perusal is the map indicating the locations of six (6) boundaries of MIBNP and geotagged photos taken during the activities.

For information and record.

ERNESTO E. TANADA

TSD-CDS8/15/2022
Copy furnished:
1. Planning Section
2. File



Republic of the Philippines
Department of Environment and Natural Resources
MIMAROPA Region
Provincial Environment and Natural Resources Office
MOUNTS IGLIT-BACO NATURAL PARK
PROTECTED AREA MANAGEMENT OFFICE

August 8, 2022


MEMORANDUM

FOR : The Regional Executive Director
DENR MIMAROPA Region
1515 L&S Bldg., Roxas Blvd., Ermita, Manila

THRU : The PENR Officer
Mamburao, Occidental Mindoro

FROM : The Protected Area Superintendent
Mts. Iglit-Baco Natural Park

SUBJECT : PROGRESS REPORT ON MAINTENANCE OF MONUMENTS IN THE CORNERS OF MTS. IGLIT-BACO NATURAL PARK (MIBNP) UNDER DEMARCATION OF BOUNDARIES FOR LEGISLATED PROTECTED AREAS AS OF JULY 2022

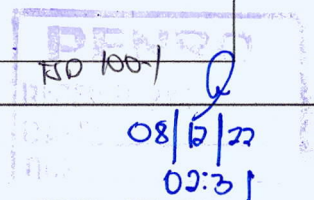
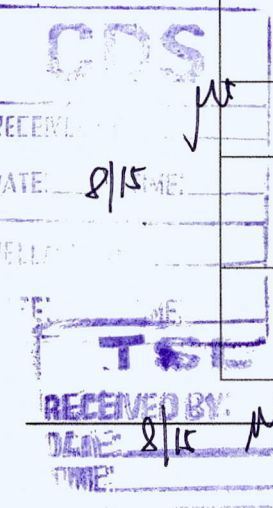


Submitting herewith the accomplishment report of the Mts. Iglit-Baco Natural Park-Protected Area Management Office (MIBNP-PAMO) on the Maintenance of Monuments in the corners of Mts. Iglit-Baco Natural Park under the Demarcation of Boundaries for Legislated Protected Areas. The performance indicator of this activity is the repair and maintenance of six (6) monuments/signages within the identified strategic corners of Mts. Iglit-Baco Natural Park for C.Y 2022. The monuments shall function as a public notification for legal and regulatory purposes and at the same time serves as the primary corners of Mts. Iglit-Baco Natural Park in the aid to its legislation pursuant to RA 11038 (ENIPAS Act of 2018).

Relative hereto, the MIBNP-PAMO activities included cleaning, repainting and removing/brushing of grass around the monuments to maintain and restore its visibility so that people who arrive in the area can quickly see and recognize them.

Currently, the Protected Area Management Office completed the repair and maintenance of all six (6) monuments in the corners of MIBNP, listed as follow:

Corner	Location	Coordinates	Altitude (masl)	Remarks
1	Brgy. Malpalon, Calintaan, Occidental Mindoro	12°36'47.00"N 120°58'60.00"E	28	Repainted/Cleaned
2	Brgy. Burgos, Sablayan, Occidental Mindoro	12°39'24.00"N 121° 0'10.00"E	450	Repainted
3	Brgy. San Francisco, Sablayan, Occidental Mindoro	12°51'48.00"N 121° 0'50.00"E	875	Repainted/Cleaned
4	Brgy. San Agustin, Sablayan, Occidental Mindoro	12°57'14"N 121° 10'25.00"E	1275	Maintained/Cleaned





Republic of the Philippines
Department of Environment and Natural Resources
MIMAROPA Region
Provincial Environment and Natural Resources Office
MOUNTS IGLIT-BACO NATURAL PARK
PROTECTED AREA MANAGEMENT OFFICE

5	Brgy. Sabang, Pinamalayan, Oriental Mindoro	12°57'14"N 121° 17'23.00"E	280	Maintained/Cleaned
6	Brgy. Bonbon, Mansalay, Oriental Mindoro	12°36'48"N 121° 17'22.00"E	703	Maintained/Cleaned

Attached also for your perusal is the map indicating the locations of six boundaries of MIBNP and geotagged photos taken during the activities. (Please see attached List of Attachments that follows next).

For your information and record.


HECTOR S. ARAGONES JR.



A. Geotagged Photos




Figure 1. The MIBNP-PAMO team during coordination with the communities and barangays in Oriental Mindoro regarding the conduct of repair and maintenance of MIBNP monuments.



Figure 2. The MIBNP-PAMO personnel during the conduct of repair and maintenance of six (6) monuments/signages (Corner 1-6) within the identified strategic corners of Mts. Iglit-Baco Natural Park for C.Y 2022



B. Map Showing the Locations of all monuments in the corners of MIBNP

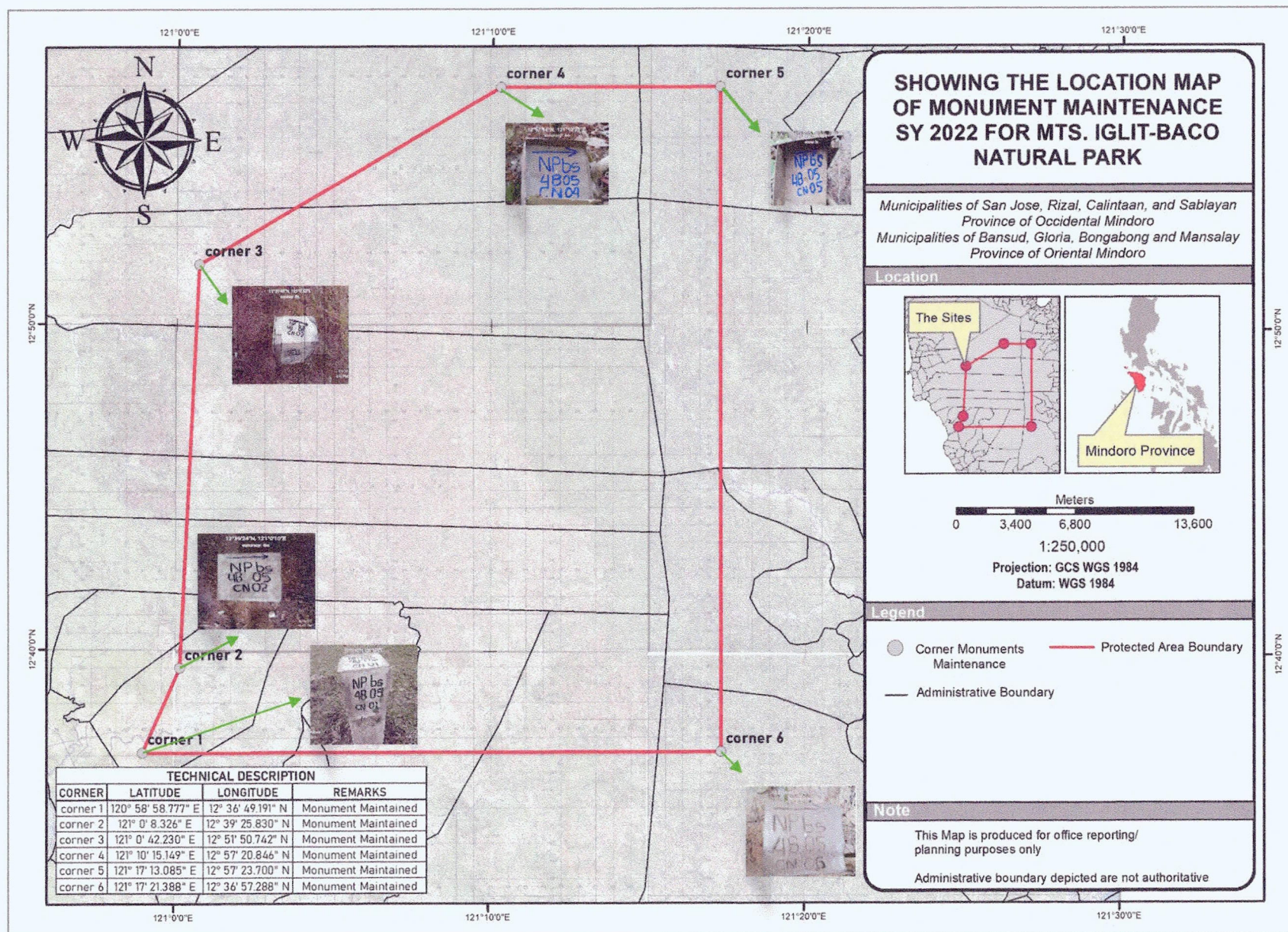


Figure 3. Location Map showing the locations of 6 strategic boundaries of MIBNP



AUG 16 2022

MEMORANDUM

FOR : The Regional Executive Director
DENR MIMAROPA Region
1515 L&S Bldg. Roxas Blvd. Ermita, Manila

THRU : The ARD for Technical Services

FROM : The OIC, PENR Officer

SUBJECT : PROGRESS REPORT ON MAINTENANCE OF
MONUMENTS IN THE CORNERS OF MTS. IGLIT-BACO
NATURAL PARK (MIBNP) UNDER DEMARCATION OF
BOUNDARIES FOR LEGISLATED PROTECTED AREAS
AS OF JULY 2022

Respectfully submitted herewith is the memorandum dated August 8, 2022 of PASu of Mounts Iglit-Baco Natural Park-Protected Area Management Office (MIBNP-PAMO) regarding Progress Report on the Maintenance of Monuments in the corners of Mounts Iglit-Baco Natural Park under the Demarcation of Boundaries for Legislated Protected Areas as of July 2022. The performance indicator of this activity is the repair and maintenance of six(6) monuments/signages within the identified strategic corners of Mts. Iglit-Baco Natural Park for C.Y 2022. The monuments shall function as a public notification for legal and regulatory purposes and at the same time serves as the primary corners of Mts. Iglit-Baco Natural Park in the aid of its legislation pursuant to RA 11038 (ENIPAS Act of 2018).

The PAMO of Mounts Iglit-Baco Natural Park conducted the following activities such as cleaning, repainting and removing/brushing of grass around the monuments to maintain and restore its visibility so that people who arrive in the area can quickly see and recognize the information written in the marker. As per report, the PAMO has already completed the repair and maintenance of all six (monuments) in the corners of MIBNP.

Attached herewith for perusal is the map indicating the locations of six (6) boundaries of MIBNP and geotagged photos taken during the activities.

For information and record.


ERNESTO E. TANADA

TSD-CDS8/15/2022



Republic of the Philippines
Department of Environment and Natural Resources
MIMAROPA Region
Provincial Environment and Natural Resources Office
MOUNTS IGLIT-BACO NATURAL PARK
PROTECTED AREA MANAGEMENT OFFICE

August 8, 2022


MEMORANDUM

FOR : The Regional Executive Director
DENR MIMAROPA Region
1515 L&S Bldg., Roxas Blvd., Ermita, Manila

THRU : The PENR Officer
Mamburao, Occidental Mindoro

FROM : The Protected Area Superintendent
Mts. Iglit-Baco Natural Park

SUBJECT : **PROGRESS REPORT ON MAINTENANCE OF MONUMENTS IN THE CORNERS OF MTS. IGLIT-BACO NATURAL PARK (MIBNP) UNDER DEMARCATION OF BOUNDARIES FOR LEGISLATED PROTECTED AREAS AS OF JULY 2022**




Submitting herewith the accomplishment report of the Mts. Iglit-Baco Natural Park-Protected Area Management Office (MIBNP-PAMO) on the Maintenance of Monuments in the corners of Mts. Iglit-Baco Natural Park under the Demarcation of Boundaries for Legislated Protected Areas. The performance indicator of this activity is the repair and maintenance of six (6) monuments/signages within the identified strategic corners of Mts. Iglit-Baco Natural Park for C.Y 2022. The monuments shall function as a public notification for legal and regulatory purposes and at the same time serves as the primary corners of Mts. Iglit-Baco Natural Park in the aid to its legislation pursuant to RA 11038 (ENIPAS Act of 2018).

Relative hereto, the MIBNP-PAMO activities included cleaning, repainting and removing/brushing of grass around the monuments to maintain and restore its visibility so that people who arrive in the area can quickly see and recognize them.

Currently, the Protected Area Management Office completed the repair and maintenance of all six (6) monuments in the corners of MIBNP, listed as follow:

Corner	Location	Coordinates	Altitude (masl)	Remarks
1	Brgy. Malpalon, Calintaan, Occidental Mindoro	12°36'47.00"N 120°58'60.00"E	28	Repainted/Cleaned
2	Brgy. Burgos, Sablayan, Occidental Mindoro	12°39'24.00"N 121° 0'10.00"E	450	Repainted
3	Brgy. San Francisco, Sablayan, Occidental Mindoro	12°51'48.00"N 121° 0'50.00"E	875	Repainted/Cleaned
4	Brgy. San Agustin, Sablayan, Occidental Mindoro	12°57'14"N 121° 10'25.00"E	1275	Maintained/Cleaned





Republic of the Philippines
Department of Environment and Natural Resources
MIMAROPA Region
Provincial Environment and Natural Resources Office
MOUNTS IGLIT-BACO NATURAL PARK
PROTECTED AREA MANAGEMENT OFFICE

5	Brgy. Sabang, Pinamalayan, Oriental Mindoro	12°57'14"N 121° 17'23.00"E	280	Maintained/Cleaned
6	Brgy. Bonbon, Mansalay, Oriental Mindoro	12°36'48"N 121° 17'22.00"E	703	Maintained/Cleaned

Attached also for your perusal is the map indicating the locations of six boundaries of MIBNP and geotagged photos taken during the activities. (Please see attached List of Attachments that follows next).

For your information and record.


HECTOR S. ARAGONES JR.



A. Geotagged Photos



Figure 1. The MIBNP-PAMO team during coordination with the communities and barangays in Oriental Mindoro regarding the conduct of repair and maintenance of MIBNP monuments.



Republic of the Philippines
Department of Environment and Natural Resources
MIMAROPA Region
Provincial Environment and Natural Resources Office
MOUNTS IGLIT-BACO NATURAL PARK
PROTECTED AREA MANAGEMENT OFFICE



Figure 2. The MIBNP-PAMO personnel during the conduct of repair and maintenance of six (6) monuments/signages (Corner 1-6) within the identified strategic corners of Mts. Iglit-Baco Natural Park for C.Y. 2022



B. Map Showing the Locations of all monuments in the corners of MIBNP

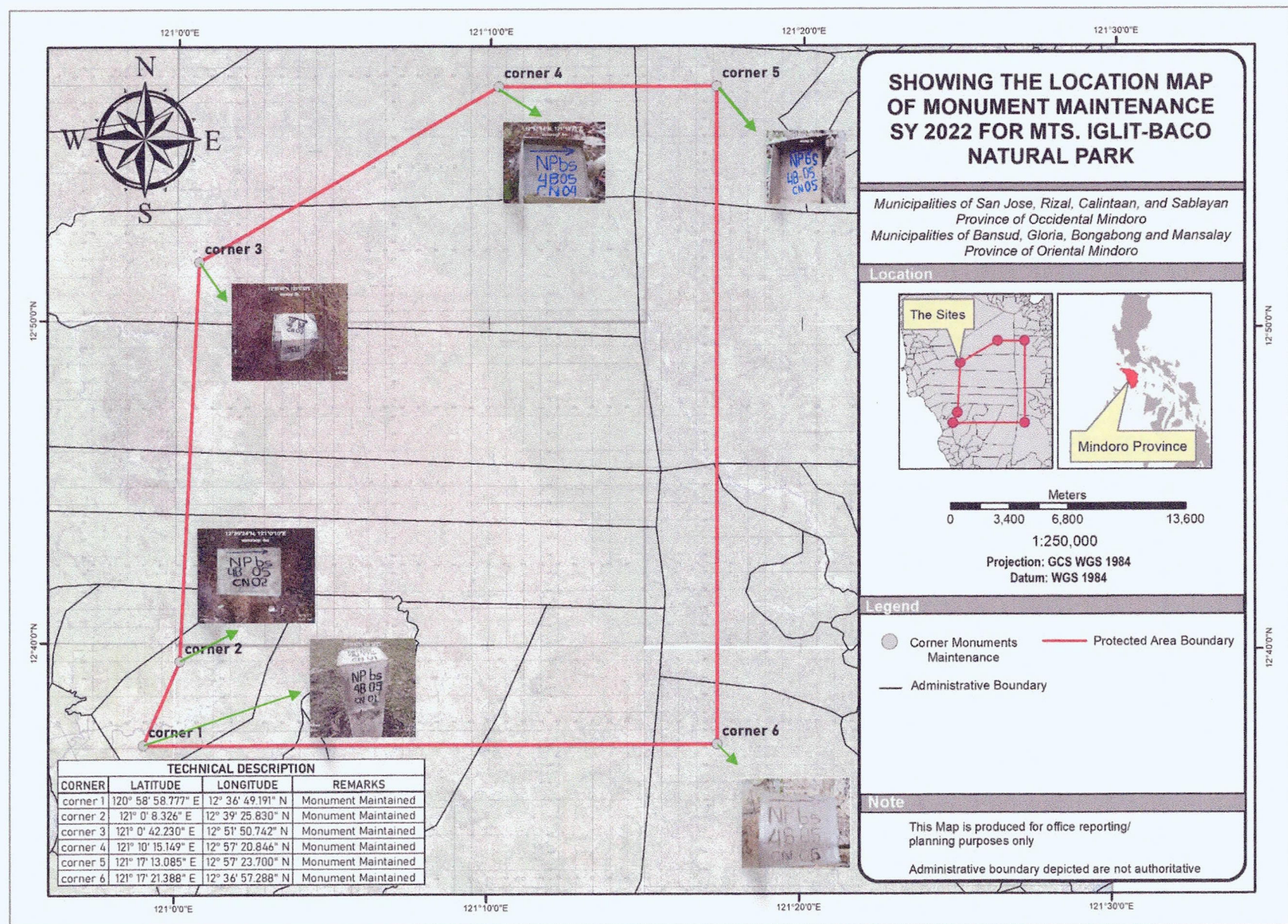


Figure 3. Location Map showing the locations of 6 strategic boundaries of MIBNP