




MEMORANDUM

FOR : The Regional Executive Director
MIMAROPA Region

THRU : The ARD for Technical Services

FROM : The In-charge, Office of the PENR Office
Oriental Mindoro

SUBJECT : **SUBMISSION OF REPORT ON INVENTORY OF WATER
USERS AND WATER SOURCES OF CENRO-SOCORRO,
ORIENTAL MINDORO**



Submitted is the report of CENRO Socorro on the inventory of water users and water sources. A total of nine (9) water sources and nine (9) water users were identified and inventoried in Calapan City and Puerto Galera.

Attached are the report and the accomplished forms of said activity.

For information and record.


TSD CHIEF ALMA E. GIBE



DENRPENRO2208000045

PENRO Tracking No. 2208000560
TSD-CDS



Republic of the Philippines
DEPARTMENT OF ENVIRONMENT AND NATURAL RESOURCES
MIMAROPA Region
Community Environment and Natural Resources Office

August 16, 2022

MEMORANDUM

FOR : The Regional Executive Director
1515 L&S Bldg., Roxas Blvd
Ermita, Manila

THRU : The In-Charge, Provincial Environment and Natural Resources Officer
Suqui, Calapan City, Oriental Mindoro

FROM : The Community Environment and Natural Resources Officer

SUBJECT : **SUBMISSION OF REPORT ON THE INVENTORY OF WATER
USERS AND WATER SOURCES OF CENRO-SOCORRO,
ORIENTAL MINDORO**

DENR-MIMAROPA REGION	
PROVINCIAL ENVIRONMENT AND NATURAL RESOURCES OFFICE	
ORIENTAL MINDORO	
PERIOD TRACKING NO.	
RECEIVED BY:	<i>[Signature]</i>
DATE:	AUG 19 2022
TIME:	

Respectfully submitting the report on the inventory of water users and water sources in Calapan city and the Municipality of Puerto Galera, Oriental Mindoro.

A total of nine (9) water users and nine (9) water sources were identified and inventoried on the aforesaid location.

Attached is the location map, photo documentation and accomplished inventory forms.

For information and record.

[Signature]
RODEL M. BOYLES



Republic of the Philippines
Department of Environment and Natural Resources
MIMAROPA Region
Community Environment and Natural Resources Office

SUMMARY OF WATER USERS INVENTORY REPORT

NO.	NAME OF ESTABLISHMENT	WATER SOURCE	LATITUDE	LONGITUDE	NAME OF WATER SOURCE	CONDITIONAL/ WATER PERMIT NO.
1	ARA INN BEACH RESORT	Brgy. Aninuan, Sitio Talipunan, Puerto Galera, Or. Mindoro	13°29'56"N	120°53'11"E	Ground water	
2	RILLOU BEACH RESORT	Brgy. Aninuan, Sitio Talipunan, Puerto Galera, Or. Mindoro	13°29'56"N	120°53'11"E	Ground water	
3	VICTORIA'S BED & BREAKFAST	Brgy. San Isidro, White Beach, Puerto Galera, Or. Mindoro	13°30'14"N	120°54'25"E	Ground water	
4	DREAMWAVE BEACH RESORT	Brgy. San Isidro, White Beach, Puerto Galera, Or. Mindoro	13°30'21"N	120°54'13"E	Ground water	
5	GALERIAN ROSIE'S INN & BAR	Brgy. San Isidro, White Beach, Puerto Galera, Or. Mindoro	13°30'16"N	120°54'12"E	Ground water	
6	SHERYLL'S INN RESORT	Brgy. San Isidro, White Beach, Puerto Galera, Or. Mindoro	13°30'17"N	120°54'11"E	Ground water	
7	IZORA RESORT	Brgy. Dulangan, Sitio Bulabod, Puerto Galera, Or. Mindoro	13°27'47"N	120°59'19"E	Ground water	




Republic of the Philippines
Department of Environment and Natural Resources
MIMAROPA Region
Community Environment and Natural Resources Office

SUMMARY OF WATER USERS INVENTORY REPORT

NO.	NAME OF ESTABLISHMENT	WATER SOURCE	LATITUDE	LONGITUDE	NAME OF WATER SOURCE	CONDITIONAL/ WATER PERMIT NO.
8	VICTORIA'S RESORT	Brgy. Bayanan II, Calapan City, Or. Mindoro	13°20'59"N	121°10'9"E	Ground water	IV-ORM-2021-09-075
9	EDUARDOS RESORT CORPORATION	Brgy. Bayanan II, Calapan City, Or. Mindoro	13°21'27"N	121°10'5"E	Ground water	

Submitted by:


EVELYN C. MAMIGO
Signature over printed name


FORESTER II
Position

DATE: AUGUST 15, 2022




Republic of the Philippines
Department of Environment and Natural Resources
MIMAROPA Region
Community Environment and Natural Resources Office


**PHOTO TAKEN DURING THE CONDUCT OF WATER USERS INVENTORY IN
PUERTO GALERA, ORIENTAL MINDORO.**




ARA INN BEACH RESORT



RILOU BEACH RESORT



VICTORIA'S BED AND BREAKFAST




DREAMWAVE BEACH REOSRT



Republic of the Philippines
Department of Environment and Natural Resources
MIMAROPA Region
Community Environment and Natural Resources Office


**PHOTO TAKEN DURING THE CONDUCT OF WATER USERS INVENTORY IN
PUERTO GALERA, ORIENTAL MINDORO.**



GALERIAN ROSIE'S INN & BAR



SHERYLL'S INN RESORT



IZORA RESORT



Republic of the Philippines
Department of Environment and Natural Resources
MIMAROPA Region
Community Environment and Natural Resources Office

**PHOTO TAKEN DURING THE CONDUCT OF WATER USERS INVENTORY IN
CALAPAN CITY, ORIENTAL MINDORO.**



VICTORIA'S RESORT



EDUARDOS RESORT CORPORATION




Republic of the Philippines
Department of Environment and Natural Resources
MIMAROPA Region
Community Environment and Natural Resources Office

SUMMARY OF WATER SOURCE

NO.	WATER SOURCE	LATITUDE	LONGITUDE
1	Brgy. Aninuan, Sitio Talipunan, Puerto Galera, Or. Mindoro	13°29'55"N	120°53'11"E
2	Brgy. Aninuan, Sitio Talipunan, Puerto Galera, Or. Mindoro	13°29'55"N	120°53'11"E
3	Brgy. San Isidro, White Beach, Puerto Galera, Or. Mindoro	13°30'14"N	120°54'25"E
4	Brgy. San Isidro, White Beach, Puerto Galera, Or. Mindoro	13°30'17"N	120°54'11"E
5	Brgy. San Isidro, White Beach, Puerto Galera, Or. Mindoro	13°30'15"N	120°54'11"E
6	Brgy. San Isidro, White Beach, Puerto Galera, Or. Mindoro	13°30'17"N	120°54'11"E
7	Brgy. Dulangan, Sitio Bulabod, Puerto Galera, Or. Mindoro	13°27'48"N	120°59'18"E
8	Brgy. Bayanan II, Calapan City, Or. Mindoro	13°20'59"N	121°10'8"E
9	Brgy. Bayanan II, Calapan City, Or. Mindoro	13°21'27"N	121°10'5"E

Submitted by:



EVELYN C. MAMIGO
Signature over printed name

FORESTER II
Position

DATE: AUGUST 15, 2022




Republic of the Philippines
Department of Environment and Natural Resources
MIMAROPA Region
Community Environment and Natural Resources Office


WATER SOURCE OF DIFFERENT ESTABLISHMENT OF PUERTO GALERA




ARA INN BEACH RESORT



RILOU BEACH RESORT



VICTORIA'S BED AND BREAKFAST



DREAMWAVE BEACH REOSRT




Republic of the Philippines
Department of Environment and Natural Resources
MIMAROPA Region
Community Environment and Natural Resources Office

WATER SOURCE OF DIFFERENT ESTABLISHMENT OF PUERTO GALERA



GALERIAN ROSIE'S INN & BAR



SHERYLL'S INN RESORT




IZORA RESORT




Republic of the Philippines
Department of Environment and Natural Resources
MIMAROPA Region
Community Environment and Natural Resources Office

WATER SOURCE OF DIFFERENT ESTABLISHMENT OF CALAPAN CITY



VICTORIA'S RESORT



EDUARDOS RESORT CORPORATION



Republic of the Philippines
Department of Environment and Natural Resources
MIMAROPA Region

WATER USER INVENTORY REPORT

Date: 8/9/22

OWNER: KATRINA A. VISAYA

MAILING ADDRESS: Bray. Aninuan, Sitio Talipanan
Puerto Galera Or. Mdo. CONTACT NO.: 0927 3645367

NAME OF ESTABLISHMENT: ARA INN Beach Resort

LOCATION OF WATER SOURCE: Talipanan Puerto Galera Or. Mdo.
(No., Street, Barangay, City/Municipality, Province)

GPS COORDINATED: LATITUDE: 13° 29' 50" N LONGITUDE: 120° 53' 11" E

NAME OF WATER SOURCE: deep well

WATER PERMIT NO.: _____ DATE ISSUED: _____ PURPOSE: _____

CONDITIONAL WATER

PERMIT NO. : _____ DATE ISSUED: _____ PURPOSE: _____

SOURCE STATUS: ☐ Proposed ☐ On-going Drilling/Construction ☐ Operational

REMARKS: _____

Verified: Signature: [Signature]

Representative:

Name: EVELYN C. MAMIGAS

Signature: [Signature]

Position: FORESTER II

Name: KATRINA A. VISAYA

Office: DEK - DENR - Socorro

Position: OWNER

Mobile No.: 0977-826-7951

Mobile No.: 0927 3645367



Republic of the Philippines
Department of Environment and Natural Resources
MIMAROPA Region

WATER USER INVENTORY REPORT

Date: 8/9/22

OWNER: KATRINA A. VISAYA

MAILING ADDRESS: Brgy. Aninvan, Talipanan
Puerto Galera Br. Mdo CONTACT NO.: 09273645367

NAME OF ESTABLISHMENT: RILDU Beach Resort

LOCATION OF WATER SOURCE: Talipanan, Puerto Galera Br. Mdo.
(No., Street, Barangay, City/Municipality, Province)

GPS COORDINATED: LATITUDE: 13° 29' 50" N LONGITUDE: 120° 53' 11" E

NAME OF WATER SOURCE: Ground water

WATER PERMIT NO.: _____ DATE ISSUED: _____ PURPOSE: _____

CONDITIONAL WATER

PERMIT NO. : _____ DATE ISSUED: _____ PURPOSE: _____

SOURCE STATUS: ☐ Proposed ☐ On-going Drilling/Construction ☐ Operational

REMARKS: _____

Verified: Signature: [Signature]

Representative: _____

Name: EVERN C. MAMIGO

Signature: [Signature]

Position: FORESTER II

Name: KATRINA A-VISAYA

Office: DENR - CENRO - Socorro

Position: OWNER

Mobile No.: 0977-816-9851

Mobile No.: 09273645367



Republic of the Philippines
Department of Environment and Natural Resources
MIMAROPA Region

WATER USER INVENTORY REPORT

Date: Aug. 9, 2022

OWNER: Victoria Redder

MAILING ADDRESS: bekbek@mac.com CONTACT NO.: 09178297887

NAME OF ESTABLISHMENT: Victoria's Bed & Breakfast

LOCATION OF WATER SOURCE: Brgy. San Isidro, White Beach
(No., Street, Barangay, City/Municipality, Province)

GPS COORDINATED: LATITUDE: 13° 30' 14" N LONGITUDE: 120° 54' 24" E

NAME OF WATER SOURCE: Deep Well

WATER PERMIT NO.: _____ DATE ISSUED: _____ PURPOSE: Resort

CONDITIONAL WATER

PERMIT NO.: _____ DATE ISSUED: _____ PURPOSE: _____

SOURCE STATUS: ☐ Proposed ☐ On-going Drilling/Construction ☐ Operational

REMARKS: _____

Verified: Signature: [Signature]

Representative:

Name: EUSTACIO C. MAMICAO

Signature: [Signature]

Position: FORESTER II

Name: Victoria S.P. Redder

Office: DENR - DENR - Socorro, Br. Hd.

Position: Owner

Mobile No.: 0977-826-9951

Mobile No.: 09178297887




Republic of the Philippines
Department of Environment and Natural Resources
MIMAROPA Region

WATER USER INVENTORY REPORT


Date: August 10, 2022

OWNER: DREAMWAVE BEACH RESORT - ALEXANDER CRUZ
MAILING ADDRESS: dreamwave-puerto-galera@ph.com.ph CONTACT NO.: 0945 852 1285
NAME OF ESTABLISHMENT: DREAMWAVE BEACH RESORT
LOCATION OF WATER SOURCE: SAN ISIDRO, PUERTO GALERA, ORIENTAL MINDORO
(No., Street, Barangay, City/Municipality, Province)
GPS COORDINATED: LATITUDE: 13°30' 21" E LONGITUDE: 120° 54' 13" E
NAME OF WATER SOURCE: DEEPWELL
WATER PERMIT NO.: DATE ISSUED: PURPOSE:
CONDITIONAL WATER
PERMIT NO.: DATE ISSUED: PURPOSE:
SOURCE STATUS: ☐ Proposed ☐ On-going Drilling/Construction ☐ Operational
REMARKS:

Verified: Signature:  Eusebio C. Mamilao

Representative:

Name: _____

Signature: 

Position: PRINCIPAL II

Name: Jane Quinzon

Office: DEN - CORRAL SURGO

Position: Senior Frontdesk Officer

Mobile No.: _____

Mobile No.: 0945 852 1285



Republic of the Philippines
Department of Environment and Natural Resources
MIMAROPA Region

WATER USER INVENTORY REPORT

Date: Aug, 10, 2022

OWNER: Jonah Lyn M. Magbuhos

MAILING ADDRESS: White Beach, Puerto Galera CONTACT NO.: 0945 497 0955

NAME OF ESTABLISHMENT: Sheryll's Inn Resort

LOCATION OF WATER SOURCE: White Beach, Puerto Galera
(No., Street, Barangay, City/Municipality, Province)

GPS COORDINATED: LATITUDE: _____ LONGITUDE: _____

NAME OF WATER SOURCE: _____

WATER PERMIT NO.: _____ DATE ISSUED: _____ PURPOSE: _____

CONDITIONAL WATER

PERMIT NO.: 001419 DATE ISSUED: 02/15/2022 PURPOSE: _____

SOURCE STATUS: ☐ Proposed ☐ On-going Drilling/Construction ☐ Operational

REMARKS: _____

Verified: Signature: [Signature]

Representative:

Name: EUSEN C. MALLA

Signature: [Signature]

Position: FORESTER II

Name: Ann Marivic Magbuhos

Office: DENR - DENR - SOCOM

Position: PCO

Mobile No.: 0977-874-9951

Mobile No.: 0945 497 0955



Republic of the Philippines
Department of Environment and Natural Resources
MIMAROPA Region

WATER USER INVENTORY REPORT

Date: _____

OWNER: Rosalia Mayburos Manalo
MAILING ADDRESS: San Isidro CONTACT NO.: 09165989016
NAME OF ESTABLISHMENT: Galerian Rosie's Inn And Bar
LOCATION OF WATER SOURCE: San Isidro Pto. Gakera OR Mdo.
(No., Street, Barangay, City/Municipality, Province)

GPS COORDINATED: LATITUDE: 13° 30' 21" N LONGITUDE: 120° 34' 13" E

NAME OF WATER SOURCE: Deepwell

WATER PERMIT NO.: _____ DATE ISSUED: _____ PURPOSE: _____

CONDITIONAL WATER

PERMIT NO.: _____ DATE ISSUED: _____ PURPOSE: _____

SOURCE STATUS: ☐ Proposed ☐ On-going Drilling/Construction ☐ Operational

REMARKS: _____

Verified: Signature: _____

Representative: _____

Name: POUTIN C. MAMILAO

Signature: Rmmanalo

Position: FOUNDER II

Name: Rosalia M. Manalo

Office: PROK - ANU SOLORRO

Position: Owner

Mobile No.: 0977-526 9151

Mobile No.: 09165989016



Republic of the Philippines
Department of Environment and Natural Resources
MIMAROPA Region

WATER USER INVENTORY REPORT

Date: Aug 10, 2022

OWNER: Kurt Zito DG SUZARA

MAILING ADDRESS: isoraresortpuertogaleraga@gmail.com CONTACT NO.: 0906458 7879

NAME OF ESTABLISHMENT: ISORA RESORT

LOCATION OF WATER SOURCE: Sitio Bulabod, Dulangan, Puerto Galera, Oriental Mindoro
(No., Street, Barangay, City/Municipality, Province)

GPS COORDINATED: LATITUDE: 13° 27' 47" N LONGITUDE: 120° 59' 14" E

NAME OF WATER SOURCE: DEEPWELL

WATER PERMIT NO.: _____ DATE ISSUED: _____ PURPOSE: _____

CONDITIONAL WATER

PERMIT NO.: _____ DATE ISSUED: _____ PURPOSE: _____

SOURCE STATUS: ☐ Proposed ☐ On-going Drilling/Construction ☐ Operational

REMARKS: _____

Verified: Signature: [Signature]

Representative:

Name: FRANK C. MANILA

Signature: [Signature]

Position: FORESTER II

Name: Kayzee Vhel C. Romquillo

Office: DEPA - DENR - SOCONGO

Position: Supervisor

Mobile No.: 0927-826 951

Mobile No.: 09750058084



Republic of the Philippines
Department of Environment and Natural Resources
MIMAROPA Region

WATER USER INVENTORY REPORT

Date: 02/12/22

OWNER: JAIME P. DINOLASAN

MAILING ADDRESS: BAYANAN II, CARAPAN CITY CONTACT NO.: 09154270437

NAME OF ESTABLISHMENT: VICTORIAS RESORT

LOCATION OF WATER SOURCE: BAYANAN II, CARAPAN CITY, OK. MOD.
(No., Street, Barangay, City/Municipality, Province)

GPS COORDINATED: LATITUDE: 13° 20' 51" N LONGITUDE: 121° 10' 19" E

NAME OF WATER SOURCE: DEEP WELL

WATER PERMIT NO.: N-DRM-2021-07-075 DATE ISSUED: PURPOSE:

CONDITIONAL WATER

PERMIT NO.: 11-17-21-074 DATE ISSUED: Nov-17, 2021 PURPOSE:

SOURCE STATUS: ☐ Proposed ☐ On-going Drilling/Construction ☐ Operational

REMARKS:

Verified: Signature: [Signature]

Representative:

Name: EVELYN C. MATILLO

Signature: [Signature]

Position: FORESTER II

Name: JOY A. LOPEZ

Office: DENR - DENR - SOLORB

Position: PCO

Mobile No.: 0977-824 0951

Mobile No.: 09154270437



Republic of the Philippines
Department of Environment and Natural Resources
MIMAROPA Region

WATER USER INVENTORY REPORT

Date: AUG. 12, 2022

OWNER: ELIZALDE M. HERRERA
NAUTICAL HIGHWAY BAYANAN II

MAILING ADDRESS: CALAPAN CITY OR. MINDORO CONTACT NO.: 09289287627

NAME OF ESTABLISHMENT: EDUARDO'S RESORT CORPORATION

LOCATION OF WATER SOURCE: NAUTICAL HIGHWAY BAYANAN II, CALAPAN CITY OR. MINDORO
(No., Street, Barangay, City/Municipality, Province)

GPS COORDINATED: LATITUDE: 13° 21' 27" N LONGITUDE: 121° 10' 5" E

NAME OF WATER SOURCE: Deepwell

WATER PERMIT NO.: _____ DATE ISSUED: _____ PURPOSE: _____

CONDITIONAL WATER

PERMIT NO.: _____ DATE ISSUED: _____ PURPOSE: _____

SOURCE STATUS: ☐ Proposed ☐ On-going Drilling/Construction ☐ Operational

REMARKS: _____

Verified: Signature: _____

Name: EVERY C. MAMILA

Position: FORESTER II

Office: DENR - DENRO - SOWMAN

Mobile No.: 0977-826-9957

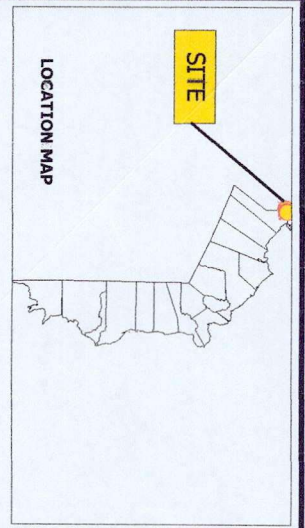
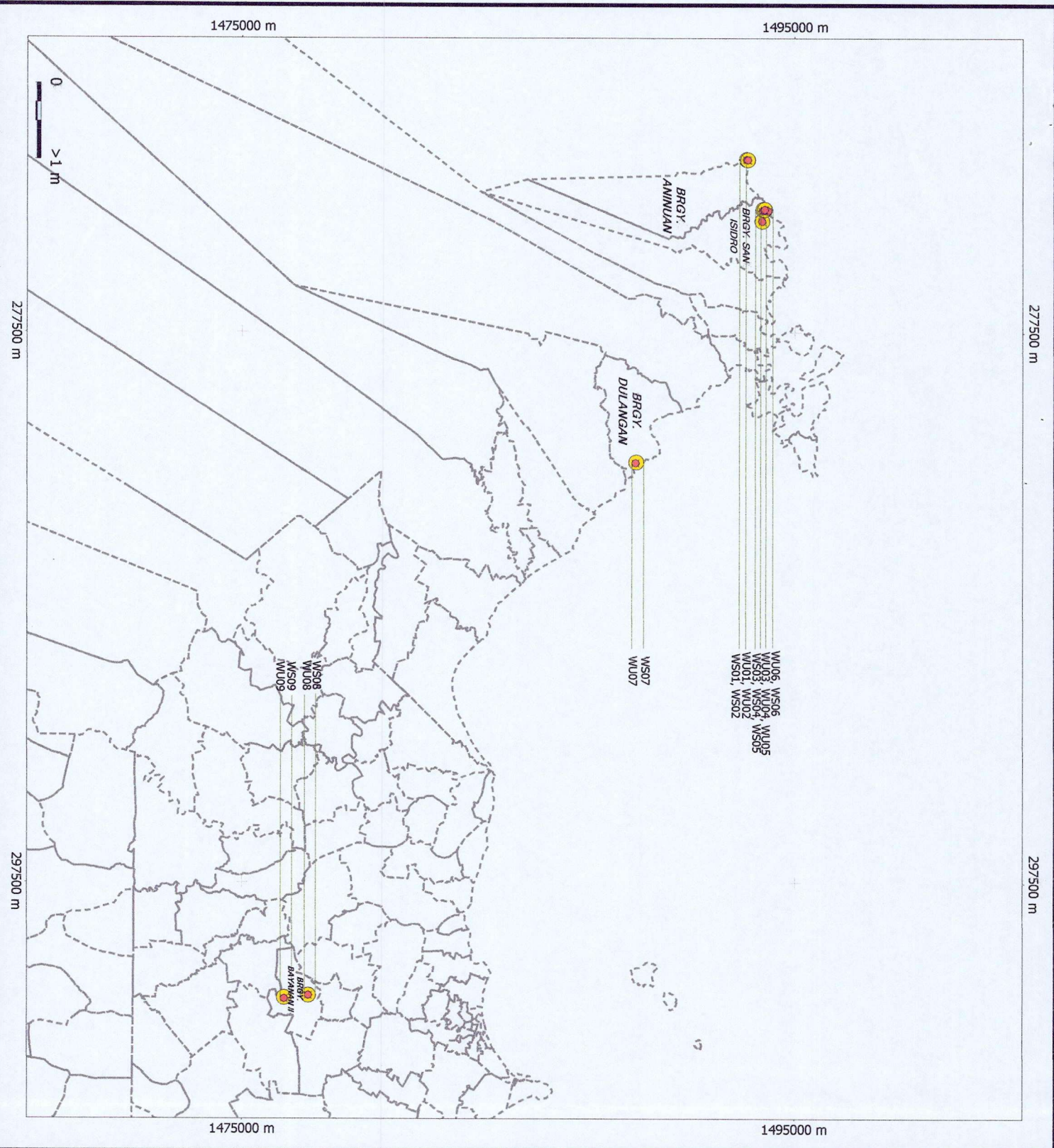
Representative: _____

Signature: _____

Name: NOEL S. GARCIA

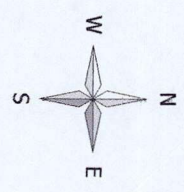
Position: MANAGER / PCD

Mobile No.: 09289287627



LOCATION OF THE INVENTORIED WATER SOURCES AND WATER USERS

Located at Barangay of Aninuan, San Isidro, Dulangan and Bayanan II, Municipality of Puerto Galera and Calapan City, Province of Oriental Mindoro



SCALE : 1:200000

Water Users

Water Sources

Barangay Boundary

LEGEND

Projection: Universal Transverse Mercator - Zone 51 (N)
Datum : World Geodetic 1984 (WGS84)

Prepared by:

MICHAEL ANDREO A. ACUZAR
ET II/GIS focal
EVELYN C. MANIGO
Forester II

Noted by:

MARIA ALVA RENEELYN A. CULLA-UMALI
LMO III/Chief, RPS