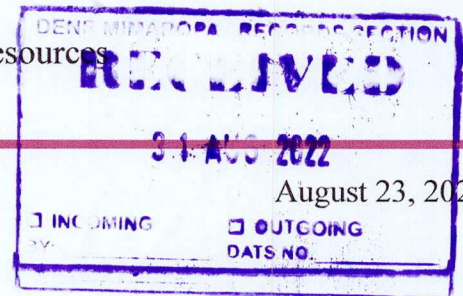




Republic of the Philippines
Department of Environment and Natural Resources
PENRO Marinduque



MEMORANDUM

FOR : **The Regional Executive Director**
DENR MIMAROPA REGION

THRU : **The OIC-Assistant Regional Director**
for Technical Services

FROM : **The OIC, Provincial Environment**
Natural Resources Officer

SUBJECT : **SUBMISSION OF PATROLLING/MONITORING REPORT FOR**
LAWIN FOREST AND BIODIVERSITY PROTECTION SYSTEM
OF PENRO MARINDUQUE FOR THE MONTH OF AUGUST 2022.

Forwarded herewith is the monthly reports dated August 16, 2022, with enclosed Narrative/Summary Reports, Geo-tagged Photos and Patrol Reports generated thru LAWIN and SMART Applications by the concerned patrol teams of the Monitoring and Enforcement Section (MES) and Protected Area Management Office (PAMO).


Please be informed that the said teams of the PENRO Marinduque LAWIN Forest and Biodiversity Protection System had accomplished the total distance of 44.27 kilometers, within forest conservations areas in different barangays of Gasan, Boac, Santa Cruz and Buenavista municipalities of this province, for the month of August 2022.

For information and record.


IMELDA M. DIAZ



Republic of the Philippines
Department of Environment and Natural Resources
PENRO Marinduque



August 15, 2022

MEMORANDUM

FOR : The OIC, PENR Officer
Boac Marinduque

THRU : The Protected Area Superintendent
Marinduque Wildlife Sanctuary

FROM : Forest Ranger/LAWIN Data Manager *8/15*
PA- Marinduque Wildlife Sanctuary

SUBJECT : **REPORT OF PATROLLING /MONITORING WITHIN THE
CONSERVATION AREA OF PENRO-MARINDUQUE THRU LAWIN
FOREST AND BIODIVERSITY PROTECTION SYSTEM FOR THE
MONTH OF AUGUST 2022.**

Submitted herewith is the patrolling/monitoring report of Protected Area - Marinduque Wildlife Sanctuary for LAWIN Forest and Biodiversity Protection System. Please be informed that the team 2 and 3 had patrolled/accomplished a total distance of 31.67 kilometers for the month of August, 2022.

Attached is the Memorandum Report and generated patrol data thru LAWIN Forest and Biodiversity Protection System and SMART application.

For information, record and further instruction.

Noted By:

[Signature]
EMETERIO M. RECTO
Senior ECOMS/PASu MWS

[Signature]
SHERWIN P. VILLAVICENCIO
Forest Ranger



Republic of the Philippines
Department of Environment and Natural Resources
PENRO MARINDUQUE

August 15, 2022

MEMORANDUM

FOR : The OIC, PENR Officer
Boac, Marinduque

THRU : The Protected Area Superintendent
Marinduque Wildlife Sanctuary *8/15*

FROM : Lawin Team No. 2

SUBJECT : **REPORT OF LAWIN FOREST AND BIODIVERSITY
PROTECTION SYSTEM CONDUCTED IN MARINDUQUE
WILDLIFE SANCTUARY (MWS) AT BRGY. ANTIPOLLO, GASAN,
MARINDUQUE.**

Respectfully submitted is the result of Patrolling using Lawin Forest and Biodiversity Protection System in the Marinduque Wildlife Sanctuary (MWS) covering Brgy. Antipollo, Gasan, Marinduque.

The team composed of the undersigned together with, Park Rangers Jake Valencia, Gerald Liguít, Michael Jason Leynes and Rex Aljon Lacdang and Biodiversity Protection Assistant Jerry Sarile, were able to patrol a total of 12.38 kilometers.

Generally, the forest within the patrol route is in good condition and protected.

pk
SHERWIN P. VILLAVICENCIO
Forest Ranger



Patrol Report

Region 04B - Marinduque

15 Aug 2022 10:10 AM

This report provides a summary of the patrol with the ID 174000_000659

Patrol Summary

Number of Patrollers		Distance (km)	
6		12.38	
Date of Patrol	Mandate	Patrol Leader	Patrollers
2 Aug 2022	Threats-focused Monitoring	Sherwin Pastrana Villavicencio	Gerald Liguít Jake F. Valencia Jerry Sarile Michael Jason Leynes Rex Aljohn Lacdang Sherwin Pastrana Villavicencio

Patrol Route





Summary of Patrol Observations

Observed Forest Condition

Forest Condition					Regeneration			
Old Growth	Advanced Secondary	Early Secondary	Open Uncultivated	Open Cultivated	Dense	Moderate	Sparse	None
	10					10		

Summary of Observed Threats

Tree Cutting	Charcoal	Kaingin	Farming	Infrastructure	Fire	Others
						0

Waypoint ID	X	Y	<u>List of Observed Threats</u> Threat	Action Taken	Level of response required
-------------	---	---	---	--------------	----------------------------

Prepared by:
SHERWIN P. VILLAVICENCIO
Forest Ranger

Noted by: 
EMETERIO M. RECTO
SENIOR ECOMS/PASu MWS



Republic of the Philippines
Department of Environment and Natural Resources
PENRO MARINDUQUE

August 15, 2022

MEMORANDUM

FOR : The OIC, PENR Officer
Boac, Marinduque

THRU : The Protected Area Superintendent *8/15*
Marinduque Wildlife Sanctuary

FROM : Lawin Team No. 2

SUBJECT : REPORT OF LAWIN FOREST AND BIODIVERSITY
PROTECTION SYSTEM CONDUCTED IN MARINDUQUE
WILDLIFE SANCTUARY (MWS) AT, BRGY. BAGTINGON,
BUENAVISTA, MARINDUQUE.

Respectfully submitted is the result of Patrolling using Lawin Forest and Biodiversity Protection System in the Marinduque Wildlife Sanctuary (MWS) covering Brgy. Bagtingon, Buenavista , Marinduque.

The team composed of the undersigned together with, Park Ranger Amando Rivamonte and Forest Protection Officer Regie Patulot, were able to patrol a total of 3.81 kilometers.

Generally, the forest within the patrol route is in good condition and protected.

ph
SHERWIN P. VILLAVICENCIO
Forest Ranger



Patrol Report

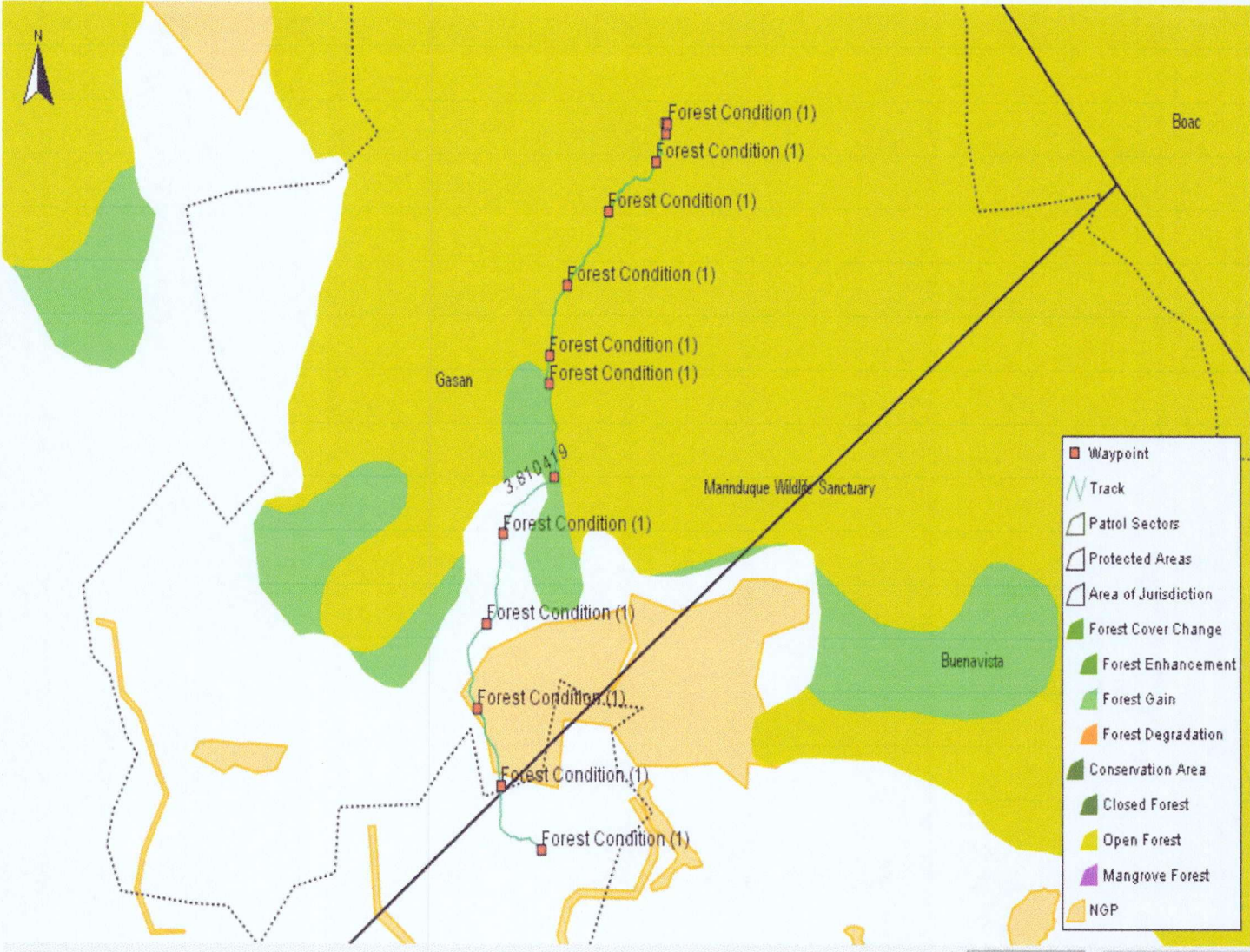
Region 04B - Marinduque

15 Aug 2022 10:12 AM

This report provides a summary of the patrol with the ID 174000_000666

Patrol Summary			
Number of Patrollers		Distance (km)	
2		3.81	
Date of Patrol	Mandate	Patrol Leader	Patrollers
4 Aug 2022	Threats-focused Monitoring	Roderick Villanueva	Amando Rivamonte Regie Patulot

Patrol Route





Summary of Patrol Observations

Observed Forest Condition

Forest Condition					Regeneration			
Old Growth	Advanced Secondary	Early Secondary	Open Uncultivated	Open Cultivated	Dense	Moderate	Sparse	None
	3	11				14		

Summary of Observed Threats

Tree Cutting	Charcoal	Kaingin	Farming	Infrastructure	Fire	Others
						0

Waypoint ID	X	Y	<u>List of Observed Threats</u> Threat	Action Taken	Level of response required
-------------	---	---	---	--------------	----------------------------

Prepared by: *pk*
SHERWIN P. VILLAVICENCIO
Forest Ranger

Noted by: *Emeterio M. Recto*
EMETERIO M. RECTO
SENIOR ECOMS/PASu MWS



**Patrolling/Monitoring Report within the Conservation Area (CA)
thru LAWIN Forest and Biodiversity Protection System
For the Month August, 2022**

Team 2
Sherwin P. Villavicencio
Roderick S. Villanueva

[illegible]

Prepared By:

Noted By:

SHERWIN P. VILAVICENCIO
Forest Ranger

Prof. M. J. H.
EMERITO M. RECTO
SENIOR ECOMS/PASU MWS




Republic of the Philippines
Department of Environment and Natural Resources
Provincial Environment and Natural Resources Office
Boac, Marinduque

August 15, 2022

MEMORANDUM

FOR : The OIC, PENR Officer
Boac Marinduque

THRU : The Protected Area Superintendent
Marinduque Wildlife Sanctuary 

FROM : The Forest Technician I
The Forest Ranger

SUBJECT : **REPORT OF LAWIN FOREST AND BIODIVERSITY PROTECTION SYSTEM CONDUCTED IN MARINDUQUE WILDLIFE SANCTUARY (MWS) COVERING BARANGAYS HINAPULAN, CANAT, BOI AND BINUNGA, BOAC, MARINDUQUE.**

Respectfully submitted is the result of Patrolling using Lawin Forest and Biodiversity Protection System in Marinduque Wildlife Sanctuary conducted on August 2, 4 and 11 2022 covering patrol routes of Barangays Hinapulan, Canat, Boi, and Binunga, Boac, Marinduque.

The team composed of the undersigned together with the Park Ranger Pondador Manay, BPA's Restituto Labog, Leodigario Montiano and Elmer Lazarte were able to patrol a total of 15.48 kilometers with no threats recorded during patrolling. Generally, the forest within (MWS) PA are in good condition and protected.

For information record and further instruction


JULIUS MARK L. MANOOS
Forest Technician I


ALMER L. PEREGRIN
Forest Ranger



Patrol Report

Region 04B - Marinduque

15 Aug 2022 10:15 AM

This report provides a summary of the patrol with the ID 174000_000663

Patrol Summary			
Number of Patrollers		Distance (km)	
5		5.97	
Date of Patrol	Mandate	Patrol Leader	Patrollers
2 Aug 2022	Threats-focused Monitoring	Almer Peregrin	Almer Peregrin Elmer Lazarte Leodegario Montiano Pondador M. Manay Restituto Labog

Patrol Route





Summary of Patrol Observations


Observed Forest Condition


Forest Condition					Regeneration			
Old Growth	Advanced Secondary	Early Secondary	Open Uncultivated	Open Cultivated	Dense	Moderate	Sparse	None
	6	3			2	2	5	

Summary of Observed Threats

Tree Cutting	Charcoal	Kaingin	Farming	Infrastructure	Fire	Others
						0

Waypoint ID	X	Y	<u>List of Observed Threats</u> Threat	Action Taken	Level of response required
-------------	---	---	---	--------------	----------------------------

Prepared by: 
ALMER PEREGRIN
Forest Ranger

Noted by: 
EMETERIO M. RECTO
SENIOR ECOMS/PASu MWS



Patrol Report

Region 04B - Marinduque

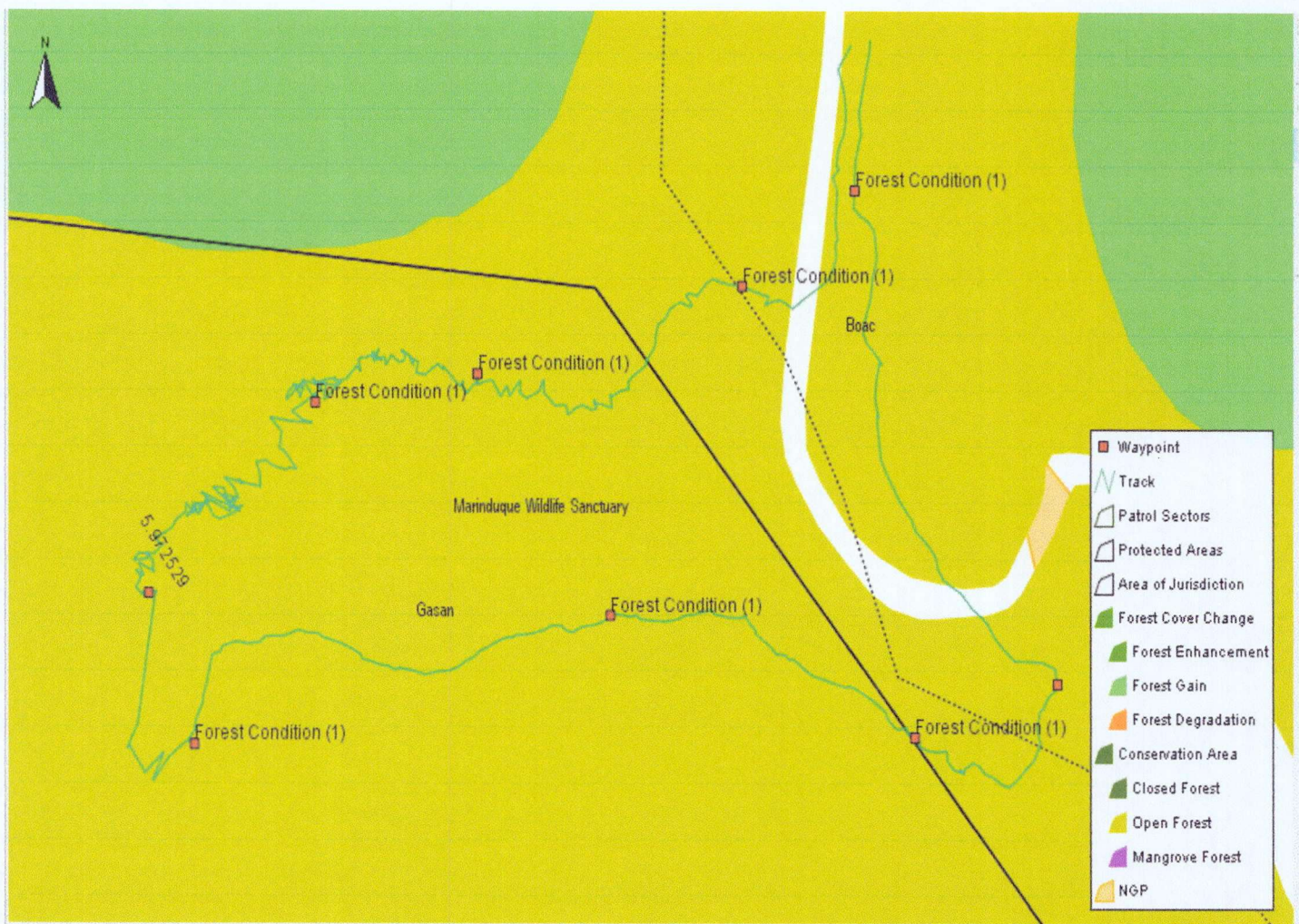
15 Aug 2022 10:14 AM

This report provides a summary of the patrol with the ID 174000_000664

Patrol Summary

Number of Patrollers		Distance (km)	
6		5.99	
Date of Patrol	Mandate	Patrol Leader	Patrollers
4 Aug 2022	Threats-focused Monitoring	Almer Peregrin	Almer Peregrin Elmer Lazarte Julius Mark Manoos Leodegario Montiano Pondador M. Manay Restituto Labog

Patrol Route





Summary of Patrol Observations

Observed Forest Condition

Forest Condition					Regeneration			
Old Growth	Advanced Secondary	Early Secondary	Open Uncultivated	Open Cultivated	Dense	Moderate	Sparse	None
	1	7		2		9	1	


Summary of Observed Threats

Tree Cutting	Charcoal	Kaingin	Farming	Infrastructure	Fire	Others
						0

Waypoint ID	X	Y	<u>List of Observed Threats</u> Threat	Action Taken	Level of response required
-------------	---	---	---	--------------	----------------------------

Prepared by:



ALMER PEREGRIN
Forest Ranger

Noted by: 
EMETERIO M. RECTO
SENIOR ECOMS/PASu MWS


Conducted regular monitoring/patrolling using lawin at Sitio Mamilit Barangay Canat, Boac, Marinduque





Conducted regular monitoring/patrolling using lawin at Brgy. Canat-Hinapulan, Boac, Marinduque



Conducted regular monitoring/patrolling using lawin at Brgy. Canat-Hinapulan, Boac, Marinduque



Conducted regular monitoring/patrolling using lawin at Brgy Binunga, Boac, Marinduque





MEMORANDUM

August 15, 2022

FOR : The OIC, PENR Officer
Boac Marinduque

THRU : The Protected Area Superintendent
Marinduque Wildlife Sanctuary

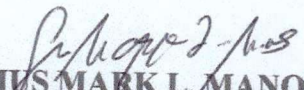
FROM : The Forest Technician I
The Forest Ranger


SUBJECT : **REPORT OF LAWIN FOREST AND BIODIVERSITY PROTECTION
SYSTEM CONDUCTED IN MARINDUQUE WILDLIFE SANCTUARY
(MWS) COVERING BARANGAYS HINAPULAN, CANAT, BOI AND
BINUNGA, BOAC, MARINDUQUE.**

Respectfully submitted is the result of Patrolling using Lawin Forest and Biodiversity Protection System in Marinduque Wildlife Sanctuary conducted on August 2, 4 and 11 2022 covering patrol routes of Barangays Hinapulan, Canat, Boi, and Binunga, Boac, Marinduque.

The team composed of the undersigned together with the Park Ranger Pondador Manay, BPA's Restituto Labog, Leodigario Montiano and Elmer Lazarte were able to patrol a total of 15.48 kilometers with no threats recorded during patrolling. Generally, the forest within (MWS) PA are in good condition and protected.

For information record and further instruction


JULIUS MARK L. MANOOS
Forest Technician I


ALMER L. PEREGRIN
Forest Ranger



Patrol Report

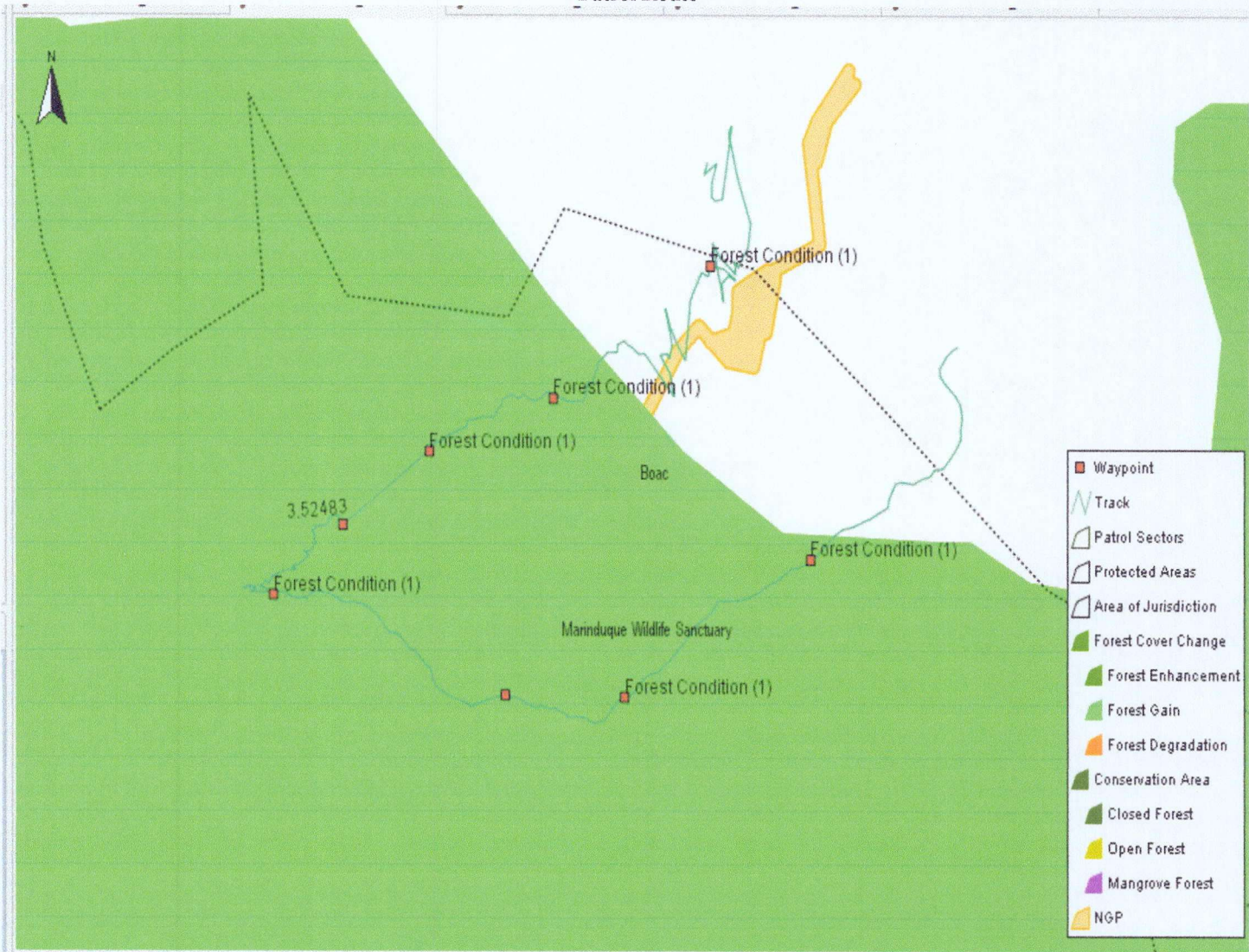
Region 04B - Marinduque

15 Aug 2022 10:13 AM

This report provides a summary of the patrol with the ID 174000_000665

Patrol Summary			
Number of Patrollers		Distance (km)	
6		3.52	
Date of Patrol	Mandate	Patrol Leader	Patrollers
11 Aug 2022	Threats-focused Monitoring	Almer Peregrin	Almer Peregrin Elmer Lazarte Julius Mark Manoos Leodegario Montiano Pondador M. Manay Restituto Labog

Patrol Route





Summary of Patrol Observations


Observed Forest Condition

Forest Condition					Regeneration			
Old Growth	Advanced Secondary	Early Secondary	Open Uncultivated	Open Cultivated	Dense	Moderate	Sparse	None
	2	6				8		

Summary of Observed Threats

Tree Cutting	Charcoal	Kaingin	Farming	Infrastructure	Fire	Others
						0

Waypoint ID	X	Y	<u>List of Observed Threats</u> Threat	Action Taken	Level of response required
-------------	---	---	---	--------------	----------------------------

Prepared by: 
ALMER PEREGRIN
Forest Ranger

Noted by: 
EMETERIO M. RECTO
SENIOR ECOMS/PASu MWS



**Patrolling/Monitoring Report within the Conservation Area (CA)
thru LAWIN Forest and Biodiversity Protection System
For the Month August, 2022**

Almer Peregrin
Julius Mark Manooos

Month	Day	Week	Patroll No.	Team Leader	Team Members/ Patrolters	Activity/Type of patrol (threats focused or indicator species-focused, or coordination/response)	Specific routes (name sector number and specific sitio or barangay and municipality)	distance (km)
August	2	1	174000_000658	Almer Peregrin	Julius Mark Manaos Elmer Lazarte Leodegario Montiano Pondador Manay Resituto Labog		Brgy. Himapulan, Boac	5.97
August	4	2	174000_000650	Almer Peregrin	Julius Mark Manaos Elmer Lazarte Leodegario Montiano Pondador Manay Resituto Labog		Brgy. Canal, Boac	5.99
August	11	2	174000_000649	Almer Peregrin			Brgy. Binungui, Boac	3.52

Noted By:

ALMER PEREGRIN
Forest Ranger

EMETERIO M. RECTO
SENIOR TCOMS/PASU MWS



Republic of the Philippines
Department of Environment and Natural Resources
PENRO Marinduque

August 15, 2022

MEMORANDUM

FOR : The OIC-Provincial Environment and Natural Resources Officer

THRU : The Chief, Technical Services Division


FROM : Forest Ranger/ LAWIN Data Manager

SUBJECT : REPORT ON PATROLLING/MONITORING WITHIN THE CONSERVATION AREA OF PENRO-MARINDUQUE THRU LAWIN FOREST AND BIODIVERSITY PROTECTION SYSTEM FOR THE MONTH OF AUGUST 2022.

Submitted herewith is the patrolling/monitoring report of Monitoring and Enforcement Section thru LAWIN Forest and Biodiversity Protection System. Please be informed that the team 1 of Technical Services had patrolled/accomplished a total distance of **12.60 kilometers** covering Barangays of Guisian, Pay, Sayao in the Municipality of Mogpog and Barangay of Ipil, Lapu-Lapu in the Municipality Santa Cruz, Marinduque for the month of August 2022.

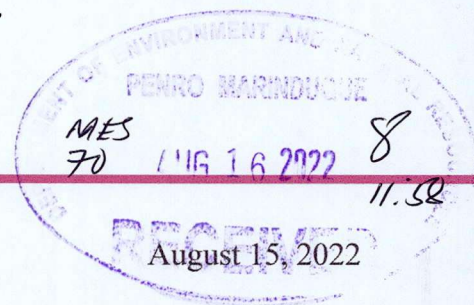
Attached is the Narrative/Summary report with Geotagged photos and Patrol report generated thru LAWIN Forest and Biodiversity Protection System and SMART application.

For information and record.


MICHAEL JOSEPH A. MARANAN

Noted By:


DON GIBSON D. MERCADO
Forester I/In-Charge, MES



MEMORANDUM

FOR : OIC-PENR Officer
THRU : The Chief, Technical Service Division
FROM : LAWIN Patroller
SUBJECT : PATROLLING/MONITORING REPORT WITHIN THE CONSERVATION AREAS THRU LAWIN FOREST AND BIODIVERSITY PROTECTION SYSTEM AT BARANGAYS GUISIAN, PAYE, SAYAO, MOGPOG AND BARANGAYS IPIL, LAPU-LAPU STA. CRUZ , MARINDUQUE.

In compliance with the target activities of Technical Services Division, Monitoring and Enforcement (MES), please be informed that the undersigned conducted patrolling/monitoring of forest threats within the Mangrove forests covering the Barangays of Guisian, Paye, Sayao, Mogpog, and Barangays. Ipil, Lapu-Lapu, Sta. Cruz, Marinduque.

Be informed that the team have coordinated with the concerned Barangay LGUs before conducted patrolling/monitoring within the mangrove areas. The team have monitored and patrolled and passed through at the **2018 NGP** established mangrove plantation at Barangay Ipil, Sta. Cruz and found out that the mangrove species were well maintained by the Barangay LGU. The team was also noticed that mangrove trees started to germinate mangrove propagules. Moreover, the team also proceeded to Barangay Lapu-Lapu to continue the LAWIN patrolling. The team also explained the purpose of LAWIN patrolling Conducted Information Education Campaign (IEC) regarding some ENR laws and regulation and distribute poster, flyers and brochures.


No threat was recorded in our patrol route during the time of patrolling/monitoring within the mangroves areas.

On the other hand, the team have accomplished a total distance of 12.60 kilometers as an output of LAWIN patrolling activities in the five (5) Barangays.


In view hereof, continuous patrolling/monitoring within the Conservation Area and conduct information disseminate regarding environmental (forestry) laws is hereby recommend.

Please find attached geo-tagged photos of the said activity and generated patrol data from Cyber Tracker thru LAWIN/SMART system apps.

For information, record and further instruction.


LEOPOLDO G. LUCERNAS, JR.




JERAHMEEL L. BRONCE


MARY GRACED L. ESPLANA


JOHN PETER O. APOSTOL


EDUARDSON N. BUATIS


KHATE MARJORIE J. VILLEGAS



[Handwritten signature]

[Handwritten signature]

Geo Tag Photos During patrolling/monitoring within the mangrove areas in Barangays Guisian, Paye and Sayao, Mogpog, and Barangays. Ipil, Lapu-Lapu, Sta. Crus, Marinduque.



Patrolling/Monitoring Report of Team 1 Monitoring and Enforcement Section of Technical Services Division
within the Conservation Area (CA) thru LAWIN Forest and Biodiversity Protection System
For the Month of August 2022

Team 1 Regulation and Enforcement Section

Month	Day	Week	Patroll No.	Team Leader	Team Members/ Patrollers	Activity/Type of patrol (threats focused or indicator species- focused, or	Observed Threats/ Action Taken/ Level of Response	Specific routes (name sector number and specific sitio or barangay and municipality)	distance (km)
August	9	2	174000_000660	Leopoldo G. Lucernas, Jr..	Eduarson N. Buatis John Peter Apostol Mary Grace L. Esplana Jerahmeel L. Bronce Ronnie R. Naranjo Kate Marjorie Villegas	Threats focused	No Threats found Forest is in good condition.	Brgy. Guislan, Paye, Sayao Mogpog, Marinduque	4.70
August	9	2	174000_000653	Leopoldo G. Lucernas, Jr..	Eduarson N. Buatis John Peter Apostol Mary Grace L. Esplana Jerahmeel L. Bronce Ronnie R. Naranjo Kate Marjorie Villegas	Threats focused	No Threats found Forest is in good condition.	Brgy. Ipil, Sta. Cruz Marinduque	4.10
August	11	2	174000_000654	Leopoldo G. Lucernas, Jr..	Eduarson N. Buatis John Peter Apostol Mary Grace L. Esplana Jerahmeel L. Bronce Ronnie R. Naranjo Kate Marjorie Villegas	Threats focused	No Threats found Forest is in good	Brgy. Lapu-lapu, Sta. Cruz, Marinduque	3.80
Total LAWIN Kilometer distance for the Month of August 2022									12.60

Prepared By:

MICHAEL JOSEPH A. MARANAN
Forest Ranger/Data Manager

Reviewed By:

DON GIBSON MERCADO
Forester I/ In-Charge, MES

Noted By:

Engr. CVNTHIA B. SOZANO
Chief, Technical Services Division



Patrol Report

Region 04B - Marinduque

15 Aug 2022 11:39 AM

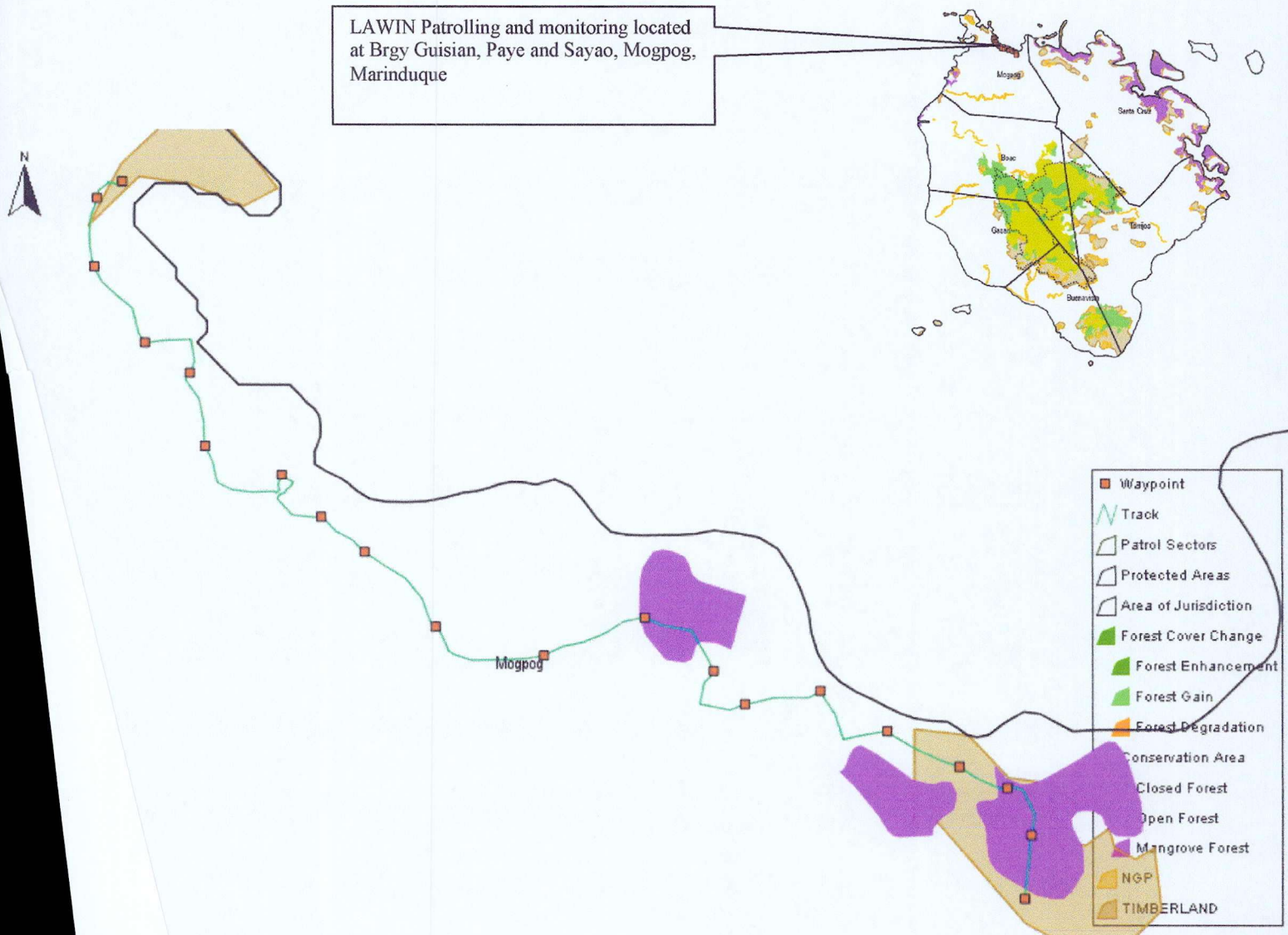
This report provides a summary of the patrol with the ID 174000_000660

Patrol Summary

Number of Patrollers		Distance (km)	
6		4.69	
Date of Patrol	Mandate	Patrol Leader	Patrollers
9 Aug 2022	Threats-focused Monitoring	Leopoldo Gurango Lucernas Jr.	Eduardson N. Buatis Jerahmeel Bronce John Peter Apostol Kate Marjorie Villegas Leopoldo Gurango Lucernas Jr. Mary Grace L. Esplana

Patrol Route

LAWIN Patrolling and monitoring located at Brgy Guisian, Paye and Sayao, Mogpog, Marinduque





Republic of the Philippines
Department of Environment and Natural Resources
Lawin Forest and Biodiversity Protection System

Summary of Patrol Observations

Observed Forest Condition

Forest Condition					Regeneration			
Old Growth	Advanced Secondary	Early Secondary	Open Uncultivated	Open Cultivated	Dense	Moderate	Sparse	None
1	2	17			1	2	17	

Summary of Observed Threats

Tree Cutting	Charcoal	Kaingin	Farming	Infrastructure	Fire	Others
						0

List of Observed Threats

Waypoint ID X Y Threat Action Taken Level of response required

Based on the data gathered from Patrolling and Monitoring report by Team 1 of Technical Services Division, the forest ecosystems along the 4.69 kilometers patrol distance within conservation area at Barangay of Guisian, Paye and Sayao in the Municipality of Mogpog, Marinduque. Forest is in good condition and no threats were recorded.


For your information, record and further instruction.

Prepared by:


MICHAEL JOSEPH A. MARANAN
Forest Ranger/LAWIN Data Manager

Noted By:


DON GIBSON D. MERCADO
Forester I, In-Charge, Monitoring and Enforcement Section



Region 04B - Marinduque

15 Aug 2022 11:41 AM

This report provides a summary of the patrol with the ID 174000_000661

Number of Patrollers

6

Distance (km)

4.10

Date of Patrol

9 Aug 2022

Mandate

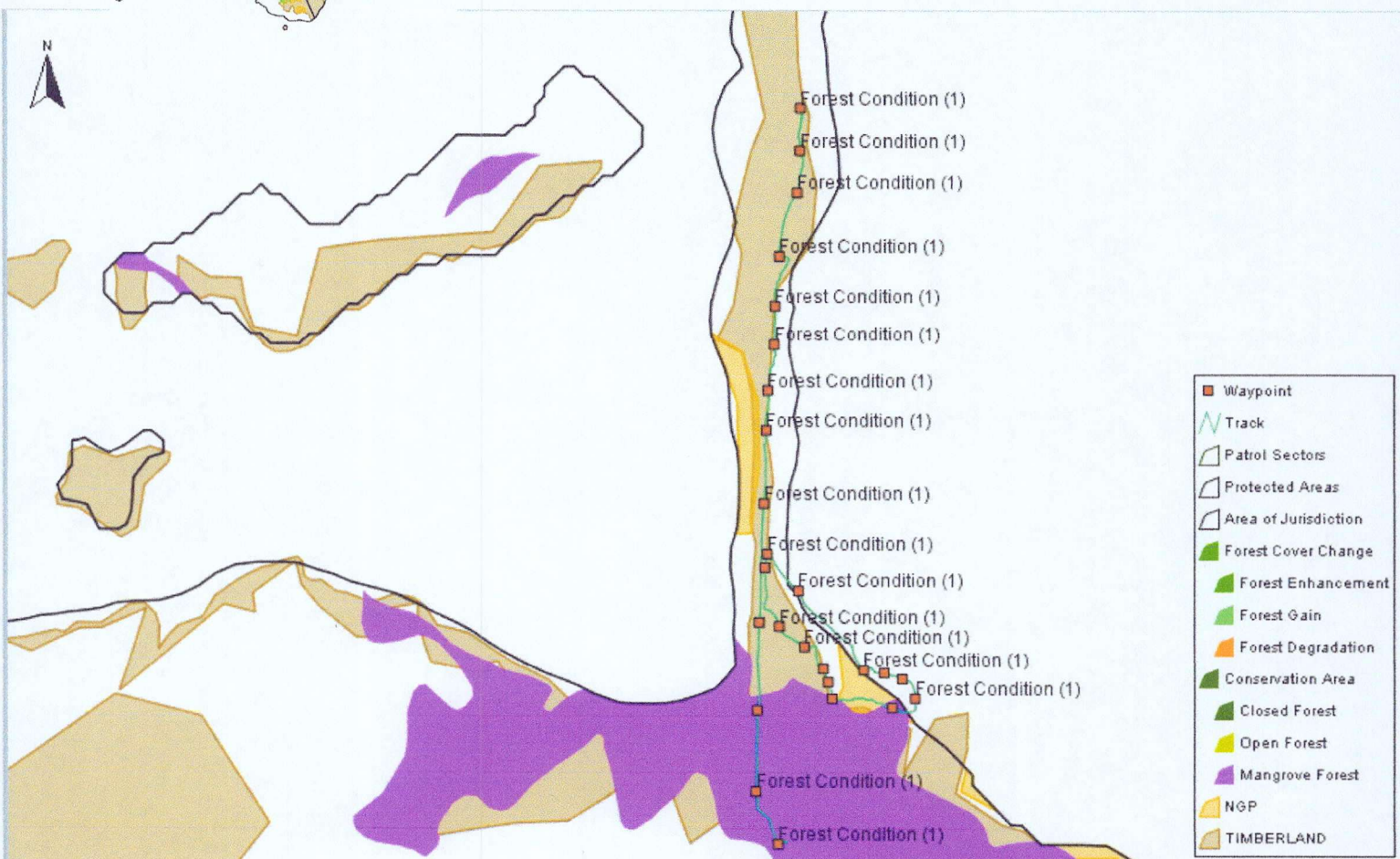
Threats-focused Monitoring

Patrol Leader

Leopoldo Gurango Lucernas
Jr.

Patrollers

Eduardson N. Buatis
Jerahmeel Bronce
John Peter Apostol
Kate Marjorie Villegas
Leopoldo Gurango Lucernas Jr.
Mary Grace L. Esplana





Republic of the Philippines
Department of Environment and Natural Resources
Lawin Forest and Biodiversity Protection System

Summary of Patrol Observations

Observed Forest Condition

Forest Condition					Regeneration			
Old Growth	Advanced Secondary	Early Secondary	Open Uncultivated	Open Cultivated	Dense	Moderate	Sparse	None
	4	22			2	5	19	

Summary of Observed Threats

Tree Cutting	Charcoal	Kaingin	Farming	Infrastructure	Fire	Others
						0

List of Observed Threats

Waypoint ID X Y Threat Action Taken Level of response required

Based on the data gathered from Patrolling and Monitoring report by Team 1 of Technical Services Division, the forest ecosystems along the 4.10 kilometers patrol distance within conservation area at Barangay of Ipil in the Municipality of Santa Cruz, Marinduque. Forest is in good condition and no threats were recorded.

For your information, record and further instruction.

Prepared by:


MICHAEL JOSEPH A. MARANAN
Forest Ranger/LAWIN Data Manager

Noted By:


DON GIBSON D. MERCADO
Forester I, In-Charge, Monitoring and Enforcement Section



Patrol Report

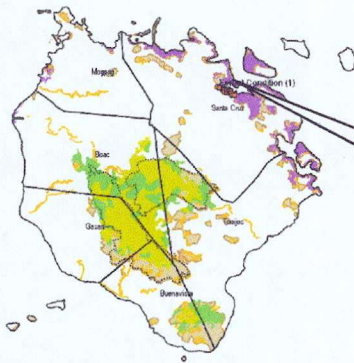
Region 04B - Marinduque

15 Aug 2022 11:41 AM

This report provides a summary of the patrol with the ID 174000_000662

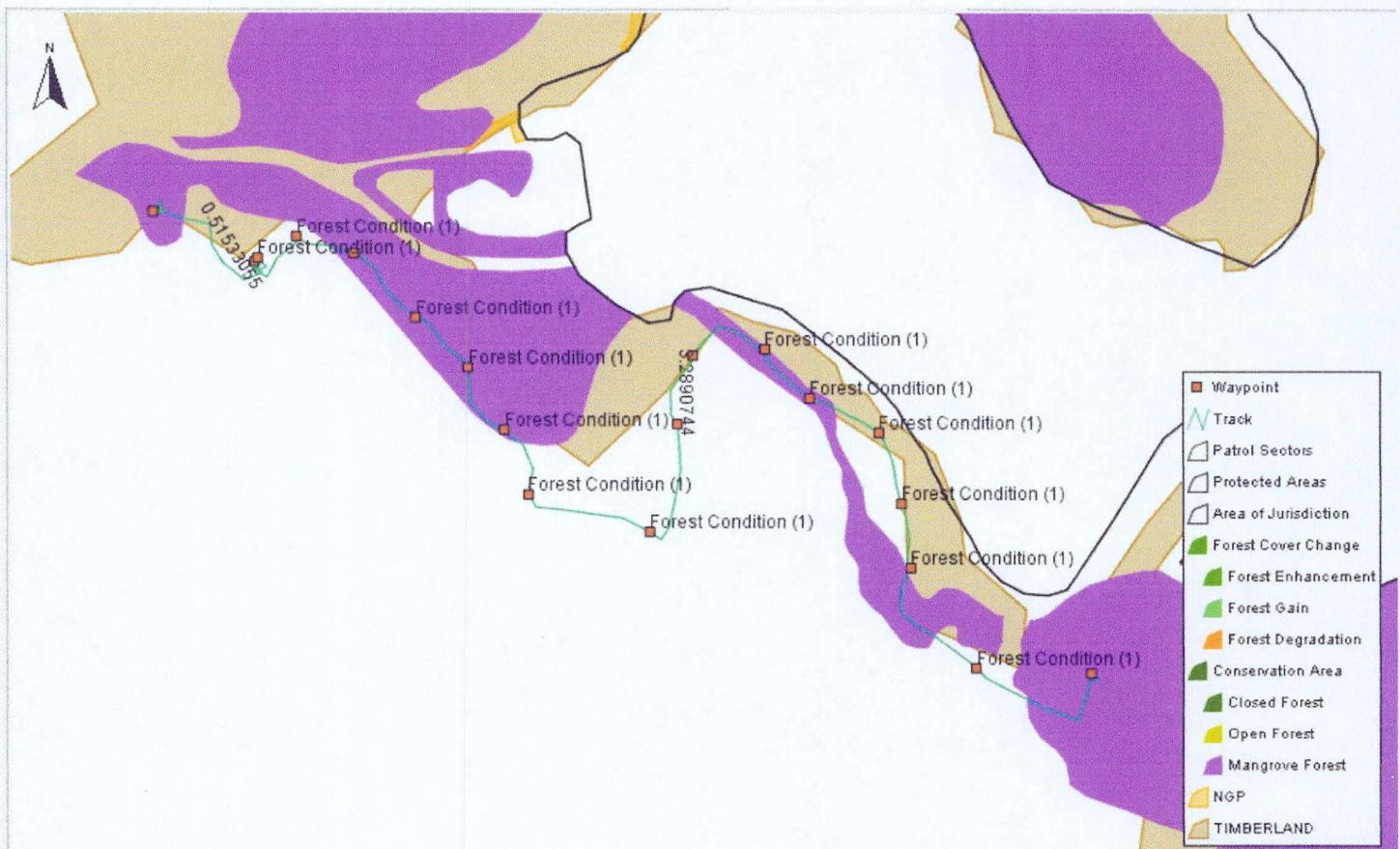
Patrol Summary

Number of Patrollers		Distance (km)	
6		3.80	
Date of Patrol	Mandate	Patrol Leader	Patrollers
11 Aug 2022	Threats-focused Monitoring	Leopoldo Gurango Lucernas Jr.	Eduardson N. Buatis Jerahmeel Bronce John Peter Apostol Kate Marjorie Villegas Leopoldo Gurango Lucernas Jr. Mary Grace L. Esplana
11 Aug 2022	Threats-focused Monitoring	Leopoldo Gurango Lucernas Jr.	



Patrol Route

LAWIN Patrolling and monitoring located at Brgy Lapu-Lapu, Santa, Cruz, Marinduque





Republic of the Philippines
Department of Environment and Natural Resources
Lawin Forest and Biodiversity Protection System

Summary of Patrol Observations

Observed Forest Condition

Forest Condition					Regeneration			
Old Growth	Advanced Secondary	Early Secondary	Open Uncultivated	Open Cultivated	Dense	Moderate	Sparse	None
	9	10			1	17	1	

Summary of Observed Threats

Tree Cutting	Charcoal	Kaingin	Farming	Infrastructure	Fire	Others
						0

List of Observed Threats

Waypoint ID X Y Threat Action Taken Level of response required

Based on the data gathered from Patrolling and Monitoring report by Team 1 of Technical Services Division, the forest ecosystems along the 3.80 kilometers patrol distance within conservation area at Barangay of Lapu-lapu in the Municipality of Santa Cruz, Marinduque. Forest is in good condition and no threats were recorded.

For your information, record and further instruction.

Prepared by:


MICHAEL JOSEPH A. MARANAN
Forest Ranger/LAWIN Data Manager

Noted By:


DON GIBSON D. MERCADO
Forester I, In-Charge, Monitoring and Enforcement Section