




Republic of the Philippines
Department of Environment and Natural Resources
MIMAROPA Region
PROVINCIAL ENVIRONMENT AND NATURAL RESOURCES OFFICE



July 13, 2022

MEMORANDUM

FOR : The Regional Executive Director
DENR – MIMAROPA Region
1515 L & S Bldg., Roxas Blvd.
Ermita, Manila

THRU : The ARD for Technical Services

FROM : The OIC-PENR Officer


SUBJECT : **STATUS OF THE CONDUCT OF RAPID LAND TENURE APPRAISAL (RLTA) IN THE MUNICIPALITY OF ABRA DE ILOG, OCC. MINDORO (OG-2022-88199)**

Respectfully forwarded is the Memorandum dated June 29, 2022 from the In-Charge of Office/LMO III Rolando L. Matanguihan regarding the above-mentioned subject.

In this regard, please be informed that the RLTA activities of the municipality of Abra de Ilog, Occ. Mindoro shall be conducted on the 3rd and 4th quarter of the current year. Likewise, the catch-up plan for said activity is already forwarded to that office for consideration and approval.

For information and record.

For the PENR Officer:


EMILIZA A. CALABIO
Forester III/Chief, CDS

TSD-RPS

So. Pag-asa, Brgy. Payompon,
Mamburao, Occidental Mindoro
tsdocmin04@gmail.com



Republic of the Philippines
Department of Environment and Natural Resources
MIMAROPA Region
Community Environment and Natural Resources Office
So. Balud, Sto. Niño, Sablayan, Occidental Mindoro
Email: cenrosablayan@denr.gov.ph

June 29, 2022

MEMORANDUM:

FOR : The Assistant Regional Director
For Technical Services
DENR MIMAROPA Region
Roxas Boulevard, Ermita, Manila

THRU : The OIC, PENR Officer

FROM : The CENR Officer

SUBJECT : **STATUS OF THE CONDUCT OF RAPID LAND TENURE APPRAISAL (RLTA) IN THE MUNICIPALITY OF ABRA DE ILOG, OCCIDENTAL MINDORO (OG-2022-88199).**

In connection with the memorandum from that office dated June 13, 2022 regarding the above noted-subject, we would like to inform you that based on the available records of this office, a memorandum addressed to the office of the Regional Director was sent thru the PENR Office in Mamburao, Occidental Mindoro requesting that the RLTA activities in the municipality of Abra de Ilog, Occidental Mindoro scheduled on the First and Second Quarter of CY 2022 be moved to the Third and Fourth Quarter to give the newly elected officials enough room/time to study the program. (Attached is the copy of the said memorandum for your ready reference)


Please be informed further that a catch-up plan for the said activity was also prepared and submitted to that office for consideration and approval.

For information and record.

For the CENR Officer:

RECORDS	
RECEIVED BY: <i>8</i>	
DATE: <i>7/1</i>	TIME: <i>8</i>
RELEASED BY:	
DATE:	TIME:

PENR	
RECEIVED BY: <i>2</i>	
DATE: <i>07-04-22</i>	
TIME: <i>04:24</i>	


ROLANDO L. MATANGUIHAN
(Land Management Officer III)
In-charge of Office

TSD	
RECEIVED BY: <i>W</i>	
DATE: <i>7-5</i>	
TIME:	



Republic of the Philippines
Department of Environment and Natural Resources
MIMAROPA Region

Community Environment and Natural Resources Office
So. Bahud, Sto. Niño, Sablayan, Occidental Mindoro
Email: cenrosablayan@denr.gov.ph

May 4, 2022

MEMORANDUM:

FOR : The Regional Executive Director
DENR MIMAROPA Region
Roxas Boulevard, Ermita, Manila

THRU : The OIC, PENR Officer

FROM : The CENR Officer

SUBJECT : CONDUCT OF RAPID LAND TENURE ASSESSMENT IN THE
MUNICIPALITY OF ABRA DE ILOG, OCCIDENTAL
MINDORO.

RECORDED

Date: 5-4-22

By: [Signature]

In connection with the above-noted subject, we would like to inform you that based on the approved Work and Financial Plan of the said activity, it was scheduled on the First and Second Quarter of CY 2022.

With the current situation wherein we cannot ascertain which of the candidate will prevail over the other, the conduct of said activity is much better if it will be done on the first week of July, 2022 to give the newly elected officials enough room/time to study the program.

Hence may we request that all the RLTA activities for Abra de Ilog, Occidental Mindoro, e.g. Strengthening Partnership with the Local Government Units on Public Land Titling Resolution/MOA/MOPA forged with LGUs, 6Cascading, Preparation of Cadastral Maps for Barangays, and the preparation of Land Tenure profile per barangay be moved on the month mentioned.

For information, consideration and approval.

FOR ANASTACIO A. SANTOS, MPA