




Republic of the Philippines
Department of Environment and Natural Resources
MIMAROPA Region

PROVINCIAL ENVIRONMENT AND NATURAL RESOURCES OFFICE

Bgy. Sta. Monica, Puerto Princesa City, Palawan

Telfax No. (048) 434 - 8791

Email Add: penropalawan@denr.gov.ph



July 25, 2022

MEMORANDUM

FOR : The Regional Executive Director
DENR MIMAROPA Region
1515 L&S Bldg., Roxas Blvd.
Ermita, Manila

FROM : The Provincial Environment and
Natural Resources Officer

SUBJECT : **TARGET ACTIVITY UNDER "FIRELINE ESTABLISHMENT"
CONDUCTED AT BARANGAY CATABAN, TAYTAY,
PALAWAN**

Respectfully forwarded is the memorandum of CENRO Taytay dated June 9, 2022 in connection with the above subject.

Based on the report, the identified area is within the jurisdiction of Malampaya Sound Protected Landscape and Seascape (MSPLS) – Protected Area (PA). There is already an incidence of grass fire within the vicinity of the area that may result to an extensive damage to the adjacent wildlife habitat.

For information and record.

"For the PENRO"

DENR-PALAWAN
PENRO-RECORDS
RELEASED
By [Signature]
Date 27 JUL 2022 CN 22-1862

[Signature]
JOHNNY P. LILANG
Chief, Technical Services Division
In Charge, Office of the PENRO



Republic of the Philippines
Department of Environment and Natural Resources
MIMAROPA Region

COMMUNITY ENVIRONMENT AND NATURAL RESOURCES OFFICE

By the National Highway, Poblacion, Taytay, Palawan 5312

Mobile: 0926-505-9335 TM 0912-171-3889 TNT

Email: cenrotaytay@denr.gov.ph

March 28, 2022

MEMORANDUM

FOR : The OIC-Provincial Environment and
Natural Resources Officer
Brgy. Sta. Monica, Puerto Princesa City, Palawan

FROM : The Community Environment and
Natural Resources Officer
Taytay, Palawan

SUBJECT : **TARGET ACTIVITY UNDER "FIRELINE ESTABLISHMENT"
CONDUCTED AT BARANGAY CATABAN, TAYTAY, PALAWAN**

DENR PENRO
PALAWAN RECORDS
RECEIVED

BY: *[Signature]*
DATE: *Mar 30 2022* *Ed. File*

Respectfully submitting is the memorandum dated March 21, 2022 of Forest Ranger Jonathan A. Arzaga relative to the above subject.

Please be informed that this Office hired 10 laborers to establish the fireline on the identified fire prone area at Bgy. Cataban, Taytay, Palawan by underbrushing, cutting or trimming small branches and other similar activities. The fireline was successfully established with a distance of 500 meters long and five (5) meters width with the total area of two thousand five hundred (2,500) square meters.

Further, this Office recommends for the regular monitoring and cleaning of the area to maintain its usefulness.

This serves as the Means of the Verification (MOV) on the target.

For information.

DENR CENRO
TAYTAY, PALAWAN
RELEASED

BY: *[Signature]*
DATE: *MAR 30 2022* *0912*

[Signature]
ALAN L. VALLE



Republic of the Philippines
Department of Environment and Natural Resources
MIMAROPA Region

COMMUNITY ENVIRONMENT AND NATURAL RESOURCES OFFICE

By the National Hi-way, Poblacion, Taytay, Palawan
Contact No.09121713889 (Smart) and 09265059335 (Globe)
Email Add: cenrotaytay@denr.gov.ph

March 25, 2022


MEMORANDUM

FOR : The Community Environment and
Natural Resources Officers
Taytay, Palawan

THRU : In-charge of the Enforcement and Monitoring Section

FROM : Forest Ranger

SUBJECT : **TARGET ACTIVITY UNDER "FIRELINE ESTABLISHMENT"
CONDUCTED AT BARANGAY CATABAN, TAYTAY,
PALAWAN**



Please be informed that on March 16, 2022, the undersigned together with Forester I Michael Marasigan (*acting Chief EMS*) and the Forest Protection Officers namely Sandy Delos Santos and Roldan Mayo coordinated to the Barangay Officials Barangay LGU of the abovementioned Barangay to discuss and established the Fire line on the identified fire prone area in their jurisdiction. This Office hired 10 individuals as laborer to establish the said fire line by under brushing, cutting or trimming small branches and removing all dried twigs and leaves in the area.

Further, be informed that the fire line was successfully established with a distance of 500 meters long and five (5) meters wide with a total area of two thousand five hundred square meters (2,500m²).

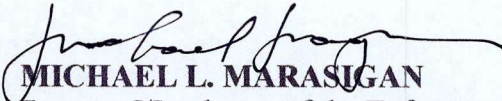
The undersigned recommends that the fireline established should be clean regularly to maintain its usefulness.

Attached are the geo-tagged pictures for documentation.

For information and record.


JONATHAN A. ARZAGA (RPF)

Noted by:


MICHAEL L. MARASIGAN

Forester I/In-charge of the Enforcement and Monitoring Section

PHOTO DOCUMENTATION

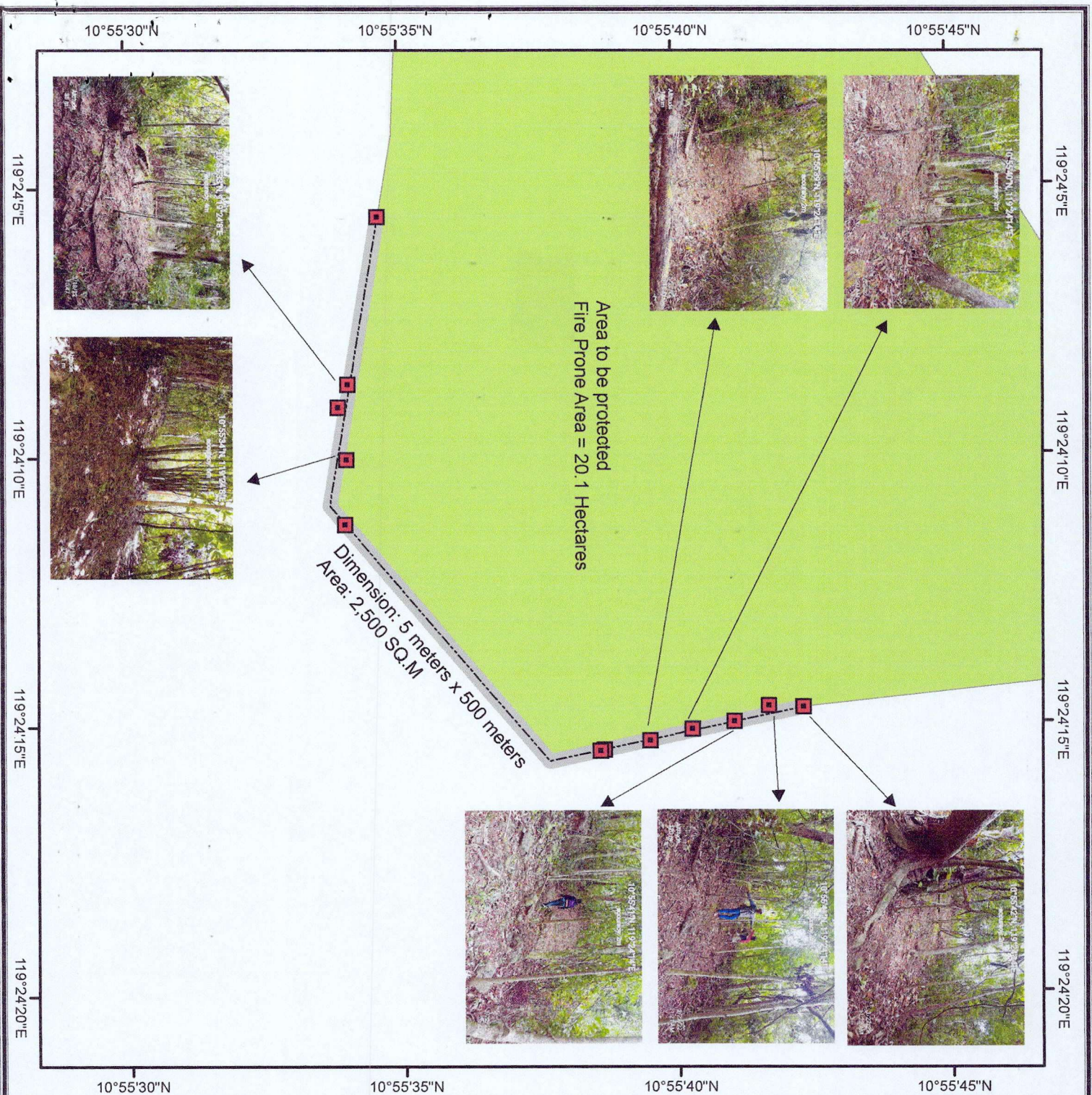


Pictures shown above are the before geotagged of the Fireline Establishment within forest land of Barangay Cataban, Taytay, Palawan.

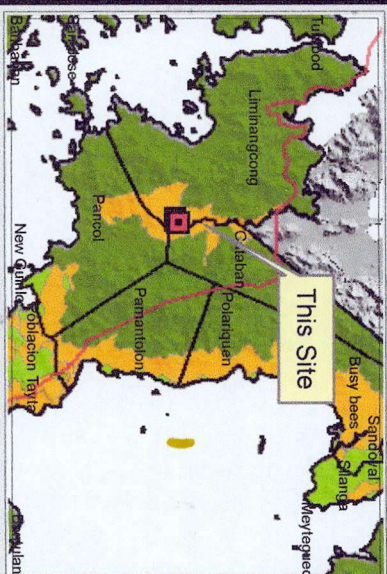


Pictures shown above are the on going and after the activity of the Fireline Establishment within forest land of Barangay Cataban, Taytay, Palawan.

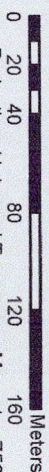
1



MAP SHOWING THE LOCATION OF ESTABLISHED FIRELINE




Scale : 1:3000 Meters



Projection: Universal Transverse Mercator Z50N
Datum: WGS 1984

Legend



Data Source: CENRO Taytay

Republic of the Philippines
Department of Environment and Natural Resources
Region IV - MIMAROPA
Community Environment and Natural Resources Office
Taytay 5312, Palawan

Prepared by:

FOR CHRISTIAN O. DUYO
FT II/Chief, Monitoring Unit

Attested by:

FOR MICHAEL L. MARASBAN
FOR I/OIC-Chief, EMS



Republic of the Philippines
Department of Environment and Natural Resources
MIMAROPA Region

COMMUNITY ENVIRONMENT AND NATURAL RESOURCES OFFICE

By the National Highway, Poblacion, Taytay, Palawan 5312

Mobile: 0926-505-9335 TM 0912-171-3889 TNT

Email: cenrotaytay@denr.gov.ph

June 9, 2022

MEMORANDUM

FOR : The Provincial Environment and
Natural Resources Officer
Brgy. Sta. Monica, Puerto Princesa City, Palawan

FROM : The Community Environment and
Natural Resources Officer
Taytay, Palawan

SUBJECT : **TARGET ACTIVITY UNDER "FIRELINE ESTABLISHMENT"
CONDUCTED AT BARANGAY CATABAN, TAYTAY, PALAWAN**

**DENR CENRO
TAYTAY, PALAWAN
RELEASED**

BY: JUN 09 2022 1697
DATE: JUN 09 2022 1697
**DENR PENRO
PALAWAN RECORDS
RECEIVED**

BY: CL-10-2022 225252
DATE: CL-10-2022 225252

In compliance to the electronic message dated May 18, 2022 of PENR Officer Felizardo B. Cayatoc, respectfully submitting is the memorandum report of Forest Ranger Jonathan A. Arzaga relative to the above subject.

This serves as the Means of the Verification (MOV) on the said target.

For information and record.


ALAN VALLE



June 1, 2022


MEMORANDUM

FOR : The Community Environment and
Natural Resources Officers
Taytay, Palawan

THRU : In-charge of the Enforcement and Monitoring Section

FROM : Forest Ranger

SUBJECT : **TARGET ACTIVITY UNDER "FIRELINE ESTABLISHMENT"
CONDUCTED AT BARANGAY CATABAN, TAYTAY,
PALAWAN**



In compliance to the instruction on the electronic mail dated May 18, 2022 of PENRO Felizardo B. Cayatoc relative to the above subject, please be informed of the following information to wit;

1. On March 16, 2022, the undersigned together with Forester I Michael Marasigan (*acting Chief EMS*) and the Forest Protection Officers namely Sandy Delos Santos and Roldan Mayo coordinated to the Barangay Officials of the abovementioned Barangay to discuss and established the Fire line on the identified fire prone area in their jurisdiction.
2. This Office hired 10 individuals as laborer to establish the said fire line by under brushing, cutting or trimming small branches and removing all dried twigs and leaves in the area.
3. The fireline was successfully established with a distance of 500 meters long and five (5) meters wide with a total area of two thousand five hundred square meters (2,500m²).
4. There is already an incidence of grass fire within the vicinity of the area that may result to an extensive damage to the adjacent wildlife habitat.
5. The identified area is within the jurisdiction of Malampaya Sound Protected Landscape and Seascape (MSPLS) - Protected Area (PA).


Further, the undersigned recommends that the fireline established should be clean regularly to maintain its usefulness.

Attached are the geo-tagged pictures and map of the area.

For information and record.




JONATHAN A. ARZAGA (RPF)

Noted by:




MICHAEL L. MARASIGAN

Forester I/In-charge of the Enforcement and Monitoring Section

PHOTO DOCUMENTATION

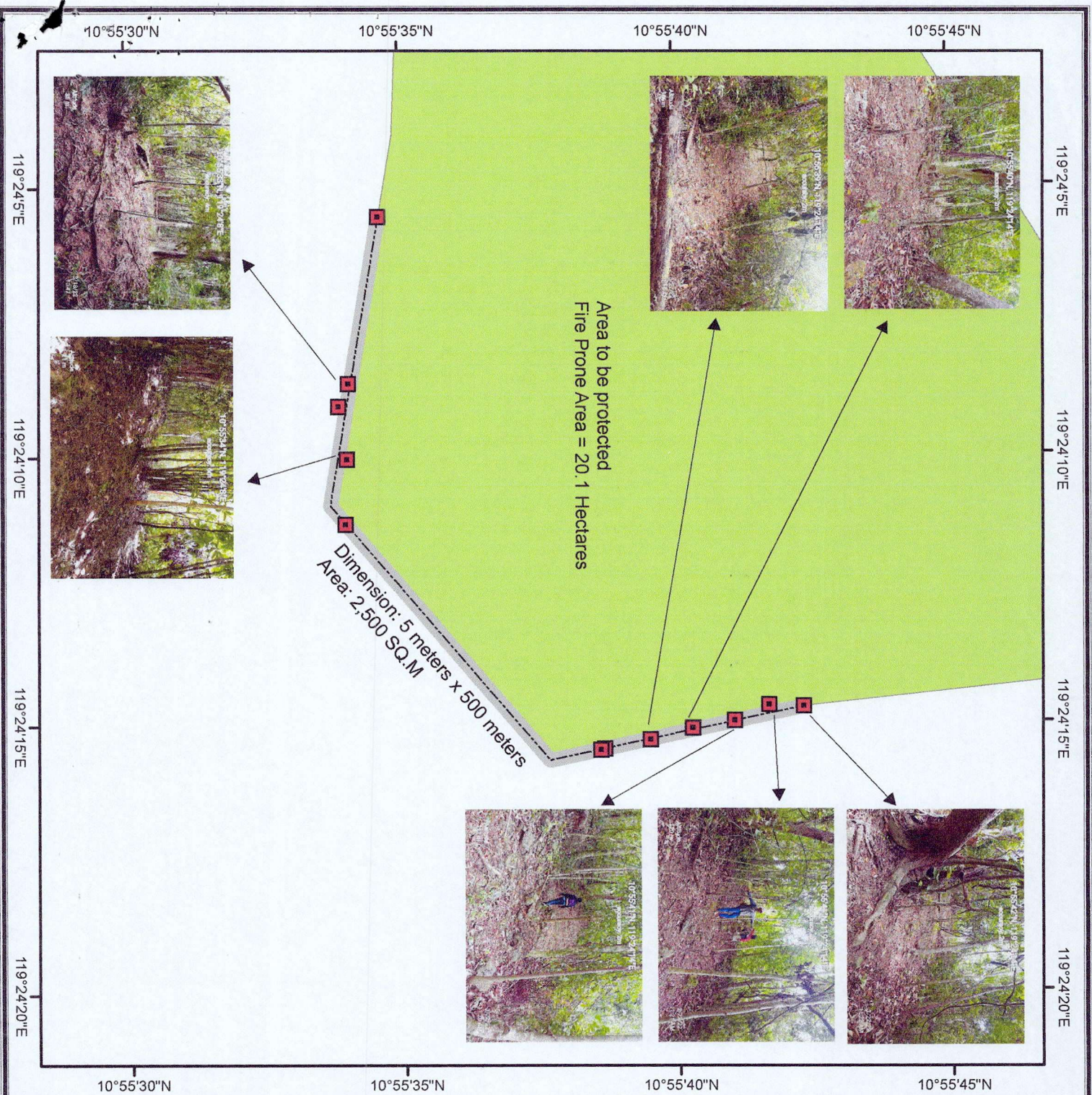


Pictures shown above are the before geotagged of the Fireline Establishment within forest land of Barangay Cataban, Taytay, Palawan.

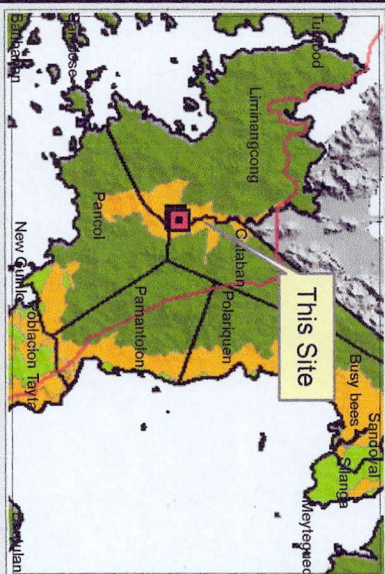


Pictures shown above are the on going and after the activity of the Fireline Establishment within forest land of Barangay Cataban, Taytay, Palawan.

2



MAP SHOWING THE LOCATION OF ESTABLISHED FIRELINE




Scale : 1:3000 Meters

0 20 40 80 120 160 Meters

Projection: Universal Transverse Mercator Z50N
Datum: WGS 1984

Legend



Data Source: CENRO Taytay



Republic of the Philippines
Department of Environment and Natural Resources
Region IV - MIMAROPA
Community Environment and Natural Resources Office
Taytay 5312, Palawan

Prepared by:

FOR: CHRISTIANO CUYO
FT II/Chief, Monitoring Unit

Attested by:

FOR: MICHAEL L. MARASIGAN
FOR: IOIC-Chief, EMS