




Republic of the Philippines
Department of Environment and Natural Resources
Provincial Environment and Natural Resources Office
MIMAROPA Region

Bgy. Sta. Monica, Puerto Princesa City, Palawan

E-mail: penropalawan@denr.gov.ph

Telfax No. (048) 433-5638 / (048) 433-5638



Region

MEMORANDUM

FOR : The Regional Executive Director
DENR MIMAROPA
1515 L&S Bldg., Roxas Blvd.
Ermita, Manila

FROM : The Provincial Environment and
Natural Resources Officer

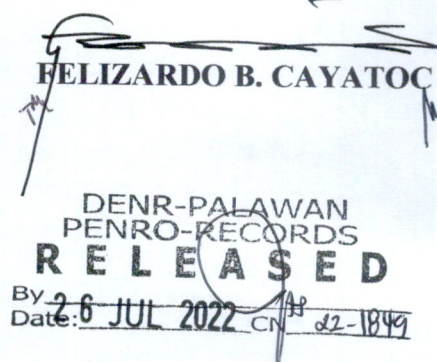
SUBJECT : **REPORT ON THE CONDUCTED SEABORNE PATROL IN THE
VICINITY OF SITIO MALAYA, BARANGAY BANBANAN,
TAYTAY, PALAWAN**

Forwarded is the memorandum dated July 18, 2022 of CENRO Taytay along with the report on the conducted seaborne patrol in the vicinity of Sitio Malaya, Barangay Banbanan, Taytay, Palawan that serves as **Means of Verification (MOV)** to the target activity under Management of Coastal and Marine Resources/Areas of Malampaya Sound Protected Landscape and Seascape (MSPLS) – Maintenance and Protection – Patrolling.

Please be informed that on June 29, 2022, the PAMO-MSPLS personnel patrolled one (1) site with a total distance of 12.6 km (940.5 hectares). Per the report, four (4) motorized boats conducting trawl fishing in the area were monitored. The perpetrators immediately fled after noticing the team. The three (3) motorized banca went to the direction of Sitio Pinagpala, Barangay Alcalian, while the other one (1), with two (2) sets of trawl nets with board that was abandoned by the operator, was apprehended. Furthermore, based on the information gathered, the motorized banca and the trawl nets were owned and operated by a certain Mr. Jon Penolio, resident of Sitio Pinagpala, Barangay Alcalian, Taytay, Palawan.

The apprehended items were brought to the Protected Area Management Office of MSPLS for safekeeping purposes. Meanwhile, coordination with the BLGUs and BFARMC in the inner sound of MSPLS was regularly conducted.

For information and record.





Republic of the Philippines
Department of Environment and Natural Resources
MIMAROPA Region
COMMUNITY ENVIRONMENT AND NATURAL RESOURCES OFFICE
By the National Highway, Poblacion, Taytay, Palawan 5312
Mobile: 0926-505-9335 TM 0912-171-3889 TNT
Email: cenrotaytay@denr.gov.ph

DENR-CENRO
PALAWAN RECORDS
RECEIVED

July 18, 2022

MEMORANDUM

FOR : The Provincial Environment and Natural Resources Officer- Palawan
Sta. Monica, Puerto Princesa City

FROM : The Community Environment and Natural Resources Officer
This jurisdiction

SUBJECT : **REPORT ON THE CONDUCTED SEABORNE PATROL IN THE
VICINITY OF SITIO MALAYA, BARANGAY BANBANAN,
TAYTAY, PALAWAN**

Respectfully forwarded is the memorandum on the above subject dated July 18, 2022 of Protected Area Superintendent (PASu) Clarissa P. Pador being an accomplishment and **Means of Verification (MoV)** on the target activity Maintenance and Protection of Coastal and Marine Ecosystem- Patrolling under 001 Management of Coastal and Marine Resources/Areas of Malampaya Sound Protected Landscape and Seascape (MSPLS), Taytay-San Vicente, Palawan.

The undersigned concurred with the recommendation of PAMO-MSPLS to continuously conduct the patrol and monitoring within the area and coordination and linkaging with the BLGUs and BFARMC in the inner sound of MSPLS was regularly conducted.

For his information and record.

DENR CENRO
TAYTAY, PALAWAN
RELEASED
BY: *[Signature]*
DATE: JUL 19 2022 *[Signature]*

[Signature]
ALAN L. VALLE

Cc: PAMO-MSPLS



Republic of the Philippines
Department of Environment and Natural Resources
MIMAROPA Region

PROTECTED AREA MANAGEMENT OFFICE
MALAMPAYA SOUND PROTECTED LANDSCAPE AND SEASCAPE (MSPLS)
Taytay-San Vicente, Palawan
Barangay Old Guinlo, Taytay, Palawan
Email add: pamomspls@gmail.com/Contact #: 0938-786-3728 (SMART)



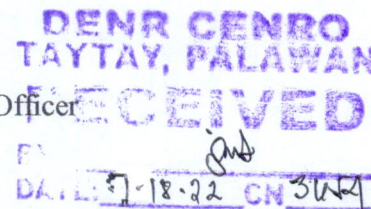
July 18, 2022

MEMORANDUM

FOR : The Community Environment and Natural Resources Officer
Taytay, Palawan

FROM : The Protected Area Superintendent
Malampaya Sound Protected Landscape and Seascape (MSPLS)
Taytay-San Vicente, Palawan

SUBJECT : **REPORT ON THE CONDUCTED SEABORNE PATROL IN
THE VICINITY OF SITIO MALAYA, BARANGAY
BANBANAN, TAYTAY, PALAWAN**




This pertains to the target activity on the Maintenance and Protection of Coastal and Marine Ecosystem (e.g. reduction of threats and enforcement) - Patrolling under 001 Management of Coastal and Marine Resources/Areas of Malampaya Sound Protected Landscape and Seascape (MSPLS), Taytay-San Vicente, Palawan.

Respectfully forwarded is the memorandum dated June 29, 2022 of Forest Ranger Francis Abe G. Bose concerning the above subject. Please be informed that this Office together with CENRO Taytay personnel patrolled one (1) site with a total of distance of 12.6 kilometers and equivalent to 940.5 hectares during the conducted seaborne patrol and monitoring within the vicinities of the above mentioned barangay on June 29, 2022. During the surveillance, the team monitored four (4) motorized boat conducting trawl fishing in the area, however the perpetrators immediately fled when they notice the team. The three (3) motorized banca went to the direction of Sitio Pinagpala, Barangay Alacalian while the other one (1) motorized banca with two (2) sets of trawl nets with board that abandoned by the operator was apprehended by the team. Likewise, based on the information gathered, the said motorized banca and trawl nets was owned and operated by a certain Mr. Jon Penolio, resident of Sitio Pinagpala, Barangay Alacalian, Taytay, Palawan.

The apprehended item was brought to Protected Area Management Office of MSPLS, Barangay Old Guinlo, Taytay, Palawan for safekeeping purposes. Meanwhile, coordination and linkaging with the BLGUs and BFARMC in the inner sound of MSPLS was regularly conducted.

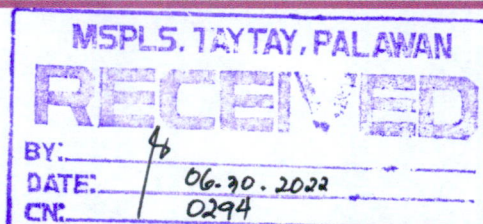
Posting of 1st Pabatid sa Publiko dated July 18, 2022 will be served and posted.

For information and record.


CLARISSA P. PADOR



Republic of the Philippines
Department of Environment and Natural Resources
MIMAROPA Region
PROTECTED AREA MANAGEMENT OFFICE
MALAMPAYA SOUND PROTECTED LANDSCAPE AND SEASCAPE (MSPLS)
Taytay-San Vicente, Palawan
Barangay Old Guinlo, Taytay, Palawan
Email add: pamomspls@gmail.com/Contact #:0938-786-3728 (SMART)



June 29, 2022

MEMORANDUM

FOR : **The Community Environment and Natural Resources Officer**
Taytay, Palawan

THRU : **The Chief, CDS/Protected Area Superintendent**
Malampaya Sound Protected Landscape and Seascape (MSPLS)
Taytay-San Vicente, Palawan

FROM : **The Forest Technician I**
The Forest Ranger

SUBJECT : **REPORT ON THE CONDUCTED SEABORNE PATROL AND MONITORING IN THE VICINITY OF BARANGAY BANBANAN, TAYTAY, PALAWAN**

This pertains on the conducted seaborne patrol and monitoring in the above mentioned date and place.

Please be informed that on June 29, 2022, the undersigned together with Forest Technician- I Voltaire M. Delos Angeles, Forest Protection Officers and Office Support Staff from FPMS – I and VI conducted seaborne patrol and monitoring within the vicinity of Sitio Malaya and Binataan, Barangay Banbanan, Taytay, Palawan.

That around 3:00 o'clock in the afternoon while the team was sailing in the vicinity of Sitio Malaya, Barangay Banbanan, Taytay, Palawan, we spotted four (4) suspicious motorized boats conducting trawl fishing activity in the area. We decided to go straight in the location of the boat for verification, however the operators saw us and immediately escaped, the team chased them but our boat was no matched in the speed of their boat that designed for racing. The three (3) boats escaped and went to the direction of Sitio Pinagpala, Barangay Alacalian, Taytay, Palawan while the other one (1) was crashed by the operator in the shallow and rocky area and the operator outrun and nowhere to be found. Based on the information gathered the apprehended abandoned motorized boat was owned and operated by a certain Jon Penolio, a resident of Sitio Pinagpala, Barangay Alacalian, Taytay, Palawan

Please be informed also that the apprehended one (1) motorized boat and two (2) sets of trawl nets with board which abandoned by the operators was brought to Protected Area Management Office (PAMO, Barangay Old Guinlo, Taytay, Palawan for safekeeping purposes.

The said motorized boat and nets was taken and seized in violation to Section 20, paragraph e of Republic Act 11038, AN ACT DECLARING PROTECTED AREAS AND



Republic of the Philippines
Department of Environment and Natural Resources
MIMAROPA Region
PROTECTED AREA MANAGEMENT OFFICE
MALAMPAYA SOUND PROTECTED LANDSCAPE AND SEASCAPE (MSPLS)
Taytay-San Vicente, Palawan
Barangay Old Guinlo, Taytay, Palawan
Email add: pamomspls@gmail.com/Contact #:0938-786-3728 (SMART)



PROVIDING FOR THEIR MANAGEMENT AMENDING FOR THEIR PURPOSE
REPUBLIC ACT NO. 7586. OTHERWISE KNOWN AS THE "NATIONAL
INTEGRATED PROTECTED AREAS SYSTEM (NIPAS) ACT OF 1992", AND FOR
OTHER PURPOSES.

Attached hereof are the geotagged photo.
For his information and record.


FRANCIS ABE G. BOSE
Forest Ranger/Team Leader, FPMS - VI



PHOTO DOCUMENTATION



I hereby certify that the above photo was true and taken during the conducted seaborne patrol and monitoring at Sitio Malaya, Barangay Banbanan, Taytay, Palawan on June 29, 2022.


FRANCIS ABE G. BOSE
Forest Ranger

Republic of the Philippines
Department of Environment and Natural Resources
Community Environment and Natural Resources Taytay-Elnido
Malampaya Sound Protected Land and Seascape
OFFICE OF THE PROTECTED AREA SUPERINTENDENT
Old Guinlo, Taytay, Palawan

APPREHENSION REPORT

Date: June 30, 2022
Time: 8:00 am

Forester Clarissa P. Pador
Protected Area Superintendent
MSPLS-Old Guinlo
Taytay, Palawan

Ma'am,

Hereunder is a Report on an apprehension made by the undersigned:

June 29, 2022
(Date of Apprehension)

3:00 pm
(Time)

OFFENSE: Sec. 20, paragraph c, R.A. 11038
PLACE OF COMMISSION: Sitio Malaya, Bay. Bumbanan, Taytay, Pal
NAME OF VESSEL: No name
NAME OF OWNER: _____
ADDRESS: _____
ACTION TAKEN: the motorized boat and trawl nets
with board were apprehended and brought
to Protected Area Management Office at
Bay. Old Guinlo, Taytay, Palawan for safekeeping
purposes

OFFENDER (S) _____

ADDRESS _____

REMARKS: _____

WITNESS (ES):

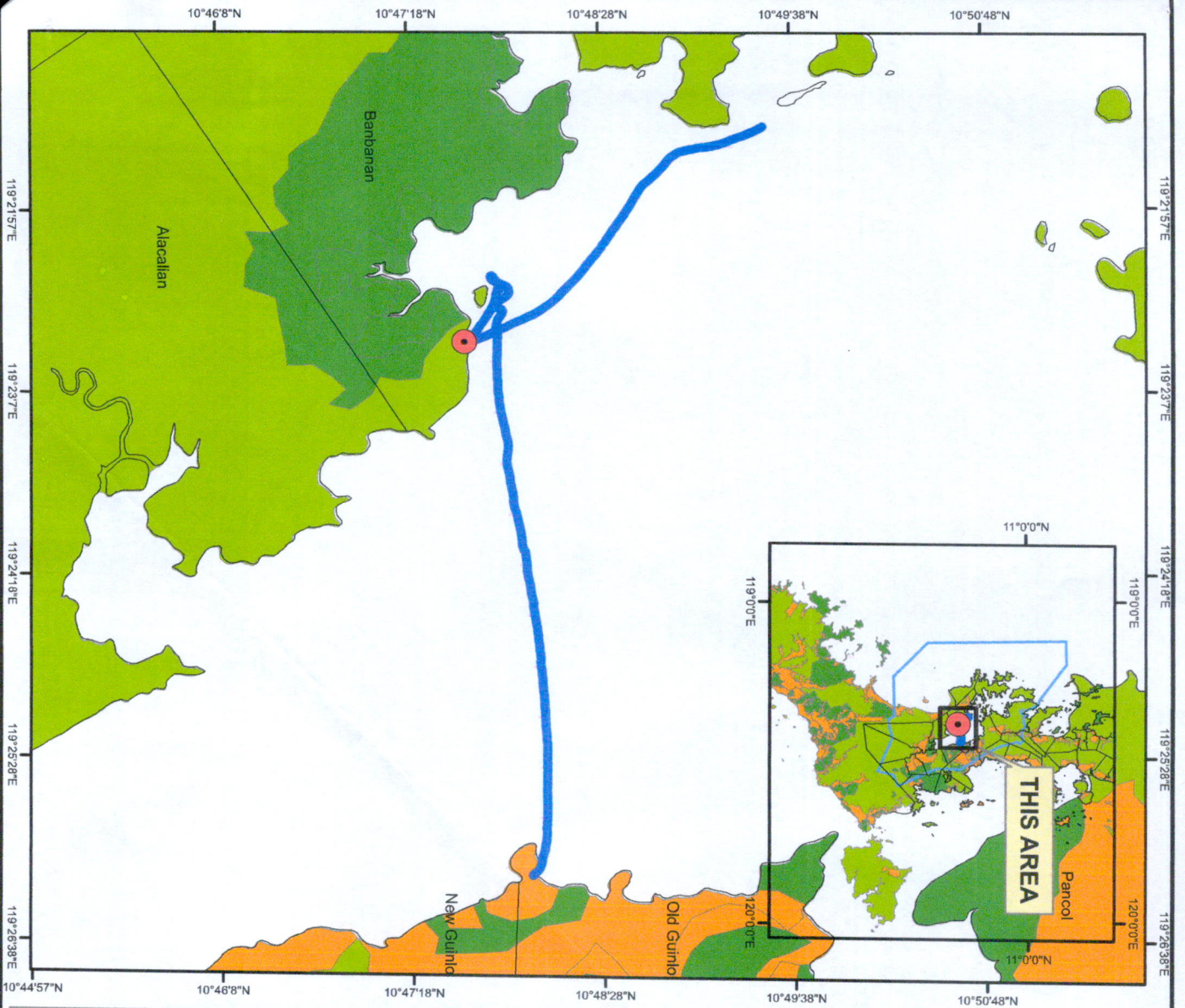
FRANCIS ABE G. BOSE

Very truly yours,

VOLTAIRE M. DELOS ANGELES
Forest Technician - I

Distribution:

1. CENRO Taytay, Palawan
2. Office of the Mayor



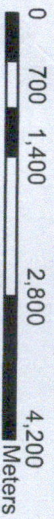
Republic of the Philippines
Department of Environment and Natural Resources
MIMAROPA Region
PROTECTED AREA MANAGEMENT OFFICE
MALAMPAYA SOUND PROTECTED LANDSCAPE AND SEASCAPE (MSP/LS)
Taytay-San Vicente, Palawan
Barangay Old Gunio, Taytay, Palawan
Email add: pamomspbs@gmail.com/Contact #: 0938-786-3728



LOCATION MAP

SHOWING THE CONDUCTED SEABORNE
PATROL AND MONITORING IN THE VICINITY OF
BARANGAY BANBANAN, TAYTAY, PALAWAN.
WITH THE TOTAL OF
12.6 KILOMETER OR 940.5 HECTARES

SCALE 1:65,000



Projection: Transverse_Mercator

Projected Coordinate System: WGS_1984_UTM_Zone_50N



CERTIFICATION

THIS IS TO CERTIFY that this track is within the
MALAMPAYA SOUND PROTECTED
LANDSCAPE AND SEASCAPE (MSP/LS)
per Presidential Proclamation No. 342, dated July 12, 2000

Digitized by:

RONIEL C. SOLANA
OFFICE SUPPORT STAFF

Checked/Verified:

CLARISSA P. PADOR
For: III/PASu, MSPLS