




Republic of the Philippines
Department of Environment and Natural Resources
MIMAROPA Region
PROVINCIAL ENVIRONMENT AND NATURAL RESOURCES OFFICE



JUL 25 2022

MEMORANDUM

FOR : The Regional Executive Director
DENR MIMAROPA Region
1515 L&S Bldg. Roxas Blvd. Ermita, Manila

THRU : The ARD for Technical Services


FROM : The OIC, PENR Officer

SUBJECT : **SUBMISSION OF ACCOMPLISHMENT REPORT ON
LAWIN FOREST AND BIODIVERSITY PROTECTION
SYSTEM FOR THE MONTH OF JULY 2022 OF
CENRO SAN JOSE, OCCIDENTAL MINDORO**

Respectfully forwarded is the memorandum dated July 19, 2022 from CENRO San Jose pertaining to the above mentioned subject.

Please be informed that CENRO San Jose accomplished 27.76 kilometers with no threat observed/ recorded during this month.

For information and record.

For: 
ERNESTO E. TAÑADA



Republic of the Philippines
Department of Environment and Natural Resources
MIMAROPA Region

Community Environment and Natural Resources Office

Brgy. Labangan, San Jose, Occidental Mindoro

Tel. Number (043) 457- 0236 / (043) 742-6627

Email: cenrosanjose@denr.gov.ph

JUL 19 2022

MEMORANDUM

FOR : The Regional Executive Director
DENR-MIMAROPA Region
Roxas Blvd. Ermita, Manila

THRU : The OIC, PENR Officer
Mamburao, Occidental Mindoro


FROM : The CENR Officer



SUBJECT : **SUBMISSION OF ACCOMPLISHMENT REPORT ON
LAWIN FOREST AND BIODIVERSITY MONITORING
SYSTEM FOR THE MONTH OF JULY 2022 OF CENRO
SAN JOSE, OCCIDENTAL MINDORO.**

Respectfully submitted is the attached accomplishment report relative to the above-mentioned subject.

Accordingly, the LAWIN team were able to patrol 27.76 kilometers with (89) forest condition recorded covering the three barangays in the municipalities of Calintaan, Rizal and San Jose Occidental Mindoro.

For your information and record.


EFREN L. DELOS REYES



EMS/



Republic of the Philippines
Department of Environment and Natural Resources
MIMAROPA Region

Community Environment and Natural Resources Office

Brgy. Labangan, San Jose, Occidental Mindoro

Tel. Number (043) 457- 0236 / (043) 742-6627

Email: cenrosanjose@denr.gov.ph

July 18, 2022


MEMORANDUM

FOR : The CENR Officer
THRU : The Chief, Enforcement and Monitoring Section
FROM : Data Manager
SUBJECT : **SUBMISSION OF ACCOMPLISHMENT REPORT ON THE LAWIN ACTIVITIES FOR THE MONTH OF JULY 2022**

Please be informed that the Patrol Teams of CENRO San Jose together with Five (5) Forest Protection Officers conducted LAWIN activities with a total distance patrolled of 27.76 kilometers within the Forested areas, 12.35 km and 4.38 in Brgy. Tanyag, Calintaan, 1.87 km in Brgy. Limlim, Rizal, and 9.19 km at So. Ibanag, BRgy. Naibuan, San Jose, Occidental Mindoro. No threat observed/encountered with corresponding (89) forest condition recorded.

Attached photo documentation and generated reports by SMART LAWIN.

For your information and reference.


LUCELLE B. CASTICIMO



Summary Patrol Report

Region 04B - San Jose

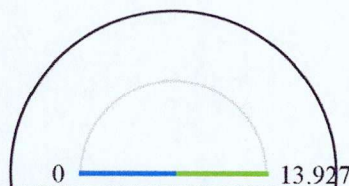
Number of days analyzed: 0

18 Jul 2022 3:08 PM

This report presents the patrol performance and quality of the implementing unit during the above stated period of time (number of days). The report contains information on accomplishment rate, coverage and intensity of patrolling in different forest types on patrol distance covered per patroller. The information is meant to provide a basis for patrol planning for the next planning period and implementation of adaptive measures to enhance patrolling as necessary.

Overall accomplishment rate*

Level of Accomplishment



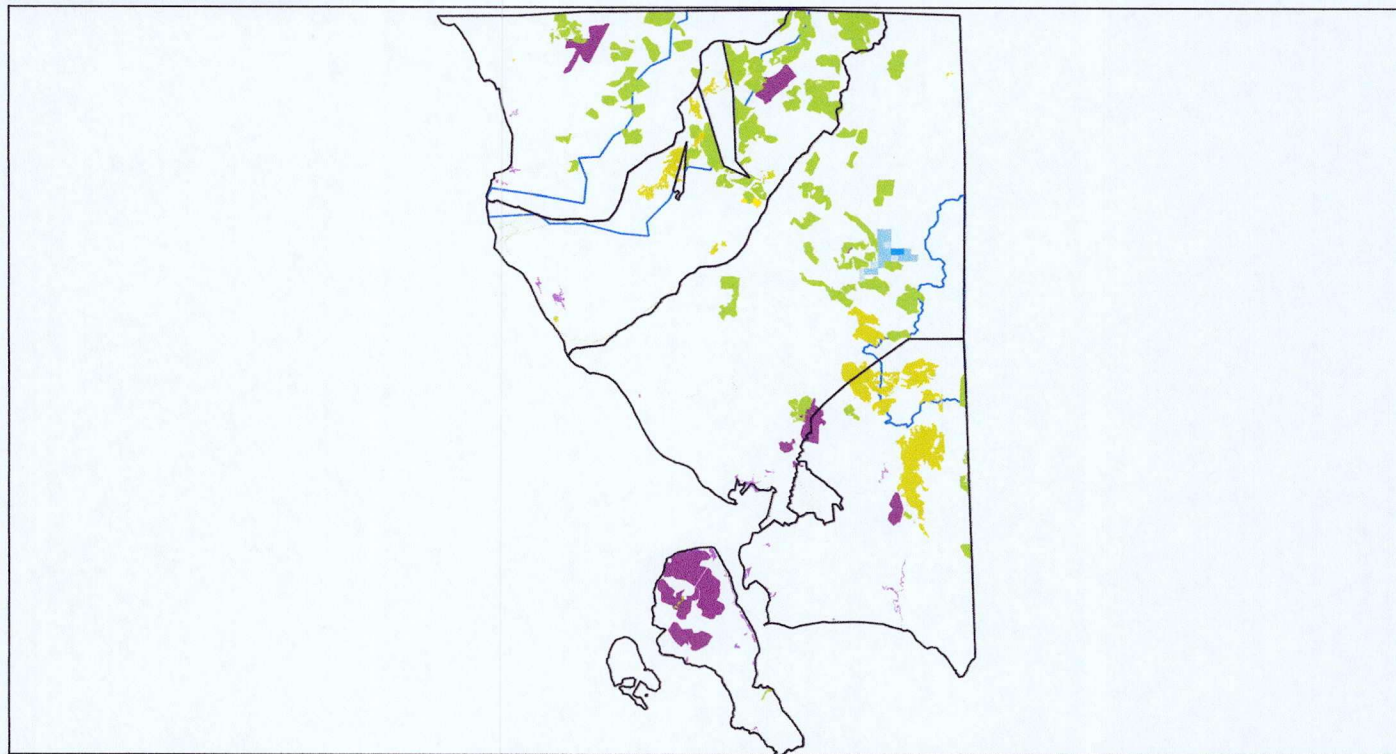
Accomplishment
Target

Accomplishment* for the period 13.93
Target* distance for the period 0.00

Accomplishment Rate:
92233720368547760%

*Target is computed based on 10km target per team of 4 DENR patrollers per month

Patrol coverage and intensity





Republic of the Philippines

Department of Environment and Natural Resources

Lawin Forest and Biodiversity Protection System

Patrol distance covered by each forest ranger

Forest Ranger	Patrol Distance Accomplished
Carl Emmanuel Urieta	9.19
Liezel Samino Andrade	9.19
Lucelle Bayron Casticimo	9.19
Delfin Jr. Casticimo	4.74
Emmanuel Ignacio	4.74
Jomar Serquiña	4.74
Louie James Denso Antonio	4.74
Ronald Fresnillo	4.74



Patrol Report

Region 04B - San Jose

18 Jul 2022 3:08 PM

This report provides a summary of the patrol with the ID 175110_000325

Patrol Summary

<u>Number of Patrollers</u>		<u>Distance (km)</u>	
3		9.19	
<u>Date of Patrol</u>	<u>Mandate</u>	<u>Patrol Leader</u>	<u>Patrollers</u>
9 Jun 2022	Indicator Species-focused Monitoring	Carl Emmanuel Urieta	Carl Emmanuel Urieta Liesel Samino Andrade
9 Jun 2022	Indicator Species-focused Monitoring	Carl Emmanuel Urieta	Lucelle Bayron Casticimo

Patrol Route



Republic of the Philippines
Department of Environment and Natural Resources
Lawin Forest and Biodiversity Protection System

Summary of Patrol Observations

Observed Forest Condition

Forest Condition					Regeneration			
Old Growth	Advanced Secondary	Early Secondary	Open Uncultivated	Open Cultivated	Dense	Moderate	Sparse	None
	5	6	10	2	1	11	11	

Summary of Observed Threats

Tree Cutting	Charcoal	Kaingin	Farming	Infrastructure	Fire	Others
						0

List of Observed Threats

Waypoint ID	X	Y	Threat	Action Taken	Level of response required
--------------------	----------	----------	---------------	---------------------	-----------------------------------



Forest Protection Effectiveness Report

Region 04B - San Jose


Number of days analyzed: 0

18 Jul 2022 3:08 PM

This reports presents trends in observations of forest condition, regeneration, threats and indicator species. The combined presentation allows for an evaluation if protection efforts are effective, conservation targets are met and the forest achieves the desired future forest condition. Protection efforts are effective, when records of forest condition, regeneration and indicator species show an upward trend towards more observations more and denser regeneration, particularly in degraded forest areas. Increasing trends in indicator species suggest that the improved forest condition is providing a better habitat for forest dependent species. All trends presented are put in relation to the patrol effort to provide comparability. Forest cover data were derived from 2003 and 2010 NAMRIA land cover maps.

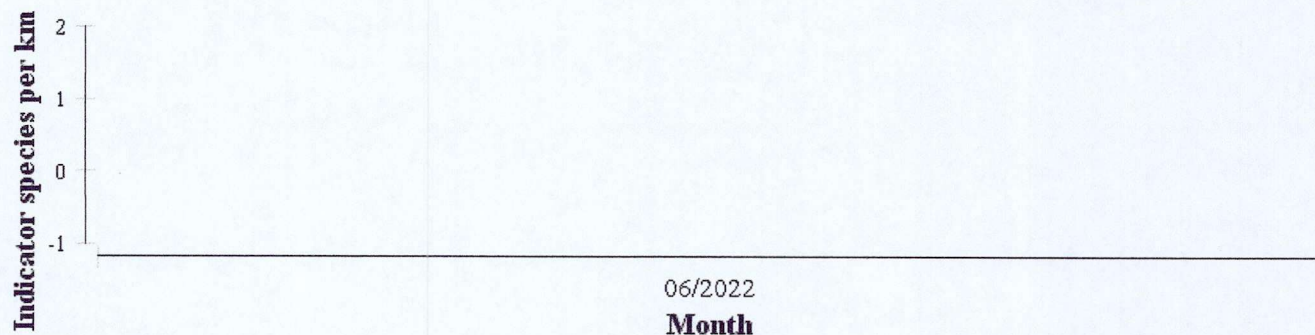
Trends of Observations per Patrol Kilometer in the Forest Conservation Area

Trend in Threats



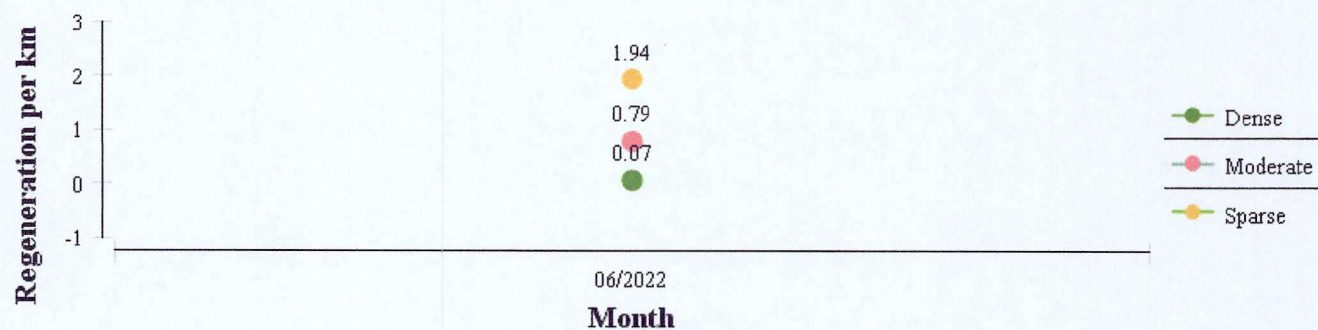
A decreasing trend in threats in the forest conservation area mean effective forest protection; an increasing trend means the opposite.

Trend in Indicator Species




An increasing trend in indicator species in the forest conservation area means effective forest protection; a decreasing trend means the opposite.

Trends in Regeneration Density



An increasing trend in regeneration means effective forest protection; a decreasing trend means the opposite.

Trends of most common Threats





Summary Threat Report

Region 04B - San Jose

Number of days analyzed:

0

18 Jul 2022 3:08 PM

This report presents information for the implementing units of DENR to effectively plan and carry out actions for addressing observed threats to the forest.

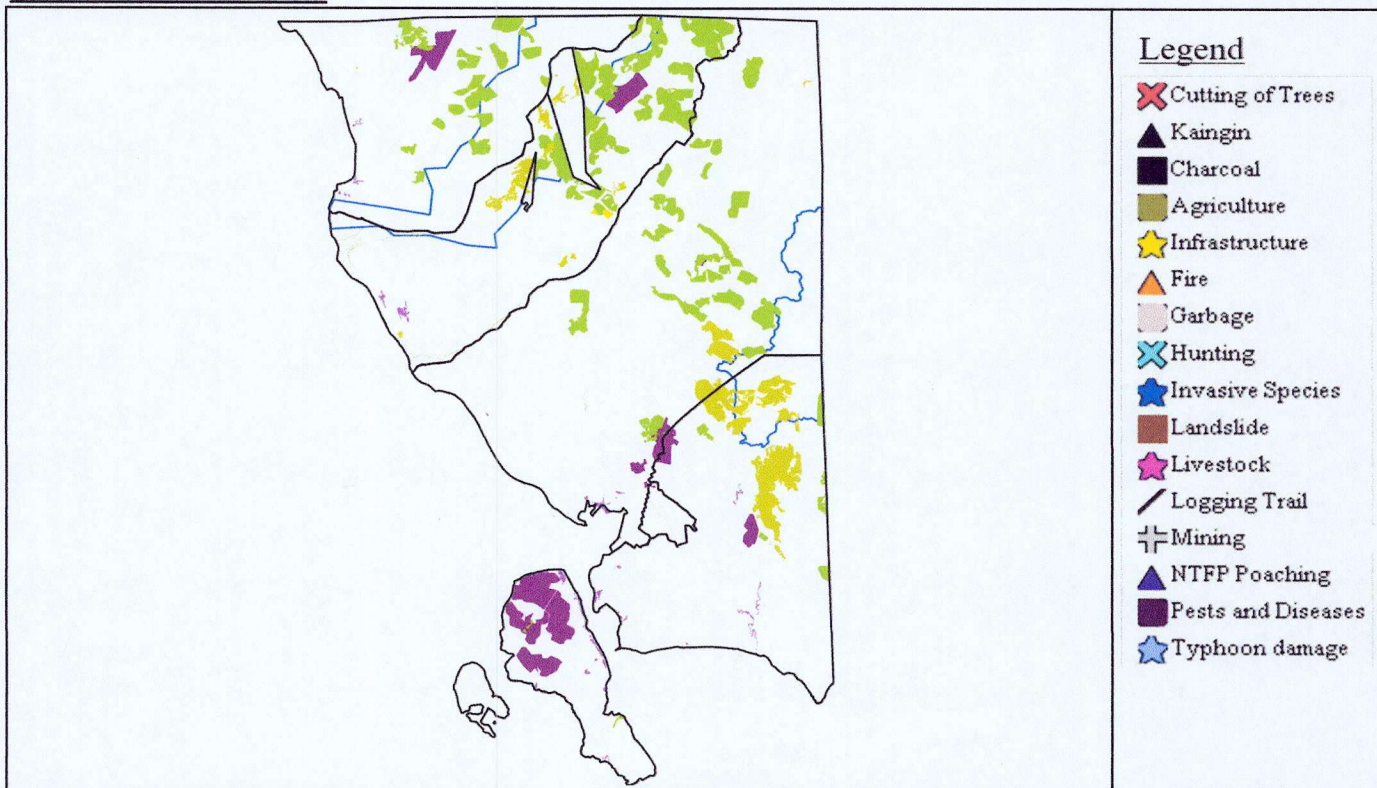
Threats observed and level of response required

Threat	No. of Observations	Emergency - Immediate action required!	Level 1 - Action required within a week	Level 2 - Action required within a month
--------	---------------------	--	--	--

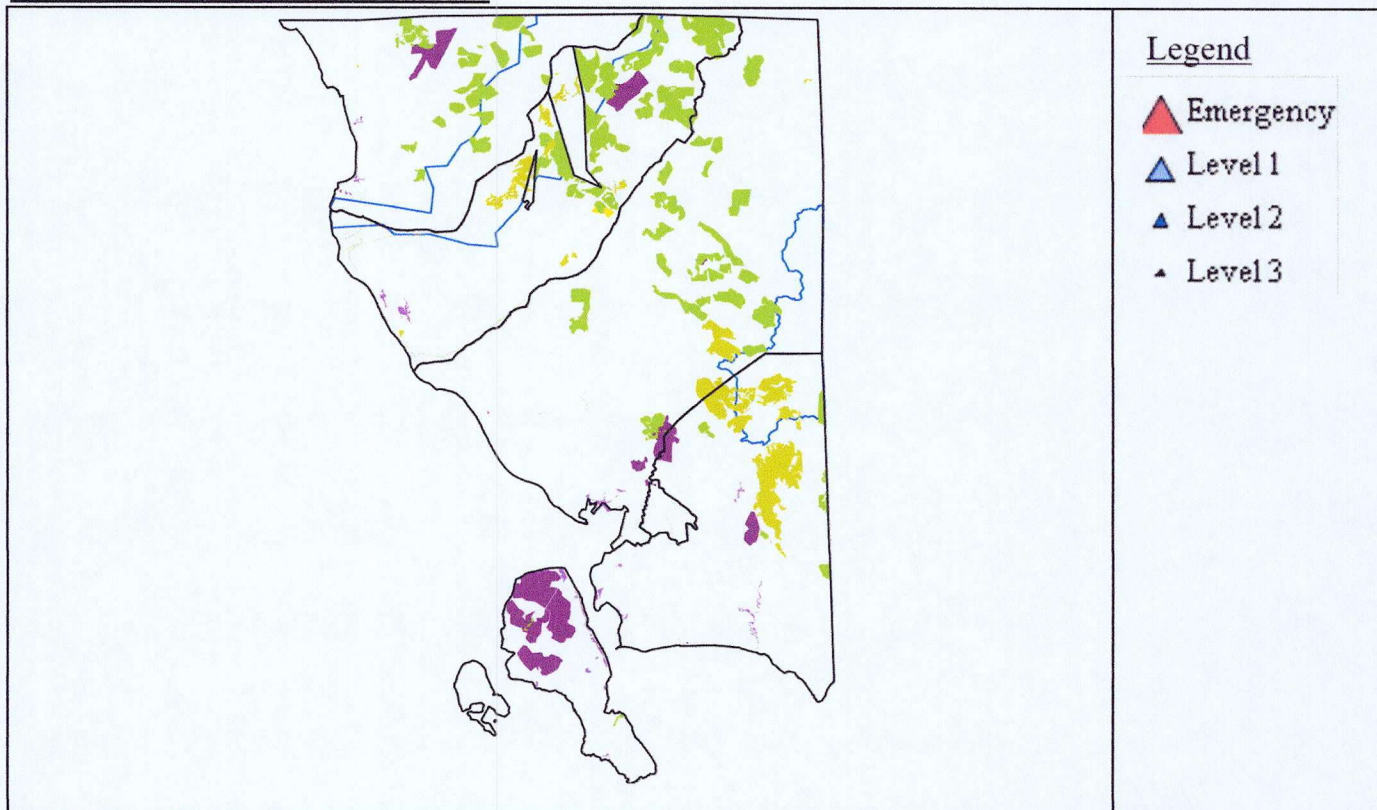


Republic of the Philippines
Department of Environment and Natural Resources
Lawin Forest and Biodiversity Protection System

Location of observed threats



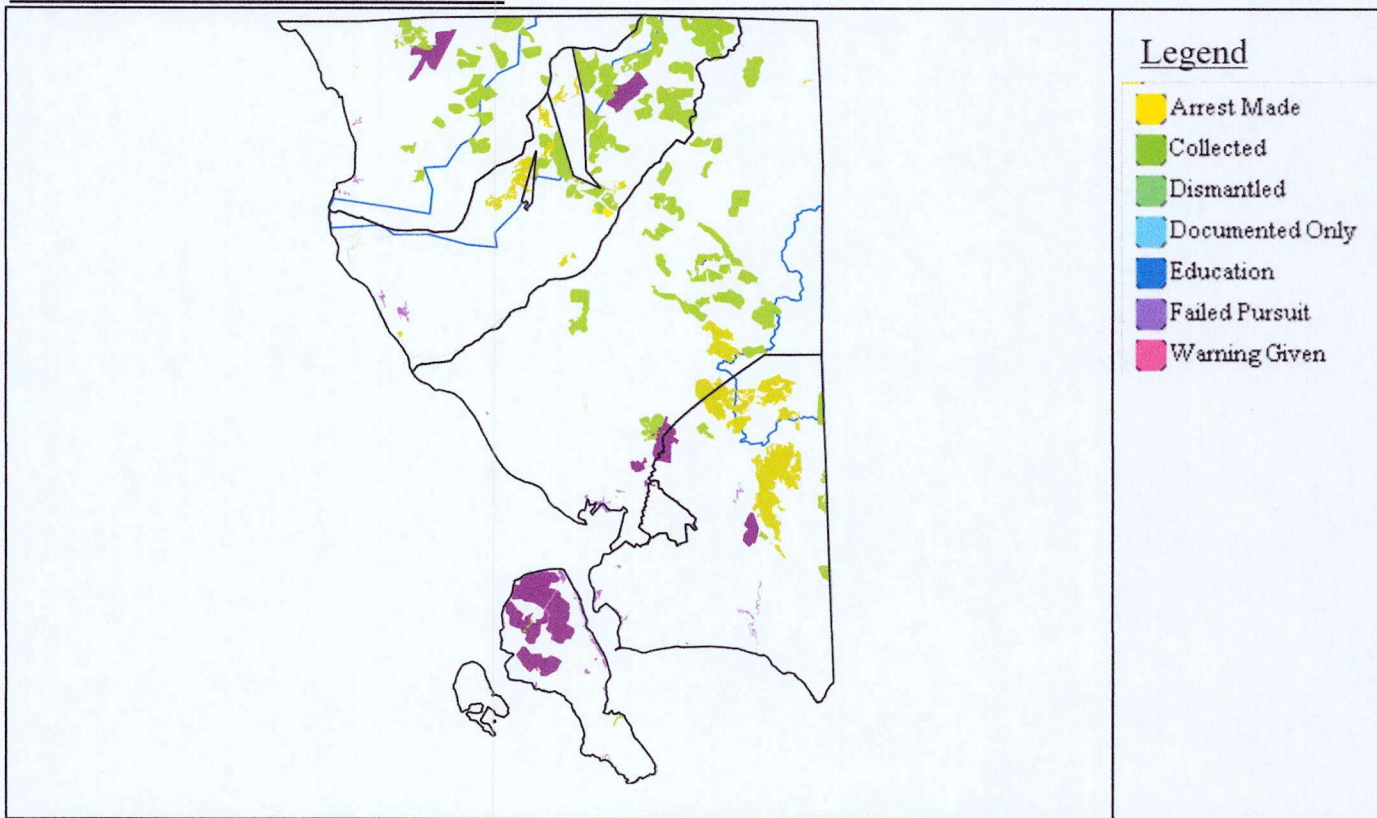
Locations and urgency of responses needed





Republic of the Philippines
Department of Environment and Natural Resources
Lawin Forest and Biodiversity Protection System

Locations of actions taken to address threats



Actions taken to address observed threats during patrols

