



Republic of the Philippines
Department of Environment and Natural Resources
MIMAROPA REGION
PROVINCIAL ENVIRONMENT AND NATURAL RESOURCES OFFICE
Bgy. Sta. Monica, Puerto Princesa City, Palawan
Telfax No. (048) 434-8791
Email Add: palawan@denr.gov.ph

DENR MIMAROPA RECORDS SECTION	
RECEIVED	
29 NOV 2022	
<input type="checkbox"/> INCOMING	<input type="checkbox"/> OUTGOING
BY: _____	DATS NO. _____
TIME: _____	

November 23, 2022

MEMORANDUM

FOR : The Regional Executive Director
1515 DENR By the Bay Bldg., Roxas Blvd.
Barangay 668, Ermita, Manila

ATTENTION : The OIC-Assistant Regional Director for Technical Services
The OIC-Chief, Surveys and Mapping Division

FROM : The Provincial of Environment and
Natural Resources Officer

SUBJECT : **REQUEST OF ARTHUR B. LEQUIRON FOR SURVEY
RECORDS OF LOT 422, CAD.841-D IN BARANGAY
POBLACION, TAYTAY, PALAWAN**

Forwarded is the Memorandum from CENRO Taytay, Palawan dated October 24, 2022 along with the letter request of Mr. Arthur B. Lequiron for a certified copies of Cadastral Map (CM) and lot description of Lot 422, Cad.841-D.

Requested file is not available in this office level hence it is forwarded for consideration.


FELIZARDO B. CAYATOC

Reference No: 2022-10030
TSD/RPS/SMU

DENR-PALAWAN
PENRO-RECORDS
RELEASED
By dar
Date: 25 NOV 2022 EN 22-3181



Republic of the Philippines
Department of Environment and Natural Resources
Region IV- MIMAROPA
COMMUNITY ENVIRONMENT AND NATURAL RESOURCES OFFICE
by National Highway, Poblacion, Taytay, Palawan. 5312
Contact Nos./email add: 09121713889 (TNT)/ 09265059335 (TM)/cenrotaytay@denr.gov.ph

October 24, 2022

MEMORANDUM

FOR : The Regional Executive Director
DENR MIMAROPA
1515 L&S Bldg., Roxas Blvd.,
Ermita, Manila


Attention Please : Chief, Surveys and Mapping Division

THRU : The Provincial Environment and Natural
Resources Office - Palawan

FROM : The Community Environment and Natural
Resources Office – Taytay-El Nido, Palawan

SUBJECT : **REQUEST OF ARTHUR B. LEQUIRON FOR SURVEY
RECORDS OF LOT 422, CAD 841-D IN BARANGAY
POBLACION, TAYTAY, PALAWAN**

DENR PENRO
PALAWAN RECORDS
RECEIVED


BY: 
DATE: 11-03-2022 22:10:30


Respectfully forwarding is the subject request of Arthur B. Lequiron (copy attached) for the certified copies of the cadastral map and lot description for your level of action. Issuance of authenticated survey records is not included in DAO 2022-10. Given the fact that original survey records is in the care of the Regional Office, it is assumed that the authority is in the Chief, Surveys and Mapping Division.

Thank you.

For and in the absence of the CENRO

DENR CENRO
TAYTAY, PALAWAN
RELEASED

BY: 
DATE: OCT 25 2022 3131

 10.24
MARIANO P. LILANG JR.
Development Management Officer IV
Per DAO, 2022-09, Page 3

October 17, 2022

**Community Environment and
Natural Resources Office**
Taytay, Palawan

Attention : **Records Section**


**Department of Environment and
Natural Resources**

DENR by the Bay Bldg.

Roxas Blvd

Ermita, Manila

surveys_mimaropa@yahoo.com



Attention: **Survey and Mapping Division**

RE : Request for Certified Copies
Lot 422 Cad 841-D
4.7692 hectares
Taytay, Palawan

Gentlemen:

This is to request for the following regarding the above-captioned parcel of land:

a. DENR-CENRO – Taytay, Palawan

1. **Certified copy** of Technical Description with Sketch Map | V-37
2. **Certification** as to the actual claimant/occupant of **Lot 422 Cad 841-D**
3. Application for **Free Patent** for **Lot 422 Cad 841-D**;


Attaching herewith is the photocopy of the **Barangay Certificate** issued by **Punong Barangay Maria Lucia R. Rodriguez** dated February 15, 2022, for your perusal and consideration.

b. DENR-Region IV-B MIMAROPA

1. **Certified Copy** of the **Cadastral Map**
2. **Certified Copy** of **Lot Description**

This request is intended for possible court litigation and other legal actions to be instituted by **Heirs of Meliton Hisona**.

Thank you very much.


Arthur B. Lequiron
For: **Heirs of Meliton Hisona**
Sitio Montevista, Poblacion
Taytay, Palawan 5312



Republic of the Philippines
Province of Palawan
Municipality of Taytay
Barangay Poblacion

OFFICE OF THE PUNONG BARANGAY

CERTIFICATION

WHOM IT MAY CONCERN:

THIS IS TO CERTIFY that according to the best of my knowledge, **MELITON LIRAZAN HISONA** legal age, married, Filipino is a resident of Sitio Malapajo, of this barangay is the actual occupant of a portion of land Lot No. 422, Cad 841-D, TD No. 001-0343-A, PIN 066-23-001-16-004 containing an area of Four Thousand Six Hundred Ninety Two (4,7692) square meters, more or less, situated at Sitio Malapajo, Poblacion, Taytay, Palawan.

Boundaries as follows:

North: MELITON HISONA

South: JESUSA O. ARABE/VENTURA ARABE / *RENEE ARABE*

East: ROLANDO CRUZ

West: MARISSA GANGE

This Certification is being issued based on the certification issued by the Purok/ Sitio Leader of Sitio Malapajo, Mr. Amando Gange and upon request of Melrose Jane Hisona for whatever legal purpose it may serve best.

Issued this 15th of February 2022.

[Signature]
MARIA LUCIA R. RODRIGUEZ
Punong Barangay

Paid under O.R No. 0869293
Amount Paid:100.00



Republic of the Philippines
Department of Environment and Natural Resources
Region IV- MIMAROPA
COMMUNITY ENVIRONMENT AND NATURAL RESOURCES OFFICE
5312 Taytay, Palawan
by the National Highway, Poblacion, Taytay, Palawan 5312
email ad: cenrotaytay@denr.gov.ph
Contact No. Contact No. 09121713889 (TNT)/ 09265059335 (TM)

October 25, 2022

MR. ARTHUR B. LEQUIRON
Sitio Montevista, Poblacion, Taytay, Palawan

Sir,


Greetings!

This pertains to your letter request that we received on October 18, 2022, requesting certified copies of survey records of Lot 422, Cad 841-D in Barangay Poblacion, Taytay, Palawan.

Please be informed that we forwarded your request to the Regional Office dated October 24, 2022 because CENR Offices are not authorized to authenticate and issues survey records.

Thank you.

Very truly yours,
For and in the absence of the CENRO


MARIANO P. HILANG JR.
Development Management Officer IV
Per DAO 2022-09, Page 3

DENR CENRO
TAYTAY, PALAWAN
RELEASED
BY: _____
DATE: OCT 25 2022 3132

Copy furnished:
DENR Regional Executive Director, MIMAROPA
Attention please: Chief, Surveys and Mapping Division



Republic of the Philippines
Department of Environment and Natural Resources
Region IV- MIMAROPA
COMMUNITY ENVIRONMENT AND NATURAL RESOURCES OFFICE
by National Highway, Poblacion, Taytay, Palawan. 5312
Contact Nos./email add: 09121713889 (TNT)/ 09265059335 (TM)/cenrotaytay@denr.gov.ph

October 24, 2022

MEMORANDUM

FOR : The Regional Executive Director
DENR MIMAROPA
1515 L&S Bldg., Roxas Blvd.,
Ermita, Manila

Attention Please : Chief, Surveys and Mapping Division

THRU : The Provincial Environment and Natural
Resources Office - Palawan

FROM : The Community Environment and Natural
Resources Office – Taytay-El Nido, Palawan

SUBJECT : **REQUEST OF ARTHUR B. LEQUIRON FOR SURVEY
RECORDS OF LOT 422, CAD 841-D IN BARANGAY
POBLACION, TAYTAY, PALAWAN**

DENR PENRO
PALAWAN RECORDS
RECEIVED
BY: *[Signature]*
DATE: 11-03-2022 22-10030

Respectfully forwarding is the subject request of Arthur B. Lequiron (copy attached) for the certified copies of the cadastral map and lot description for your level of action. Issuance of authenticated survey records is not included in DAO 2022-10. Given the fact that original survey records is in the care of the Regional Office, it is assumed that the authority is in the Chief, Surveys and Mapping Division.

Thank you.

For and in the absence of the CENRO

DENR CENRO
TAYTAY, PALAWAN
RELEASED
OCT 25 2022 *[Signature]* 3131

[Signature] 10-24
MARIANO P. LILANG JR.
Development Management Officer IV
Per DAO, 2022-09, Page 3

October 17, 2022

**Community Environment and
Natural Resources Office**
Taytay, Palawan

Attention : **Records Section**

**Department of Environment and
Natural Resources**

DENR by the Bay Bldg.

Roxas Blvd

Ermita, Manila

surveys_mimaropa@yahoo.com

**DENR CENRO
TAYTAY PALAWAN**
RECEIVED
10-18-22
[Signature]

Attention: **Survey and Mapping Division**

RE : Request for Certified Copies
Lot 422 Cad 841-D
4.7692 hectares
Taytay, Palawan

Gentlemen:

This is to request for the following regarding the above-captioned parcel of land:

a. DENR-CENRO – Taytay, Palawan

1. **Certified copy** of Technical Description with Sketch Map | V-37
2. **Certification** as to the actual claimant/occupant of **Lot 422 Cad 841-D**
3. Application for **Free Patent** for **Lot 422 Cad 841-D**;


Attaching herewith is the photocopy of the **Barangay Certificate** issued by **Punong Barangay Maria Lucia R. Rodriguez** dated February 15, 2022, for your perusal and consideration.

b. DENR-Region IV-B MIMAROPA

1. **Certified Copy** of the Cadastral Map
2. **Certified Copy** of Lot Description

This request is intended for possible court litigation and other legal actions to be instituted by **Heirs of Meliton Hisona**.

Thank you very much.


Arthur B. Lequiron
For: **Heirs of Meliton Hisona**
Sitio Montevista, Poblacion
Taytay, Palawan 5312



Republic of the Philippines
Province of Palawan
Municipality of Taytay
Barangay Poblacion

OFFICE OF THE PUNONG BARANGAY

CERTIFICATION

WHOM IT MAY CONCERN:

THIS IS TO CERTIFY that according to the best of my knowledge, **MELITON LIRAZAN HISONA** legal age, married, Filipino is a resident of Sitio Malapajo, of this barangay is the actual occupant of a portion of land Lot No. 422, Cad 841-D, TD No. 001-0343-A, PIN 066-23-001-16-004 containing an area of Four Thousand Six Hundred Ninety Two (4,7692) square meters, more or less, situated at Sitio Malapajo, Poblacion, Taytay, Palawan.

Boundaries as follows:

North: MELITON HISONA

South: JESUSA O. ARABE/VENTURA ARABE / REWEDIOS AR

East: ROLANDO CRUZ

West: MARISSA GANGE

This Certification is being issued based on the certification issued by the Purok/ Sitio Leader of Sitio Malapajo, Mr. Amando Gange and upon request of Melrose Jane Hisona for whatever legal purpose it may serve best.

Issued this 15th of February 2022.

MARIA LUCIA R. RODRIGUEZ
Punong Barangay

Paid under O.R No. 0869293
Amount Paid: 100.00



Republic of the Philippines
Department of Environment and Natural Resources
Region IV- MIMAROPA
COMMUNITY ENVIRONMENT AND NATURAL RESOURCES OFFICE
5312 Taytay, Palawan
by the National Highway, Poblacion, Taytay, Palawan 5312
email ad: cenrotaytay@denr.gov.ph
Contact No. Contact No. 09121713889 (TNT)/ 09265059335 (TM)

October 25, 2022

MR. ARTHUR B. LEQUIRON
Sitio Montevista, Poblacion, Taytay, Palawan

Sir,


Greetings!

This pertains to your letter request that we received on October 18, 2022, requesting certified copies of survey records of Lot 422, Cad 841-D in Barangay Poblacion, Taytay, Palawan.

Please be informed that we forwarded your request to the Regional Office dated October 24, 2022 because CENR Offices are not authorized to authenticate and issues survey records.

Thank you.

Very truly yours,
For and in the absence of the CENRO


MARIANO P. LIANG JR.
Development Management Officer IV
Per DAO 2022-09, Page 3

DENR CENRO
TAYTAY, PALAWAN
RELEASED

BY: 
DATE: OCT 25 2022 3/32

Copy furnished:
DENR Regional Executive Director, MIMAROPA
Attention please: Chief, Surveys and Mapping Division



October 24, 2022

MEMORANDUM

FOR : The Regional Executive Director
DENR MIMAROPA
1515 L&S Bldg., Roxas Blvd.,
Ermita, Manila

Attention Please : Chief, Surveys and Mapping Division

THRU : The Provincial Environment and Natural
Resources Office - Palawan

FROM : The Community Environment and Natural
Resources Office – Taytay-El Nido, Palawan

SUBJECT : **REQUEST OF ARTHUR B. LEQUIRON FOR SURVEY
RECORDS OF LOT 422, CAD 841-D IN BARANGAY
POBLACION, TAYTAY, PALAWAN**

DENR PENRO
PALAWAN RECORDS
RECEIVED

BY: 
DATE: 11-03-2022 22-10030


Respectfully forwarding is the subject request of Arthur B. Lequiron (copy attached) for the certified copies of the cadastral map and lot description for your level of action. Issuance of authenticated survey records is not included in DAO 2022-10. Given the fact that original survey records is in the care of the Regional Office, it is assumed that the authority is in the Chief, Surveys and Mapping Division.

Thank you.

For and in the absence of the CENRO

DENR CENRO
TAYTAY, PALAWAN
RELEASED

OCT 25 2022 3131

 10.24
MARIANO P. LILANG JR.
Development Management Officer IV
Per DAO, 2022-09, Page 3


October 17, 2022

**Community Environment and
Natural Resources Office**
Taytay, Palawan

Attention : **Records Section**

**Department of Environment and
Natural Resources**

DENR by the Bay Bldg.
Roxas Blvd
Ermita, Manila
surveys_mimaropa@yahoo.com



Attention: **Survey and Mapping Division**

RE : Request for Certified Copies
Lot 422 Cad 841-D
4.7692 hectares
Taytay, Palawan

Gentlemen:

This is to request for the following regarding the above-captioned parcel of land:

a. DENR-CENRO – Taytay, Palawan

1. **Certified copy** of Technical Description with Sketch Map | V-37
2. **Certification** as to the actual claimant/occupant of **Lot 422 Cad 841-D**
3. Application for **Free Patent** for **Lot 422 Cad 841-D**;


Attaching herewith is the photocopy of the **Barangay Certificate** issued by **Punong Barangay Maria Lucia R. Rodriguez** dated February 15, 2022, for your perusal and consideration.

b. DENR-Region IV-B MIMAROPA

1. **Certified Copy** of the Cadastral Map
2. **Certified Copy** of Lot Description

This request is intended for possible court litigation and other legal actions to be instituted by **Heirs of Meliton Hisona**.

Thank you very much.


Arthur B. Lequiron
For: **Heirs of Meliton Hisona**
Sitio Montevista, Poblacion
Taytay, Palawan 5312



Republic of the Philippines
Province of Palawan
Municipality of Taytay
Barangay Poblacion

OFFICE OF THE PUNONG BARANGAY

CERTIFICATION

WHOM IT MAY CONCERN:

THIS IS TO CERTIFY that according to the best of my knowledge, **MELITON LIRAZAN HISONA** legal age, married, Filipino is a resident of Sitio Malapajo, of this barangay is the actual occupant of a portion of land Lot No. 422, Cad 841-D, TD No. 001-0343-A, PIN 066-23-001-16-004 containing an area of Four Thousand Six Hundred Ninety Two (4.7692) square meters, more or less, situated at Sitio Malapajo, Poblacion, Taytay, Palawan.

Boundaries as follows:

North: MELITON HISONA

South: JESUSA O. ARABE/VENTURA ARABE / REWEDIOS AR

East: ROLANDO CRUZ

West: MARISSA GANGE

This Certification is being issued based on the certification issued by the Purok/ Sitio Leader of Sitio Malapajo, Mr. Amando Gange and upon request of Melrose Jane Hisona for whatever legal purpose it may serve best.

Issued this 15th of February 2022.

MARIA LUCIA R. RODRIGUEZ
Punong Barangay

Paid under O.R No. 0869293
Amount Paid:100.00



Republic of the Philippines
Department of Environment and Natural Resources
Region IV- MIMAROPA
COMMUNITY ENVIRONMENT AND NATURAL RESOURCES OFFICE
5312 Taytay, Palawan
by the National Highway, Poblacion, Taytay, Palawan 5312
email ad: cenrotaytay@denr.gov.ph
Contact No. Contact No. 09121713889 (TNT)/ 09265059335 (TM)

October 25, 2022

MR. ARTHUR B. LEQUIRON
Sitio Montevista, Poblacion, Taytay, Palawan

Sir,


Greetings!

This pertains to your letter request that we received on October 18, 2022, requesting certified copies of survey records of Lot 422, Cad 841-D in Barangay Poblacion, Taytay, Palawan.

Please be informed that we forwarded your request to the Regional Office dated October 24, 2022 because CENR Offices are not authorized to authenticate and issues survey records.

Thank you.

Very truly yours,
For and in the absence of the CENRO


MARIANO P. LIANG JR.
Development Management Officer IV
Per DAO 2022-09, Page 3

DENR CENRO
TAYTAY, PALAWAN
RELEASED

BY: 
OCT 25 2022 3/32

Copy furnished:
DENR Regional Executive Director, MIMAROPA
Attention please: Chief, Surveys and Mapping Division