



MEMORANDUM

FOR : The Regional Executive Director
MIMAROPA Region

THRU : The Assistant Regional Director for Technical Services

FROM : The OIC, PENR Officer


SUBJECT : **SUBMISSION OF REPORT ON LAWIN PATROLLING IN SIBUYAN
AND TABLAS ISLAND FOR THE PERIOD OF OCTOBER 2022**

Respectfully submitting the monthly report of Data Managers on patrolling of Protected Areas and Forestlands using the LAWIN Forest Protection and Biodiversity Protection System for the period of October 2022.

Attached are the monthly accomplishment reports of Data Managers of Tablas with a patrol distance of **8.93** kilometers and Sibuyan Island with a patrol distance of **14.79** kilometers a total of **23.72** kilometers.

Illegal cutting was observed and addressed by patrollers by conducting regular monitoring and IEC within the vicinity.

For your information and further instructions.


ARNOLDO A. BLAZA, JR.



Republic of the Philippines
Department of Environment and Natural Resources
MIMAROPA REGION

MEMORANDUM


FOR : **THE PENR OFFICER**
Odiongan, Romblon

THRU : **THE OIC, Chief TSD**

FROM : **THE DATA MANAGER**

SUBJECT : **SUBMISSION OF MONTHLY ACCOMPLISHMENT
REPORT FOR LAWIN FOREST BIODIVERSITY
PROTECTION SYSTEM FOR THE MONTH OF
SEPTEMBER 21, 2022- OCTOBER 20, 2022.**

Respectfully submitting the accomplishment report re: the above subject matter. Attached herewith are the Patrol report, Patrol Routes, Forest Condition and Patrol Observations conducted by teams (2) teams of Tablas Island Province of Romblon.


JOEVIN CRIS G. FODRA
Data Manager

DENR Romblon
Odiongan, Romblon
Tel.No. 567-5030



Republic of the Philippines
Department of Environment and Natural Resources
Lawin Forest and Biodiversity Protection System


Summary Patrol Report

Region 04B - Romblon

This report presents the patrol performance and quality of the implementing unit during the above stated period of time (number of days). The report contains information on accomplishment rate, coverage and intensity of patrolling in different forest types on patrol distance covered per patroller. The information is meant to provide a basis for patrol planning for the next planning period and implementation of adaptive measures to enhance patrolling as necessary.

Overall accomplishment rate*

Level of Accomplishment



● Accomplishment
● Target

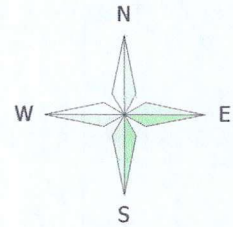
Accomplishment* Target*
for the period distance
for the period

8.93 141.75

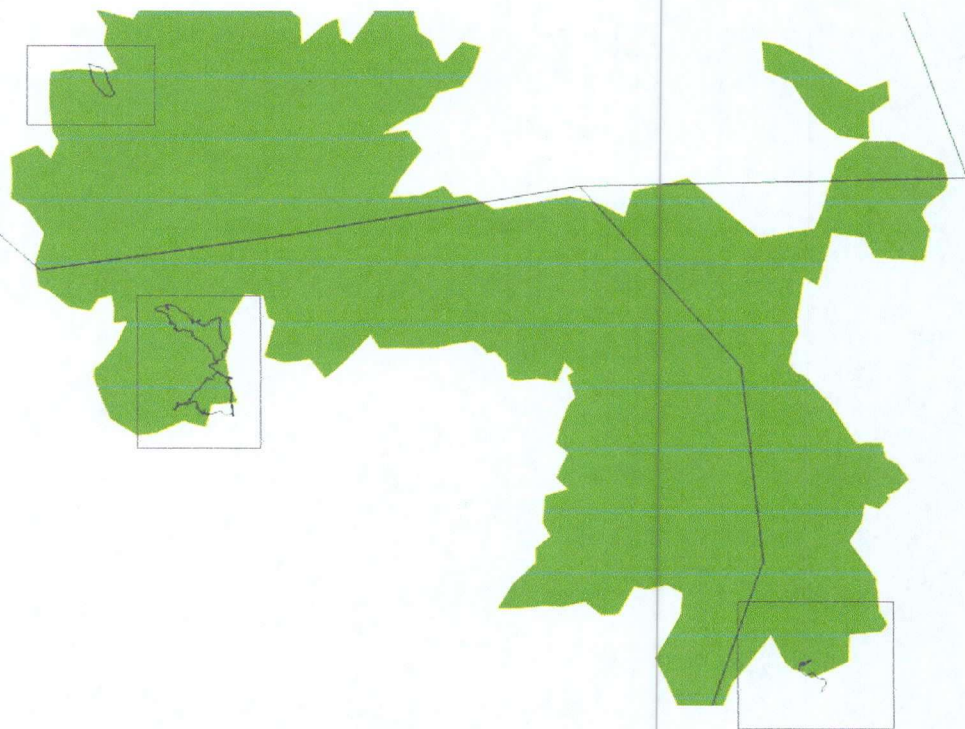
Accomplishment
Rate:
6.31%

Forest Ranger	Patrol Distance Accomplished
Al jhon Padua	8.93
Eddie Dulay	8.93
Rogelio Agcaoili	8.93

LAWIN AREA PATROLLED
Province of Romblon
Tablas Island



Total Distance patrol: 9 km.



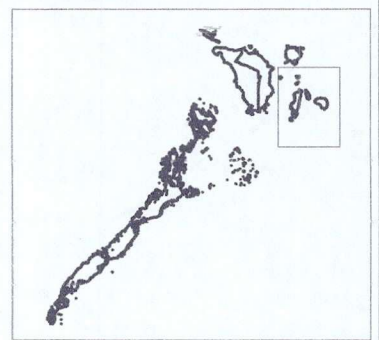
Universal Transverse Mercator-Zone 51

LEGEND



Area Patrolled (9km)
Conservation Area

LOCATION





Summary Threat Report

Region 04B - Romblon

Number of days analyzed: 29

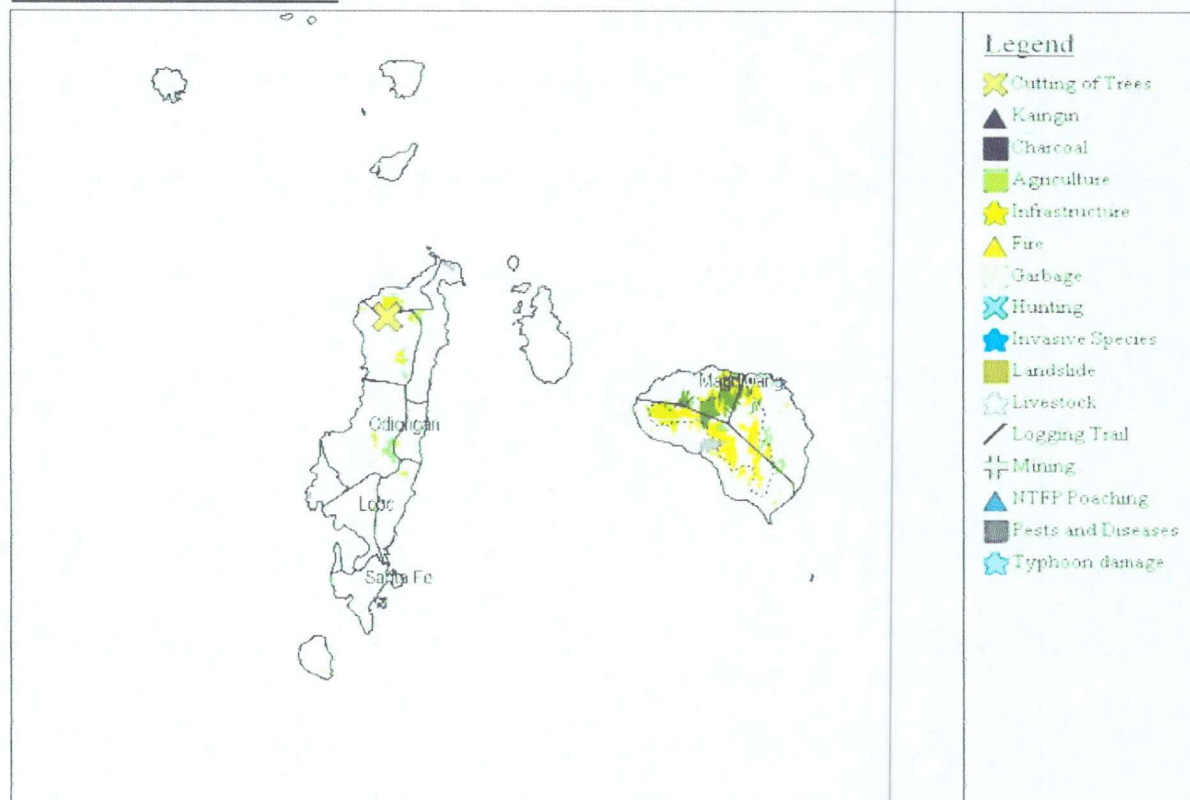
2 Nov 2022 10:49 AM

This report presents information for the implementing units of DENR to effectively plan and carry out actions for addressing observed threats to the forest.

Threats observed and level of response required

Threat	No. of Observations	Emergency - Immediate action required!	Level 1 - Action required within a week	Level 2 - Action required within a month
Cutting of Trees	1	0	0	0

Location of observed threats





October 21, 2022

MEMORANDUM

FOR : The OIC-PENR Officer
Odiongan, Romblon

FROM : The Chief Technical Services Division
& PASu of MGGNP

SUBJECT : SUBMISSION OF LAWIN PATROLLING REPORT IN
SIBUYAN ISLAND, ROMBLON FROM SEPTEMBER 21-
OCTOBER 20, 2022.



Respectfully submitting the summary report of patrolling using LAWIN Biodiversity and Forestry Protection System conducted in Sibuyan Island, Romblon from September 21- October 20, 2022 to wit;

Records and observations collected by the data manager of SMART LAWIN from the three (3) patrol teams shows that a total of **14.79** kilometers were patrolled from September 21-October 20, 2022.

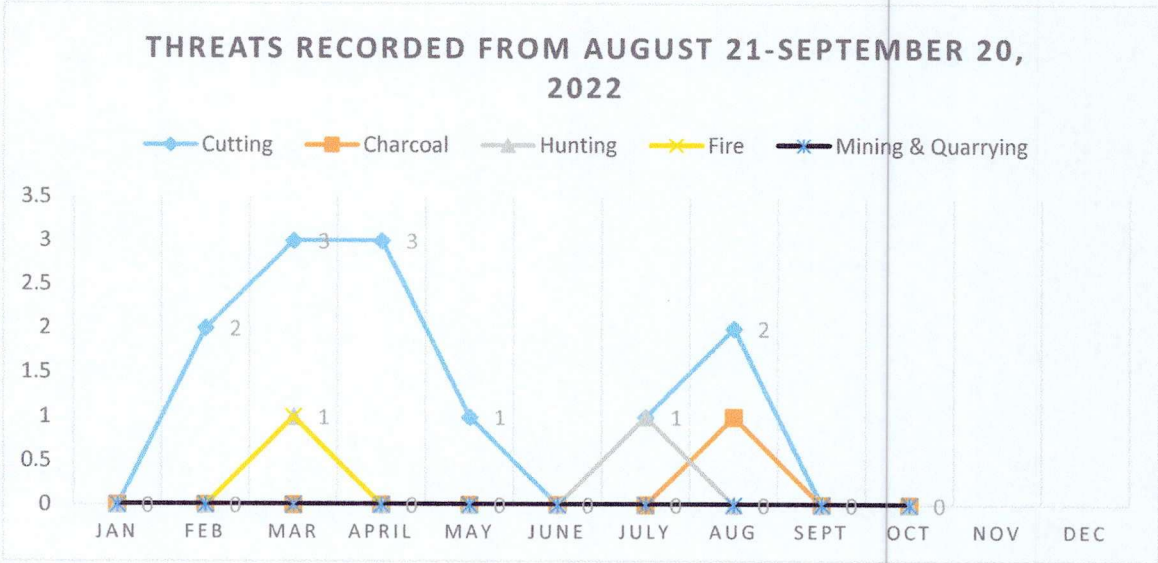
Forest Patrolling in Mt. Guiting-Guiting Natural Park is now regularly conducted by three (3) LAWIN group patrollers. The DENR hired newly (10) Park Rangers and (3) Forest Protection Officers and the Philippine National Police and Philippine Coastguard also team up with the DENR for more man power to help prevent illegal forest activities in the area.

The LAWIN patrollers are conducting quality patrolling by observing forest conditions and threats while conducting patrolling in the three Municipalities in Sibuyan Island, Romblon. There are some Park Rangers of the DENR supervised by the regular patrollers are assigned in the Barangay Espana Guard Post 24/7 and conducted checkpoint activity in the Guard post. In Brgy. Danao, Cajidiocan patrollers continuously patrolling in the area of Sitio Bogalot where an alleged report of illegal charcoal making and illegal cutting of tree occurs.

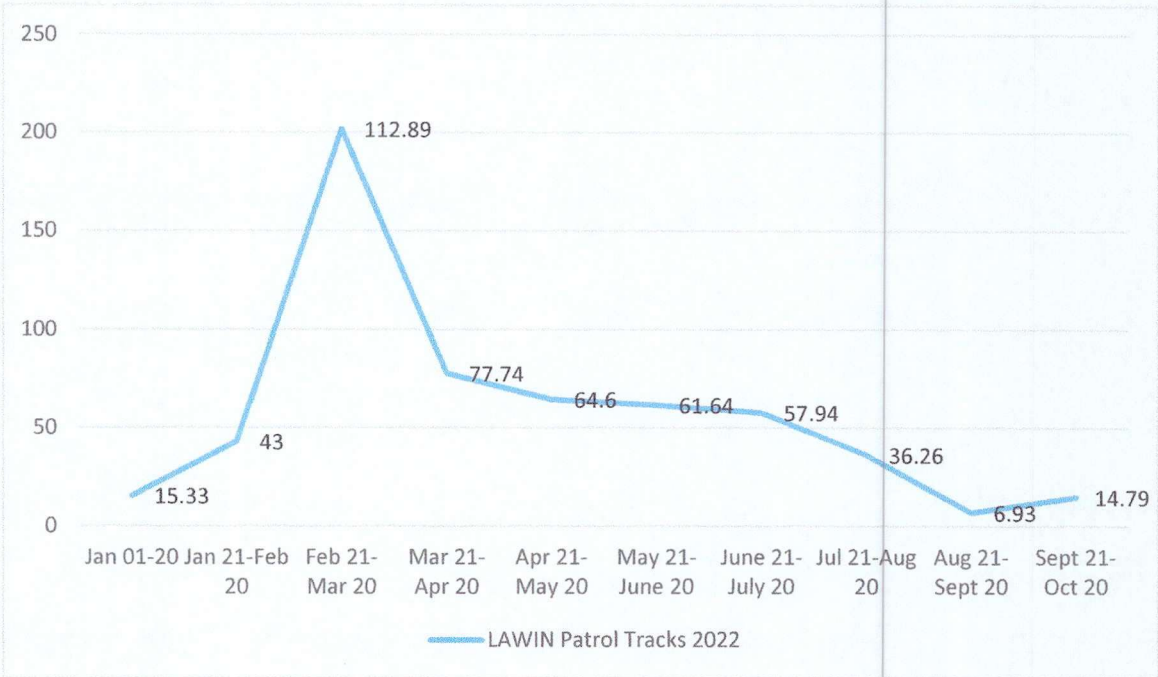
The Data Manager generated a single patrol report for every team who conducted the patrolling for easy and accurate monitoring of their action taken on the recorded threats. A total of **481.94** kilometers were recorded by the data manager from January 2022 to present.

For information and records.


MANUEL B. ROMERO



The graph above shows the common threats recorded by the patrollers. There are no illegal activities or threats recorded within the conservation area.



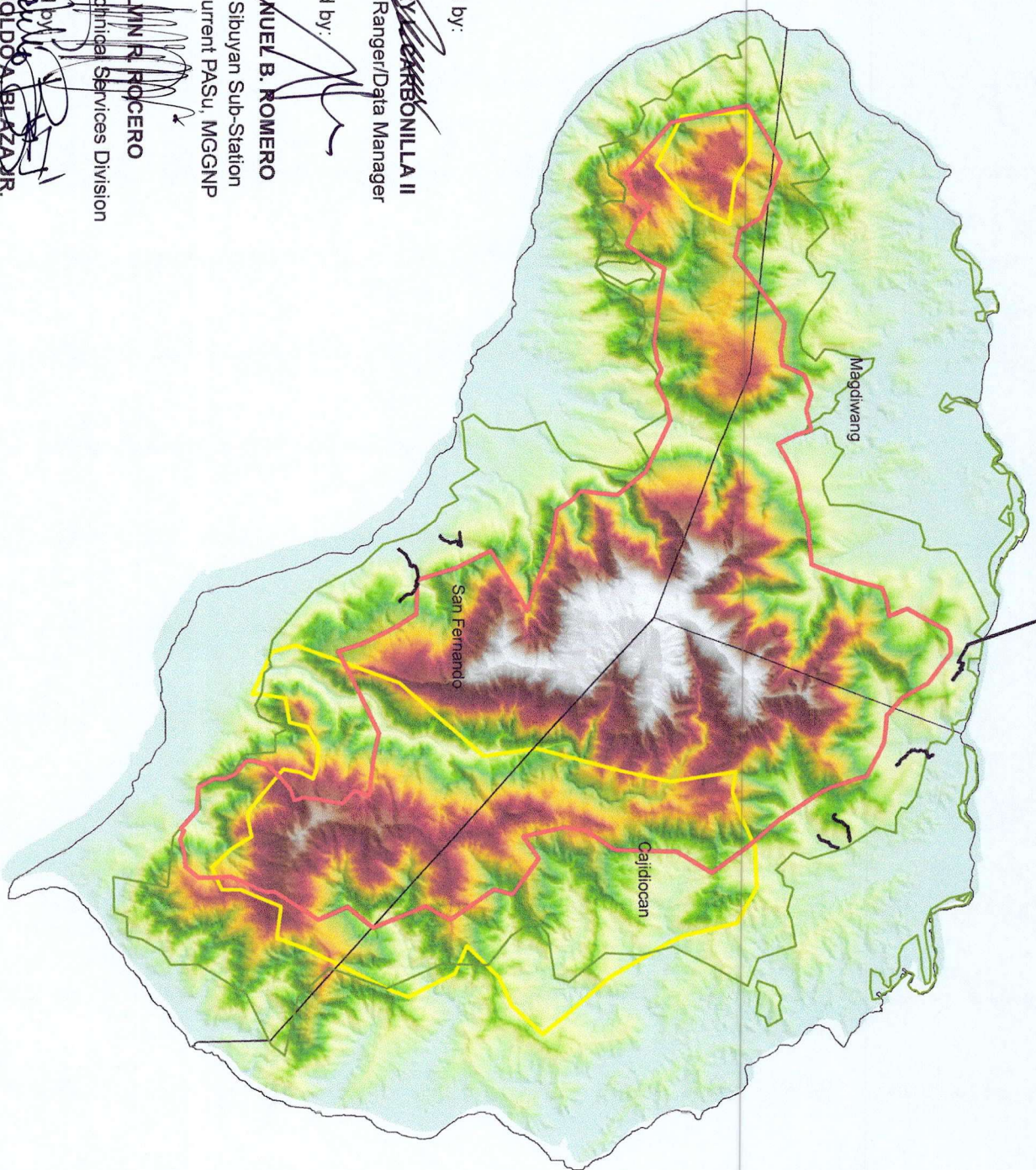
Graph showing the kilometers patrol recorded by the patrollers.

450000

1380000

1360000

450000



Prepared by:

HENRY CARBONILLA II
Forest Ranger/Data Manager

Reviewed by:

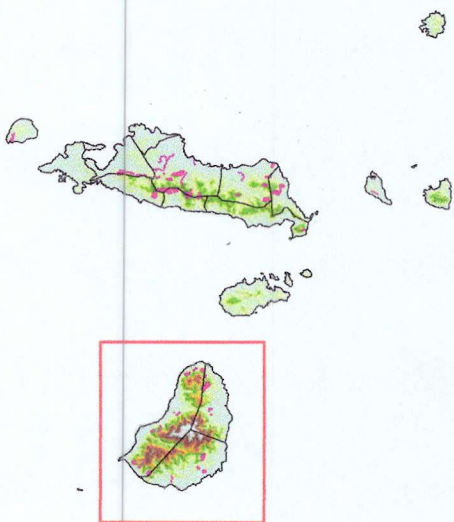
MANUEL B. ROMERO
OIC, Sibuyan Sub-Station
& Concurrent PASu, MCGNP

Noted by:

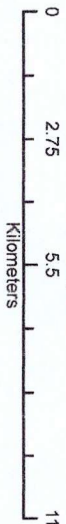
MALVIN R. ROCERO
Chief Technical Services Division

Approved by:
ARNOLDO A. BLAZA JR.
OIC, PENRO Romblon

Province of Romblon



1:150,000



LAWIN Distance Patrolled from Sept 21-Oct 20, 2022
Sibuyan Island, Province of Romblon

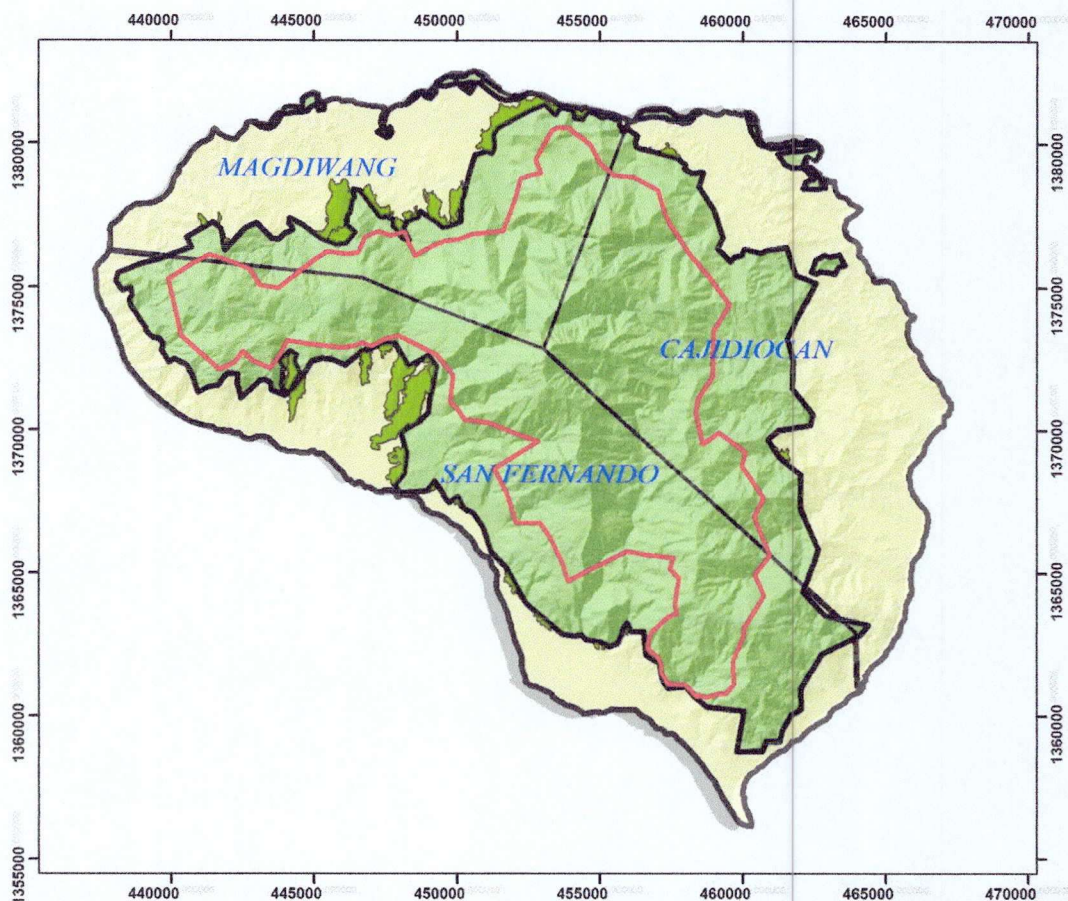
Legend

- Patrol
- MCGNP
- Timberland
- Municipal Boundary
- CADT

Coordinate System: WGS 1984 UTM Zone 51N
Projection: Transverse Mercator
Datum: WGS 1984



**MT. GUITING-GUITING NATURAL PARK
PROTECTED AREA MANAGEMENT OFFICE
SIBUYAN ISLAND, ROMBLON
MONTHLY LAWIN ACCOMPLISHMENT REPORT
SEPTEMBER 21- OCTOBER 20, 2022**



Province of Romblon