




Republic of the Philippines  
**Department of Environment and Natural Resources**  
MIMAROPA Region  
PROVINCIAL ENVIRONMENT AND NATURAL RESOURCES OFFICE  
Bgy. Sta. Monica, Puerto Princesa City, Palawan  
Telfax No. (048) 434 - 8791  
Email Add: [penropalawan@denr.gov.ph](mailto:penropalawan@denr.gov.ph)



December 1, 2022

## MEMORANDUM

**FOR :** The Regional Executive Director  
DENR MIMAROPA Region  
1515 DENR By the Bay Building, Roxas Boulevard,  
Barangay 668, Ermita, Manila

**THRU :** The OIC, ARD for Technical Services

**FROM :** The Provincial Environment and  
Natural Resources Officer

**SUBJECT :** REPORT/UPDATES RE: LAWIN PATROLS CONDUCTED  
WITHIN AREA OF JURISDICTION OF CENRO BROOKE'S  
POINT, PALAWAN FOR THE MONTH OF NOVEMBER 2022


Respectfully forwarded is the memorandum of CENRO Brooke's Point, Palawan dated November 17, 2022 relative the above subject.

As reported, a total of 52.409 kilometers distance were patrolled for the month of November 2022. In addition, there are Four (4) threats recorded during the said period. (*Please refer to the attached matrix of the report*)

For information and further instruction.

  
FELIZARDO B. CAYATOC

Copy Furnished:  
CENRO Brooke's Point, Palawan  
<cenrobrookepoint@denr.gov.ph>  
KVE/MES Doc. No. 2022-10777

DENR-PALAWAN  
PENRO-RECORDS  
**RELEASED**  
By   
Date 02-DEC-2022 CN 22-3245



November 17, 2022

**MEMORANDUM**

**FOR :** The Provincial Environment and  
Natural Resources Officer  
Sta. Monica, Puerto Princesa City

**FROM :** The Community Environment and  
Natural Resources Officer

**SUBJECT :** **REPORT/UPDATES RE: LAWIN PATROLS CONDUCTED  
WITHIN THE AREA OF JURISDICTION OF CENRO BROOKE'S  
POINT, PALAWAN FOR THE MONTH OF NOVEMBER 2022**

**DENR PENRO  
PALAWAN RECORDS  
RECEIVED**


BY: [Signature]  
DATE: 11-23-2022 22-10777

Respectfully forwarded herewith are copies of reports/updates in summary of Lawin Patrolling conducted within the area of jurisdiction of CENRO Brooke's Point, Palawan from October 17 to November 15, 2022.

Based on the said summary, a total of 52.409 kilometers of foot and seaborne patrolling activities within the forestland area/conservation area was accomplished, equivalent to 104.82% of the 50 kilometers monthly target of this Office computed based on the 600 kilometers annual target indicated in the approved Work and Financial Plan for CY 2022. However, this figure includes patrol data with GPS error/s reported to the Lawin Help Desk for assessment and updating of FMB Lawin Unit. Thus, the total accomplished patrol distance may still be further reduce/decrease.

Further, Patrol observation records show that the forest conditions in the areas patrolled are mainly characterized by early to advanced secondary forests. Likewise, for this period one (1) charcoal making activity and three (3) cutting of trees of mangrove species were documented/observed during the patrolling activity on October 30, 2022 at Barangay Tarusan, Bataraza, Palawan which likewise resulted to the apprehension of wood charcoal and round timber of mangrove species. Said apprehended items are subject for Administrative Adjudication Proceedings.

For his information and record.



*For and in the absence of  
The CENRO:*

[Signature]  
**FRANKLIN M. AQUINO**  
FIII/OIC-DMO IV/PASu UIGRBS  
In-Charge, Office of the CENRO f.





Republic of the Philippines  
Department of Environment and Natural Resources  
MIMAROPA Region  
**COMMUNITY ENVIRONMENT AND NATURAL RESOURCES OFFICE**  
Brooke's Point, Palawan

November 16, 2022  
**OFFICE OF THE CENRO**  
BROOKE'S POINT PALAWAN


**MEMORANDUM**

**FOR :** The Community Environment and  
Natural Resources Officer  
Brooke's Point, Palawan

**THRU :** The Chief, Monitoring and Enforcement Section

**FROM :** The Lawin Data Manager

**SUBJECT :** **SUBMISSION OF LAWIN REPORT/UPDATES FOR  
THE MONTH OF NOVEMBER 2022**



Respectfully submitted herewith is the LAWIN Report/Update for the month of November 2022. This report provides summary of patrols conducted by this Office from October 17 to November 15, 2022. The patrol distance covered by each patroller for the specified dates and patrol IDs are likewise included. Moreover, for this period, one (1) charcoal making activity and three (3) cutting of trees of mangrove species were documented/observed during the patrolling activity on October 30, 2022 at Barangay Tarusan, Bataraza, Palawan which likewise resulted to the apprehension of wood charcoal and round timber of mangrove species. Said apprehended items are subject for Administrative Adjudication Proceedings.

Based from the summaries of results of queries and reports run via SMART Database, the patrol distance (Km) covered in each Patrol Sector is summarized as follows:

Patrol Team	Accomplishment (Km)
Team 1	21.495
Team 2	8.140
Team 3	14.175
Team 4	8.599
<b>TOTAL</b>	<b>52.409*</b>

\*Note: This figure includes distance based on Patrol Data with GPS errors reported for updating through the FMB Lawin Help Desk. Thus, actual patrol distance may still possibly decrease.

For his information, record and further instruction.

*Roseville I. Mitra*  
**ROSEVILLE I. MITRA**  
Forest Technician I

## SUMMARY OF PATROLS

Patrol ID	Type	Patrol Date	Mandate	Leader	Patrol Transport Type/Distance Covered	
894	Ground	October 21, 2022	Threats-focused Monitoring	Abraham Vicente	Others	7.569
895	Ground	October 22, 2022	Threats-focused Monitoring	Abraham Vicente	Others	1.601
896	Ground	October 22, 2022	Threats-focused Monitoring	Abraham Vicente	Others	4.178
897	Ground	October 22, 2022	Threats-focused Monitoring	Abraham Vicente	Others	4.041
898	Ground	October 22, 2022	Threats-focused Monitoring	Abraham Vicente	Others	1.616
899	Ground	October 25, 2022	Threats-focused Monitoring	Leandro Jr. Lapangan	Foot	0.748
900	Ground	October 25, 2022	Threats-focused Monitoring	Leandro Jr. Lapangan	Foot	0.372
901	Ground	October 25, 2022	Threats-focused Monitoring	Leandro Jr. Lapangan	Foot	2.874
902	Ground	October 26, 2022	Threats-focused Monitoring	Leandro Jr. Lapangan	Foot	0.295
903	Ground	October 26, 2022	Threats-focused Monitoring	Leandro Jr. Lapangan	Foot	0.706
904	Ground	October 26, 2022	Threats-focused Monitoring	Leandro Jr. Lapangan	Foot	0.591
905	Ground	October 27, 2022	Threats-focused Monitoring	Leandro Jr. Lapangan	Foot	2.554
906	Ground	October 30, 2022	Indicator Species-focused Monitoring	Kennit Francis Valdestamon	Others	5.194
907	Ground	Nov. 9, 2022	Indicator Species-focused Monitoring	Kennit Francis Valdestamon	Others	8.981
908	Ground	Nov. 4, 2022	Threats-focused Monitoring	Abraham Vicente	Others	2.489
909	Ground	Nov. 15, 2022	Threats-focused Monitoring	Rj Keith Immanuel Idlana	Others	4.709
910	Ground	Nov. 15, 2022	Threats-focused Monitoring	Rj Keith Immanuel Idlana	Others	2.524
911	Ground	Nov. 15, 2022	Threats-focused Monitoring	Rj Keith Immanuel Idlana	Others	1.367



# COUNT OF OBSERVATION OF FOREST CONDITIONS AND FOREST REGENERANTS

Patrol ID	Forest Condition					Regeneration			
	Old Growth	Advanced Secondary	Early Secondary	Open Cultivated	Open Uncultivated	Dense	Moderate	Sparse	None
894			30	25			55		
895			22				21	1	
896		20	46			14	52		
897		41	25			8	58		
898		25	10			8	27		
899		6		5		3	8		
900		6		3		4	4	1	
901		22		14		8	28		
902		3		1		2	2		
903		11		5		5	11		
904		13		4		3	12	2	
905		24	1	17		18	22	2	
906		19	50			5	50	14	
907		4	66	1		17	44	8	2
908		12	14			6	20		
909		72					72		
910		41					41		
911		28					28		
<b>TOTAL</b>	<b>0</b>	<b>347</b>	<b>264</b>	<b>75</b>	<b>0</b>	<b>101</b>	<b>555</b>	<b>28</b>	<b>2</b>

As described in the table above, the forest condition in conservation areas covered by LAWIN Patrols of CENRO Brooke's Point for the month of November 2022 is dominated by **Early to Advanced Secondary Forests**. Significant number of observations of Open cultivated areas is likewise recorded. Meanwhile, relatively high observations of moderate regeneration is also recorded which may indicate forest cover recovery.



Republic of the Philippines  
Department of Environment and Natural Resources  
Lawin Forest and Biodiversity Protection System

## Summary Patrol Report

### Region 04B - Brooke's Point

Number of days analyzed:

29

Nov 16, 2022 9:58 AM

This report presents the patrol performance and quality of the implementing unit during the above stated period of time (number of days). The report contains information on accomplishment rate, coverage and intensity of patrolling in different forest types on patrol implementation of adaptive measures to enhance patrolling as necessary.

### Overall accomplishment rate\*

#### Level of Accomplishment



Accomplishment  
Target

Accomplishment\*  
for the period

52.409

Target\* distance for  
the period

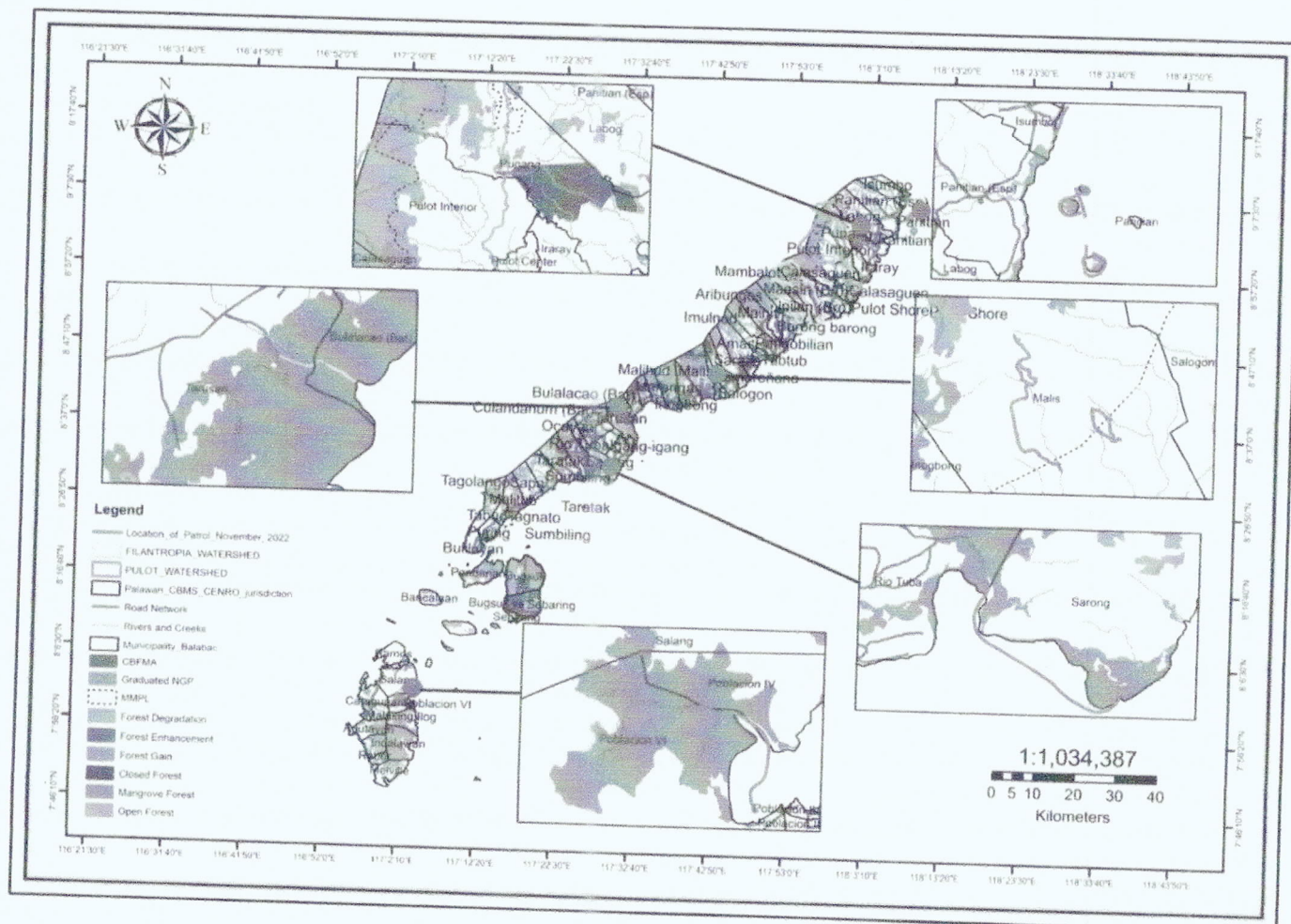
50.00

Accomplishment Rate:

104.82%

\*Target is computed based on approved WFP annual target patrol distance of Lawin Patrolling in kilometers of CENRO Brooke's Point, Palawan.

### Patrol coverage and intensity







Republic of the Philippines  
**Department of Environment and Natural Resources**  
**Lawin Forest and Biodiversity Protection System**

**Patrol distance covered by each Patroller**

Patroller	Patrol Distance Accomplished
Abraham Vicente	21.495
Bimbo Vicente	21.495
Mark Anthony Gabuco	21.495
Mark Ronald Velasco	21.495
Conrado Corpuz, Sr.	14.175
Kennit Francis Valdestamon	14.175
Rostum Cacatian	14.175
Rudy Miraflor	14.175
Rj Keith Immanuel Idlana	8.599
Donald Doctolero	8.140
Jefferson Tajon	8.140
Leandro Jr. Lapangan	8.140
Leonald Tupas	8.140
Ariel Galicia	7.232
<b>Forest Protection Officer (FPO)</b>	
Rolan Gamuyao	21.495
Saripon Diacudin	8.981
Alsiman Talata	8.599
Jeffrey Setias	8.140
<b>Volunteer (Former FPO)</b>	
Rouel Garder	8.599

**Threats observed and level of response required**

Threat	No. of Observations	Emergency - Immediate action required!	Level 1 - Action required within a week	Level 2 - Action required within a month
Cutting of Trees	3	0	3	0
Charcoal	1	0	1	0