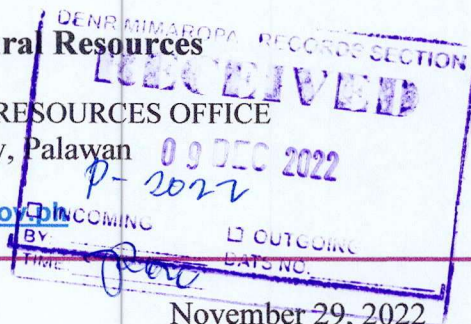




Republic of the Philippines  
**Department of Environment and Natural Resources**  
MIMAROPA Region  
PROVINCIAL ENVIRONMENT AND NATURAL RESOURCES OFFICE  
Bgy. Sta. Monica, Puerto Princesa City, Palawan  
Telfax No. (048) 434 - 8791  
Email Add: [penropalawan@denr.gov.ph](mailto:penropalawan@denr.gov.ph)



November 29, 2022

**MEMORANDUM**

**FOR :** The Regional Executive Director  
DENR MIMAROPA Region  
1515 DENR By the Bay Building, Roxas Boulevard,  
Barangay 668, Ermita, Manila

**THRU :** The OIC, ARD for Technical Services

**FROM :** The Provincial Environment and Natural Resources Officer

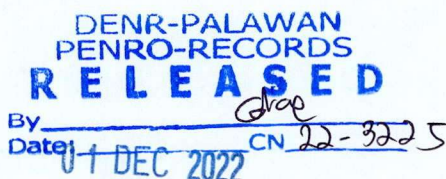
**SUBJECT :** REPORT ON THE OBSERVATION AND DAMAGES OF  
TYPHOON PAENG ON THE CENRO ROXAS PROPERTY AND  
ITS AREA OF JURISDICTION

Respectfully forwarded is the memorandum of CENRO Roxas, Palawan dated November 4, 2022 relative the above subject.

Per memorandum, CENRO Roxas coordinated to the Municipal Disaster Risk Reduction Management Offices in the municipalities of Roxas, San Vicente, Dumarán and Araceli, Palawan. Based on MDRRMOs records, there were no reported damages to lives and properties during the onslaught of Typhoon Paeng last October 31, 2022.

For information and record.

“For the PENRO”



**DAVID F. DALINO**  
Land Management Officer III,  
Chief, Patents Deeds & Permitting Unit  
In-Charge, Office of the PENRO



Republic of the Philippines  
Department of Environment and Natural Resources  
**Region IV- MIMAROPA**  
**COMMUNITY ENVIRONMENT AND NATURAL RESOURCES OFFICE**  
Barangay III (Poblacion), Roxas, Palawan  
Contact No. 09171606578 / 09175028647  
Email address: [cenroroxaspalawan@denr.gov.ph](mailto:cenroroxaspalawan@denr.gov.ph)

November 4, 2022

**MEMORANDUM**

**FOR** : The Provincial Environment and  
Natural Resources Officer  
Sta. Monica, Puerto Princesa City, Palawan

**FROM** : The Community Environment and  
Natural Resources Officer

**SUBJECT** : **REPORT ON THE OBSERVATION AND DAMAGES OF  
TYPHOON PAENG ON THE CENRO ROXAS PROPERTY AND  
ITS AREA OF JURISDICTION**

**DENR PENRO  
PALAWAN RECORDS  
RECEIVED**  
BY: *[Signature]*  
DATE: 11-23-2022 22-10756

Respectfully forwarded is the report relative to the above subject dated November 2, 2022.

Please be informed that this Office has coordinated with the Municipal Disaster Risk Reduction Management Office in the municipalities of Roxas, San Vicente, Dumaran and Araceli, Palawan, fortunately, there were no reported damages to lives and properties incurred during the onslaught of Typhoon Paeng last October 31, 2022.

For information and record.

*[Signature]*  
**PABLO L. CRUZ**

**DENR-CENRO ROXAS  
RELEASED**  
DATE: NOV 09 2022  
BY: *[Signature]*  
DOC. NO. 2022-11-1720



Republic of the Philippines  
Department of Environment and Natural Resources  
**Region IV- MIMAROPA**  
**COMMUNITY ENVIRONMENT AND NATURAL RESOURCES OFFICE**  
Barangay III (Poblacion), Roxas, Palawan  
Contact No. 09171606578 / 09175028647  
Email address: [cenroroxaspalawan@denr.gov.ph](mailto:cenroroxaspalawan@denr.gov.ph)


November 2, 2022

**MEMORANDUM**

**FOR :** The Community Environment and Natural Resources Officer

**FROM :** The In-Charge Monitoring and Enforcement Section

**SUBJECT :** **REPORT ON THE OBSERVATION AND DAMAGES OF TYPHOON PAENG ON THE CENRO ROXAS PROPERTY AND ITS AREA OF JURISDICTION.**



Please be informed that there were no reported damages in the jurisdiction DENR CENRO Roxas during the midst of heavy rains brought about by typhoon Paeng on October 31, 2022.

After coordination of the undersigned to the Municipal Disaster Risk Reduction Management Office in the Municipality of Roxas, San Vicente, Dumarán, and Araceli, all the following were disclosed, to wit: (Table A, B, C, & D)

*Table A.*

Municipality of <b>Roxas</b>			
As of October 31, 2022			
<b>Observations:</b> All roads are passable for transportation, No Power interruption, No cellular signal interruption.			
Damages on properties and infrastructure- None reported			
<b>List of Evacuees</b>			
Barangay	Number of Household	Number of Families	Number of Individuals
III	6	7	25
Minara	4	4	15
New Barbacan	27	27	130
Caramay	2	2	9
I	2	2	8
Total:	41	42	187

*Table B*

Municipality of <b>San Vicente</b>
As of October 31, 2022
<b>Observations:</b> All roads are passable for transportation, No Power interruption, No Cellular signal interruption.
Landslide- None

Loss of life/injuries-None	
<b>Damaged Property</b>	
1. Number of Houses	Remarks
20	Partially Damage
2. Number of Pump Boat	Remarks
10	Totally Damage
9	Partially Damage
3. Damaged Agricultural Farm	Remarks
3	
4. Fish cage	
1	Totally Damage
<b>Evacuees</b>	
98 families consist of 407 individuals evacuated to relatives, friends, and evacuation center.	All returned


Table C

Municipality of <b>Dumaran</b>
As of October 31, 2022
<b>Observations:</b> All roads are passable for transportation, No Power interruption, No Cellular signal interruption.
Damaged property and infrastructure-None reported
Number of Evacuees-None

Table D

Municipality of <b>Araceli</b>	
<b>Observations:</b> No Power interruption, No Cellular signal interruption, No interruption of Water supply.	
Loss of life/injuries-None	
Damaged Bridges and Roads-None	
<b>Damaged Property</b>	
1. Number of Houses	Remarks
4	Partially Damaged
<b>Evacuees</b>	
173 families consist of 554 individuals evacuated to evacuation Center	

For information.

  
MARCES C. LASANGEN