



MEMORANDUM

FOR : **The Regional Executive Director**
DENR MIMAROPA Region

THRU : **The Regional NGP Coordinator**

FROM : **The OIC-PENR Officer**

SUBJECT : **DOCUMENTATION RE: *TREE PLANTING ACTIVITY***
HELD ON NOVEMBER 05, 2022 WITHIN THE
JURISDICTION OF PENRO MARINDUQUE

DATE :

Respectfully submitted is the documentation of the tree planting activity held on November 05, 2022 within the jurisdiction of PENRO Marinduque. The activity was requested by React 5 Moriones headed by Mr. Jerome M. Nambio.

A total of 100 Narra seedlings were planted in the 0.25 hectares of the 2018 graduated NGP site established in Sitio Ulong, Brgy. Capayang, Mogpog with unique site code: 18-174001-0010-0005. A total of 12 participants with 10 males and 2 females participated in the said event.

Attached is the comprehensive report, planting site map, attendance sheet and photo documentation for information and ready reference.


IMELDA M. DIAZ




November 07, 2022

MEMORANDUM


FOR : The OIC-PENR Officer
THRU : The Technical Services Division
FROM : The Forest Technician
SUBJECT : TREE PLANTING ACTIVITY OF REACT 5 MORIONES IN BRGY.CAPAYANG,MOGPOG,MARINDUQUE.

On November 05, 2022, the Provincial Environment and Natural Resources Office (PENRO) Marinduque participated and provided technical assistance in the tree planting activity of REACT 5 MORIONES headed by Jerome M. Nambio. The undersigned proceeded to the area and assisted the 12 participants (10 Male and 2 Female) in the said activities. The PENRO Marinduque also provided 100 Narra seedlings which were planted within 2018 NGP Site (site code no. 18-174000-0010-0005) of Sitio Ulong, Barangay Capayang, Mogpog, Marinduque. The area planted was an area of 0.25 Ha with 4mx4m planting density.

Attached are geo-tagged photos, attendance sheet and map for your information ready references.


CARLO M. WATIWAT

Noted by

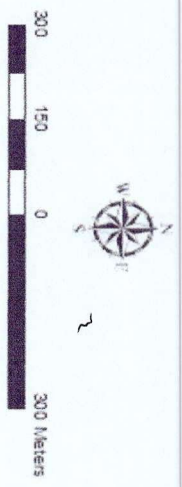
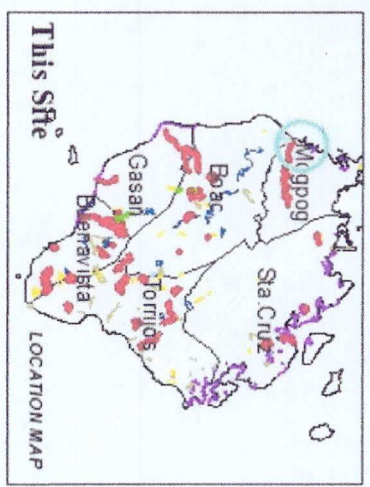

MARIA ELENA M. PARAÑAQUE
Forester I/NGP Coordinator



Pictures taken during the conduct of Tree Planting Activity at Brgy. Capayang, Mogpog Marinduque



Sources: Esri, Maxar, Earthstar & Imaginix, and the user's field observations



SCALE : 1:10,000

Projection : Universal Transverse Mercator UTM Zone 51N
Datum : World Geodetic 1984 (WGS84)

TREE PLANTING SITE WITHIN 2018 NGP PLANTATION LOCATED IN BARANGAY CAPAYANG

Barangay : Capayang
Municipality : Mogpog
Province : Marikina

Site Code: 18-174000-0010-0005

Legend:
AREA = 5.0 HA
AREA PLANTED = 25 Ha

- ◆ Geo-tagged Photos
- 2015 NGP Site
- 2018 NGP Site
- Tree Planting Site

Prepared By :
CARLO M. WATWAT
Forest Technician II

Verified By :
MARIA ELENA M. PARANAQUE
For I/Provincial NGP Coordinator



