




Republic of the Philippines
Department of Environment and Natural Resources
Provincial Environment and Natural Resources Office

MIMAROPA Region

Bgy. Sta. Monica, Puerto Princesa City, Palawan

E-mail: penropalawan@denr.gov.ph

Telfax No. (048) 433-5638 / (048) 433-5638



MEMORANDUM

FOR : The Regional Executive Director
DENR MIMAROPA
1515 DENR By the Bay Building, Roxas Blvd.
Barangay 668, Ermita, Manila

THRU : The OIC, ARD for Technical Services

FROM : The Provincial Environment and
Natural Resources Officer

SUBJECT : **4TH QUARTER REPORT ON THE CONDUCT OF REGULAR
HABITAT SURVEY UNDER MAINTENANCE AND
PROTECTION OF COASTAL AND MARINE ECOSYSTEMS
FOR MALAMPAYA SOUND PROTECTED LANDSCAPE AND
SEASCAPE (MSPLS), TAYTAY-SAN VICENTE, PALAWAN**

Forwarded is the memorandum dated November 21, 2022 of CENRO Taytay along with the 4th quarter report on the conduct of regular habitat survey that serves as **Means of Verification (MOV)** to the target activity under Management of Coastal and Marine Resources/Areas of MSPLS – Maintenance and Protection (Regular Habitat Survey).

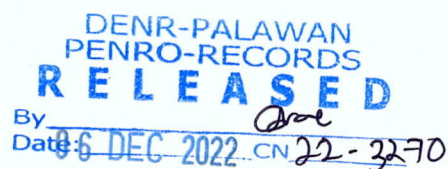
Please be informed that PAMO-MSPLS personnel conducted the regular habitat surveys for corals, mangroves, and seagrass. During the monitoring, sightings of mangrove cutting was recorded but no damage/threats were observed in corals and seagrass. Likewise, a resolution was endorsed and passed by the board in relation to the threats discussed on the previous PAMB meeting for the management intervention.

It is recommended to intensify the CEPA campaign among the barangay LGUs and other agencies on the importance of corals, mangroves, and seagrass to the marine ecosystem and to continuously conduct monitoring for any illegal activities within MSPLS.

For information and record.



FELIZARDO B. CAYATOC





Republic of the Philippines
Department of Environment and Natural Resources
MIMAROPA Region
COMMUNITY ENVIRONMENT AND NATURAL RESOURCES OFFICE
By the National Highway, Poblacion, Taytay, Palawan 5312
Mobile: 0926-505-9335 TM 0912-171-3889 TNT
Email: cenrotaytay@denr.gov.ph

**DENR PENRO
PALAWAN RECORDS
RECEIVED**

November 21, 2022

MEMORANDUM

BY: [Signature]
DATE: 12-11-2022 CN 22-10986

FOR : The Provincial Environment and Natural Resources Officer- Palawan
Sta. Monica, Puerto Princesa City

FROM : The Community Environment and Natural Resources Officer
This jurisdiction

SUBJECT : **4TH QUARTER REPORT ON THE CONDUCT OF REGULAR
HABITAT SURVEY UNDER MAINTENANCE AND
PROTECTION OF COASTAL AND MARINE ECOSYSTEM FOR
MALAMPAYA SOUND PROTECTED LANDSCAPE AND
SEASCAPE (MSPLS), TAYTAY-SAN VICENTE, PALAWAN**

Respectfully forwarded is the memorandum dated November 16, 2022 of Protected Area Superintendent (PASu) Clarissa P. Pador being an accomplishment and **Means of Verification (MoV)** on the target activity on the Maintenance and Protection of Coastal and Marine Ecosystem- Conduct of Regular Habitat Survey under 001 Management of Coastal and Marine Resources/Areas of Malampaya Sound Protected Landscape and Seascape (MSPLS), Taytay-San Vicente, Palawan.

Please confirm the receipt hereof. Thank you.

For and in the absence of the CENRO:

**DENR CENRO
TAYTAY, PALAWAN
RELEASED**
BY: [Signature]
DATE: NOV 21 2022 CN 3416

MARIANO P. LILANG, JR.
Development Management Officer IV
Per DAO-2022-09, page 3

Cc: PAMO-MSPLS



Republic of the Philippines
Department of Environment and Natural Resources
MIMAROPA Region
PROTECTED AREA MANAGEMENT OFFICE
MALAMPAYA SOUND PROTECTED LANDSCAPE AND SEASCAPE (MSPLS)
Taytay-San Vicente, Palawan
Barangay Old Guinlo, Taytay, Palawan
Email add: pamomspls@gmail.com/Contact #: 0938-786-3728 (SMART)




November 16, 2022

MEMORANDUM

FOR : The Community Environment and Natural Resources Officer
Taytay, Palawan

FROM : The Protected Area Superintendent
Malampaya Sound Protected Landscape and Seascape (MSPLS)
Taytay-San Vicente, Palawan

SUBJECT : **4TH QUARTER REPORT ON THE CONDUCT OF REGULAR HABITAT SURVEY UNDER MAINTENANCE AND PROTECTION OF COASTAL AND MARINE ECOSYSTEM FOR MALAMPAYA SOUND PROTECTED LANDSCAPE AND SEASCAPE (MSPLS), TAYTAY-SAN VICENTE, PALAWAN**




This pertains to the target activity on the Maintenance and Protection of Coastal and Marine Ecosystem (e.g. reduction of threats and enforcement) - Conduct of regular habitat survey under 001 Management of Coastal and Marine Resources/Areas of Malampaya Sound Protected Landscape and Seascape (MSPLS), Taytay-San Vicente, Palawan.


Respectfully forwarded is the memorandum dated November 16, 2022 of CMEMP Extension Officer Maria Lilibeth E. Arojo concerning the above subject. Please be informed that this Office conducted the regular habitat surveys for corals, mangroves and seagrass. During the monitoring within mangrove areas, sightings of mangrove cutting was recorded but no damage/threats observed in corals and seagrass.

Further, a resolution was endorsed and passed by the board in relation to the threats discussed on the previous PAMB meeting for the management intervention.

Hence, this Office recommends to intensify the Communication, Education and Public Awareness (CEPA) campaign to the Barangay LGUs and other agencies on the importance of mangroves and seagrass to the marine ecosystem as well as continuously conducted the monitoring for any illegal activities within MSPLS.

For information and record.


CLARISSA P. PADOR





Republic of the Philippines
Department of Environment and Natural Resources
MIMAROPA Region

PROTECTED AREA MANAGEMENT OFFICE
MALAMPAYA SOUND PROTECTED LANDSCAPE AND SEASCAPE (MSPLS)

Taytay-San Vicente, Palawan
Barangay Old Guinlo, Taytay, Palawan
Email add: pamomspls@gmail.com/Contact #: 0938-786-3728 (SMART)



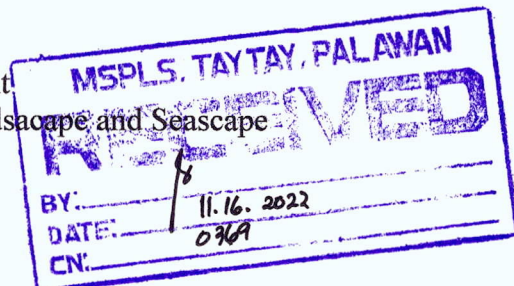
November 16, 2022

MEMORANDUM

FOR : The Protected Area Superintendent
Malampaya Sound Protected Landscape and Seascape
Taytay, Palawan

FROM : CMEMP Extension Officer
MSPLS, Taytay, Palawan

SUBJECT : **REPORT ON THE CONDUCT OF REGULAR HABITAT
SURVEYS FOR MALAMPAYA SOUND PROTECTED
LANDSCAPE AND SEASCAPE (MSPLS), TAYTAY-SAN
VICENTE, PALAWAN.**



This pertains to the target activity on the conduct of regular habitat survey of Maintenance and Protection of Coastal and Marine Ecosystems (e.g. reduction of threats and enforcement) under Management of Coastal and Marine Resources/Areas for Malampaya Sound Protected Landscape and Seascape (MSPLS), Taytay, Palawan.

Please be informed that on October 5, 2022 and November 8-10, 2022 the Protected Area Management Office (PAMO) of Malampaya Sound Protected Landscape and Seascape (MSPLS) conducted regular habitat surveys within the habitats of corals, mangroves and seagrass in Barangays Alacalian, San Jose, Tumbod and Liminagcong, Taytay, Palawan. During the monitoring of the area, there are sightings of mangrove cuttings in the area. No damage/threats were observed in the corals and seagrass areas. Further, on November 3, 2022 the board passed a resolution entitled "Resolution enjoining the active participation of concern Barangay Local Government Units (BLGUs) in the monitoring of corals, seagrass and mangroves within Malampaya Sound Protected Landscape and Seascape". The said resolution was passed as intervention and to address the issues discussed during the conduct of regular habitat surveys within MSPLS.

The undersigned recommends increasing awareness through Information Education Communication (IEC) campaign on the role of corals, mangroves and seagrass as single system that keeps coastal zones healthy and as provider of essential habitat to the marine species.

Attached are the resolution and photos of the activity.

For information and record.

MARIA LILIBETH E. AROJO

PHOTO DOCUMENTATION



Figure I. Pictures taken during the conduct of regular habitat surveys within the corals, mangroves and seagrass area of MSPLS.

I hereby certify that the above photos are true and correct and was taken during the conduct of regular habitat surveys in corals, mangroves and seagrass areas within MSPLS.

MARIA LILIBETH E. AROJO



Republic of the Philippines
Department of Environment and Natural Resources
MIMAROPA Region
PROTECTED AREA MANAGEMENT OFFICE
MALAMPAYA SOUND PROTECTED LANDSCAPE AND SEASCAPE (MSPLS)
Taytay-San Vicente, Palawan
Barangay Old Guinlo, Taytay, Palawan
Email add: pamomspls@gmail.com/Contact #: 0938-786-3728 (SMART)



Resolution No. 8, Series of 2022

**“RESOLUTION ENJOINING THE ACTIVE PARTICIPATION OF CONCERN
BARANGAY LOCAL GOVERNMENT UNITS (BLGUs) IN THE MONITORING OF
CORALS, SEAGRASS AND MANGROVES WITHIN MALAMPAYA SOUND
PROTECTED LANDSCAPE AND SEASCAPE”**

WHEREAS, Malampaya Sound Protected Landscape and Seascape (MSPLS) covering an area of 200,115.00 hectares of which 111,339.00 hectares of marine areas and 88,115.00 of terrestrial, encompassing two (2) municipalities Taytay and San Vicente with twenty two (22) barangays;

WHEREAS, the NIPAS of 1992 as amended by Republic Act 11038 known as the Expanded National Integrated Protected Areas System Act of 2018 provides that the Protected Area Management Board (PAMB) shall approve policies, plans and programs, proposals, agreements, and other related documents for the management of the protected areas and shall ensure the implementation of programs as prescribed in the Management Plan in order to provide employment to the people dwelling in and around the protected area; and


WHEREAS, the management of MSPLS is a big challenge more importantly to all who have stake in the area, hence active participation of BLGUs is sought and it is a mandate in RA 7611 that all Local Government Officials are primarily accountable in the protection and conservation of natural resources;

WHEREAS, to protect, conserve and have sustainable use of resources within MSPLS particularly in marine areas the spawning ground and habitat of all marine life, a collaboration and active participation of Barangay Local Government Units will be enjoined and strengthened;

NOW THEREFORE, upon unanimous approval of the members present, be it resolved as it is hereby resolved, to favorably endorse the Resolution enjoining the active participation of concern BLGUs in the monitoring of corals, seagrass and mangroves within MSPLS and adopted, copies of this resolution be furnished to the DENR-MIMAROPA Regional Executive Director and other concerned agencies/offices for information and appropriate action.

Done this 3rd day of November, 2022 at the Tay Lelong's Function Hall, Barangay Poblacion, Taytay, Palawan.

I hereby certify the correctness of this resolution.

Prepared by:

CLARISSA P. PADOR
Head Secretariat

Attested by:

KENN B. PALAY
Presiding Officer/Political Affairs Officer III

Approved by:

LORMELYN E. CLAUDIO, CESO IV
PAMB Chairperson/ Regional Executive Director, MIMAROPA Region