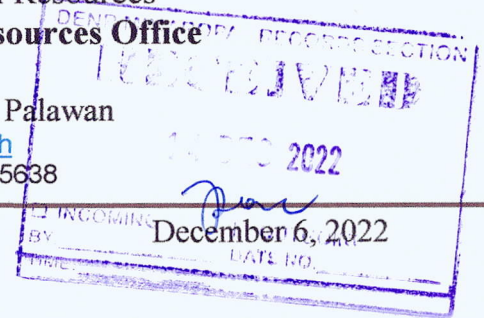




Republic of the Philippines
Department of Environment and Natural Resources
Provincial Environment and Natural Resources Office

MIMAROPA Region
Bgy. Sta. Monica, Puerto Princesa City, Palawan
E-mail: penropalawan@denr.gov.ph
Telfax No. (048) 433-5638 / (048) 433-5638



MEMORANDUM

FOR : The Regional Executive Director
DENR MIMAROPA
1515 DENR By the Bay Bldg., Roxas Boulevard,
Barangay 668, Ermita Manila

THRU : The OIC, Assistant Regional Director for Technical Services

FROM : The Provincial Environment and
Natural Resources Officer


SUBJECT : **REPORT ON THE LANDSLIDE BESIDE THE BENCHING
AREA OF BAYVIEW HOTEL RESULTING TO SILTATION
AND DISCOLORATION ALONG THE BEACH OF SITIO
LUGADIA, CORONG-CORONG, EL NIDO, PALAWAN**

Forwarded is the memorandum dated November 24, 2022 from CENRO Taytay along with the Report on the landslide incident in Sitio Lugadia, Barangay Corong-corong, El Nido, Palawan.

Please be informed that the inspection activity on the said incident was conducted on October 17, 2022 by PAMO ENTMRPA staff. Accordingly, the eroded soil from the landslide washed down to the highway that contributed discoloration and siltation along the beach area.

In this regard, this office concurs with the recommendation of the PAMO-ENTMRPA, the MGB and EMB during the technical conference held on August 8, 2022. Likewise, the PAMO has been instructed to monitor the actions/measures or undertaking of the hotel owner relative to the incident.

For information, record and further instruction.





Republic of the Philippines
Department of Environment and Natural Resources
MIMAROPA Region

COMMUNITY ENVIRONMENT AND NATURAL RESOURCES OFFICE

By the National Highway, Poblacion, Taytay, Palawan 5312

Mobile: 0926-505-9335 TM 0912-171-3889 TNT

Email: cenrotaytay@denr.gov.ph

**DENR CENRO
PALAWAN RECORDS
RECEIVED**

November 24, 2022

MEMORANDUM

BY: [Signature]
DATE: 11-01-2022 CN 22-11007

FOR : The Provincial Environment and Natural Resources Officer- Palawan
Sta. Monica, Puerto Princesa City

FROM : The Community Environment and Natural Resources Officer
This jurisdiction

SUBJECT : **REPORT ON THE LANDSLIDE BESIDE THE BENCHING AREA
OF BAYVIEW HOTEL RESULTING TO SILTATION AND
DISCOLORATION ALONG THE BEACH SITIO LUGADIA ,
CORONG-CORONG, EL NIDO, PALAWAN**

Respectfully forwarded is the memorandum dated October 26, 2022 of Assistant Protected Area Superintendent (APASu) Jenuel P. Casel pertaining to the above subject.

Please be informed that on October 17, 2022, the PAMO-ENTMRPA personnel conducted inspection and monitored the occurrence of landslide due to the heavy rainfall. The eroded soil from the landslide washed down to the highway to So. Lugadia Bgy. Corong-corong, El Nido, Palawan which contributed to the discoloration and siltation along the beach area.

This Office concurs to the recommendation of PAMO-ENTMRPA and will submit periodic update on the above subject. PAMO-ENTMRPA is instructed to monitor the actions/measures or undertakings of the hotel owner.

For information, record and further instruction.

CONRADO M. CORPUZ

Copy furnished:

PAMO-ENTMRPA

**DENR CENRO
TAYTAY, PALAWAN
RELEASED**

BY: [Signature]
DATE: NOV 25 2022 CN 3529



Republic of the Philippines
Department of Environment and Natural Resources
MIMAROPA Region
Community Environment and Natural Resources Office
EL NIDO-TAYTAY MANAGED RESOURCE PROTECTED AREA
Calle Real, Bgy. Masagana, El Nido, Palawan 5313
Telephone No. 048-716-0674
Email: entmrpa@gmail.com

October 26, 2022

MEMORANDUM

FOR : The Community Environment and
Natural Resources Officer
Taytay, Palawan

FROM : The Protected Area Superintendent
El Nido - Taytay Managed Resource Protected Area

SUBJECT : **REPORT ON THE LANDSLIDE BESIDE THE BENCHING AREA OF
BAYVIEW HOTEL RESULTING TO SILTATION AND
DISCOLORATION ALONG MAREMEGMEG BEACH, CORONG-
CORONG, EL NIDO, PALAWAN**




Respectfully forwarded is the report from Park Ranger Hero Jeff Isidro dated October 18, 2022 pertaining to the above subject.

Please be informed, that on October 17, 2022 the personnel of this office conducted inspection on the occurrence of landslide due to heavy rain on October 16-17, 2022, which causes siltation and discoloration of water along the beach of So. Lugadia, Bgy. Corong-corong, El Nido, Palawan.

Based on the above findings, this office concurred the recommendation stated as follows:

1. The recommendations from MGB and EMB during the technical conference held on August 8, 2022 shall be implemented;
2. Installing of polymeric fiber nets to minimize the soil run off;
3. Conduct continuous monitoring in the area;

For information, record and further instruction.



"For the Protected Area Superintendent:

JENUEL P. CASEL
PMF/ Assistant PASu
In-Charge, ENTMRPA-PAMO



Republic of the Philippines
Department of Environment and Natural Resources
MIMAROPA Region
Community Environment and Natural Resources
EL NIDO-TAYTAY MANAGED RESOURCE PROTECTED AREA
Calle Real, Barangay Masagana, El Nido, Palawan 5313
Contact No. Landline (048-716-0674)
Email: denrpao_elnidopal@yahoo.com / entmrpa@gmail.com

October 18, 2022

MEMORANDUM

FOR : The Protected Area Superintendent
El Nido - Taytay Managed Resource Protected Area
El Nido, Palawan

FROM : Park Ranger/Forest Protection Officer

SUBJECT : **REPORT ON THE LANSLIDE BESIDE THE BENCHING AREA OF BAYVIEW HOTEL RESULTING TO SILTATION AND DISCOLORATION ALONG MAREMEGMEG BEACH, CORONG-CORONG, EL NIDO, PALAWAN**



In compliance with the instruction of PASu Mildred A. Suza to inspect the occurrence of Landslide due to heavy rainfall on October 16-17, 2022 which causes the siltation and discoloration of water along the beach of So. Lugadia, Brgy. Corong-corong, El Nido.

Please be informed that the undersigned together with Park Rangers Manuelito Jongay, John Vincenth Cuyo, John Everette Pable Forest Protection Officers Reynaldo Salvador and Anziel Albag conducted inspection at the mentioned subject area on October 17, 2022.

During the inspection it was observed that the eroded soil from the landslide washes down through the Highway resulting to the muddy and slippery road, down to the beach area of So. Lugadia, causing siltation and discoloration of the seawater.

With this, the team recommends the following:


1. The recommendations from MGB and EMB be implemented at the soonest time possible.
2. Installing of polymeric fiber nets to minimize the soil run off.
3. Advised the proponent and concerned agencies to exercise traffic safety measures along the area to avoid vehicular accidents.
4. Continuous monitoring and observation in the area.

Attached herewith are the geotagged photos during the conducted inspection.

For information, record and further instructions.


HERO JEFF ISIDRO
Park Ranger

PHOTO DOCUMENTATION



CERTIFICATION

This is to certify that these photos are true and correct and taken during the conducted inspection at So. Lugadia, Corong-corong, El Nido on October 17, 2022.


HERO JEFF ISIDRO
Park Ranger