



0-1525  
2658

Republic of the Philippines  
Department of Environment and Natural Resources  
**PENRO Marinduque**

**MEMORANDUM**

**FOR** : **The Regional Executive Director**  
**DENR MIMAROPA Region**

**THRU** : **The Regional NGP Coordinator**

**FROM** : **The OIC-PENR Officer**

**SUBJECT** : **DOCUMENTATION RE: *TREE PLANTING ACTIVITY***  
**HELD ON NOVEMBER 25, 2022 WITHIN THE**  
**JURISDICTION OF PENRO MARINDUQUE**

**DATE** :



Respectfully submitted is the documentation of the tree planting activity held on November 25, 2022 within the jurisdiction of PENRO Marinduque. The activity was requested by the Buyabod ARRASTRE service members in collaboration with the DENR-PENRO Marinduque.

A total of 50 mangrove propagules were planted within the area in Brgy. Buyabod, Sta. Cruz, Marinduque. A total of 10 participants with 9 males and 1 female participated in the said event.

Attached is the comprehensive report, planting site map, attendance sheet and photo documentation for information and ready reference.

  
**IMELDA M. DIAZ**



Republic of the Philippines  
Department of Environment and Natural Resources  
**PENRO Marinduque**

November 29, 2022

**MEMORANDUM**

**FOR : The OIC, PENR Officer**  
**THRU : The Chief, Technical Services Division**  
**FROM : The Forestry Extension Officer**  
**SUBJECT : DOCUMENTATION IN THE CONDUCT OF  
MANGROVE TREE PLANTING ACTIVITY IN BRGY.  
BUYABOD, STA. CRUZ ON NOVEMBER 25, 2022.**


Respectfully submitted is the documentation of the mangrove tree planting activity held on November 25, 2022. The activity was spearheaded by the Buyabod ARRASTRE stevedoring service members in collaboration with the DENR-PENRO Marinduque.

A total of 50 mangrove propagules were planted within the area of Brgy. Buyabod, Sta. Cruz, Marinduque. A total of 10 participants with 9 males and 1 female participated in the said event.

Attached is the comprehensive report and photo documentation for information and ready reference.

  
**KAIZA MAE M. MACALINTAL**

Noted by:

  
**MARIA ELENA M. PARAÑAQUE**  
*Forester I/ NGP Coordinator*





Republic of the Philippines  
Department of Environment and Natural Resources  
**PENRO Marinduque**



Geo-tagged photos during the conduct of mangrove tree planting activity in Brgy. Buyabod, Sta. Cruz




NO.:

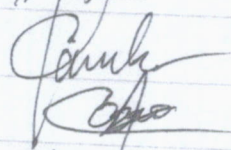
DATE:


Name

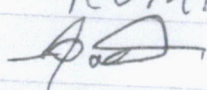
1. EMERSON P. REGIO
2. DANILO REGIO
3. ILDEFONSO PANEDES
4. CHARLIE CAND
5. ROQUE BUENIA
6. RONALDO PUERTOLIANO
7. RODOLFO PIELAGO
8. ANTONIO CABELLO
9. ROMEO RODRIGUES
10. SANNY PASTRANA

Signature

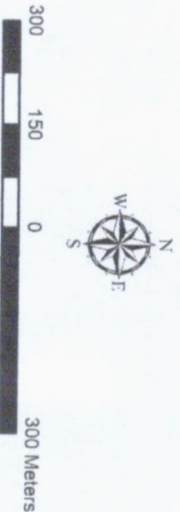
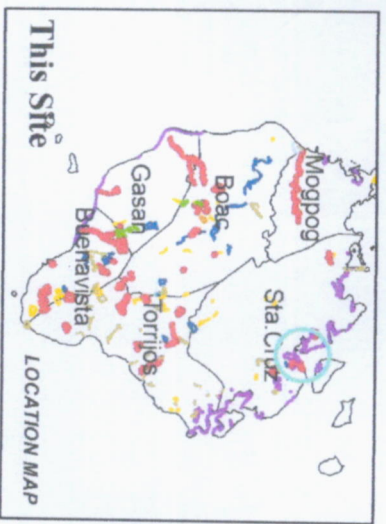
  
DANILO

  
R. Paredes

  
R. Puertoliano  
ANTONIO CABELLO

ROMEO  






Projection.... Universal Transverse Mercator UTM Zone 51N  
Datum..... World Geodetic 1984 ( WGS84)

TREE PLANTING SITE FALLS OUTSIDE  
NGP SITE LOCATED IN BARANGAY BUYABOD

Barangay : Buyabod  
Municipality : Sta. Cruz  
Province : Marikina

AREA PLANTED = 468 Square Meters

Legend:

- Geo-tagged Photos
- 2015 NGP Site
- Tree Planting Site

Prepared By :

CARLO M. WATIWAT  
Forest Technician II

Verified By :

MARIA ELENA M. PARANAQUE  
For./ Provincial INGP Coordinator

