



Republic of the Philippines  
**Department of Environment and Natural Resources**  
MIMAROPA REGION  
PROVINCIAL ENVIRONMENT AND NATURAL RESOURCES OFFICE  
Bgy. Sta. Monica, Puerto Princesa City, Palawan  
Telfax No. (048) 434-8791  
Email Add:

DENR MIMAROPA RECORDS SECTION  
**RECEIVED**  
28 DEC 2022  
C-2022-99596-VMD  
INCOMING OUTGOING  
BY: DATE NO.

December 1, 2022

**MEMORANDUM**

**FOR** : The Regional Executive Director  
1515 DENR By the Bay Bldg., Roxas Blvd.  
Barangay 668, Ermita, Manila

**ATTENTION** : The OIC-Assistant Regional Director for Technical Services  
The Chief, Surveys and Mapping Division

**FROM** : The Provincial of Environment and  
Natural Resources Officer

**SUBJECT** : **COMPLIANCE TO THE LACKING REQUIREMENTS  
FOR CLEARANCE TO ISSUE SURVEY AUTHORITY  
OVER A PARCEL OF LAND LOCATED AT BARANGAY  
QUEZON, BUSUANGA, PALAWAN**

Forwarded is the memorandum from CENRO Coron, Palawan dated November 3, 2022 submitting the lacking requirements for the request of clearance to issue survey authority informing on the proper identification of the subject area with attached GIS LC projection map.

For information, record and consideration.

  
FELIZARDO B. CAYATOC

Reference No. 2022-10426  
TSD/RPS/SMU

DENR-PALAWAN  
PENRO-RECORDS  
**RELEASED**  
By: Rhea CN: 2022-3365  
Date: 16 DEC 2022



November 3, 2022

**MEMORANDUM**

**FOR :** The Regional Executive Director  
MIMAROPA Region  
1515 DENR by the Bay Building, Roxas Blvd.,  
Barangay 668, Ermita, Manila

**:** Assistant Regional Director for  
Technical Services

**THRU :** The Provincial Environment and  
Natural Resources Officer  
Sta. Monica, Puerto Princesa City

**FROM :** The OIC-Community Environment and  
Natural Resources Officer  
Coron, Palawan

**SUBJECT : COMPLIANCE TO THE LACKING REQUIREMENTS FOR  
CLEARANCE TO ISSUE SURVEY AUTHORITY OVER A PARCEL OF  
LAND LOCATED AT BARANGAY QUEZON, BUSUANGA, PALAWAN**

**DENR PENRO  
PALAWAN RECORDS  
RECEIVED**

BY:

DATE: 11-15-2022-2N 22-10426

This pertains to the Memorandum received by this Office on October 18, 2022 re Clearance to Issue Survey Authority requested by Mr. Rodolfo Palma located at Barangay Quezon, Busuanga, Palawan.

Please be informed that upon thorough review of records available in this Office, it was found that the portion of the applied area, approximately about 4, 339 sqm., is within Lot 688, CAD 1150-D, Busuanga Cadastre while the rest is not within any cadastral lot nor covered by any GSS. Bounded on its western and southern part is still within Lot 688, more or less 120 meters on its eastern part are Lot 1723 and 1710 of CAD 1150-D, and at the northern part is Forestland (Block B, L.C. Map 839, Project No. 2-A, Block B dated December 9, 1929).

Attached herewith is the updated GIS LC Projection Map of this Office and B.L. Form V37.

For information, record and further instruction/s, if any.

For and in the Absence of the CENRO



*[Signature]*  
**EDWIN I. CAC**

OIC-Assistant CENR Officer (DMO IV)

GEOGRAPHICAL COORDINATES						
Corner	Latitude			Longitude		
	Degrees	Minutes	Seconds	Degrees	Minutes	Seconds
1	12	15	52.69	119	57	7.47
2	12	15	52.151	119	57	6.657
3	12	15	50.466	119	57	3.624
4	12	15	52.32	119	57	2.729
5	12	15	53.786	119	57	5.204
6	12	15	55.12	119	57	6.01



Note: Subject for further verification and confirmation from Regional Office per DAO 2019-10

# **ALIENABLE AND DISPOSABLE** **Block I, LC Map 839, Project 2-A**

Prepared by:

**ARNELID CABANILLAS II**  
Forest Technician II

Checked & Verified by:

**TIMOTHY JEROME T. PANILLIO**  
Land Mgt. Officer I



## **GIS MAP** showing the area requested for **STATUS OF LAND CLASSIFICATION** (Alienable and Disposable)

as per L. C. Map no. 839, Project 2-A  
certified on December 09, 1929

as prepared by

**RODOLFO A. PALMALLI**

Located at

Barangay : Quezon  
Municipality : Busuanga  
Province : Palawan

Scale 1 : 3,500



Projection: Universal Transverse Mercator-Zone 50 (N)  
Datum: World Geodetic System 1984 (WGS84)  
Approximate Total Area : 9, 814 Square Meters

**Legend**

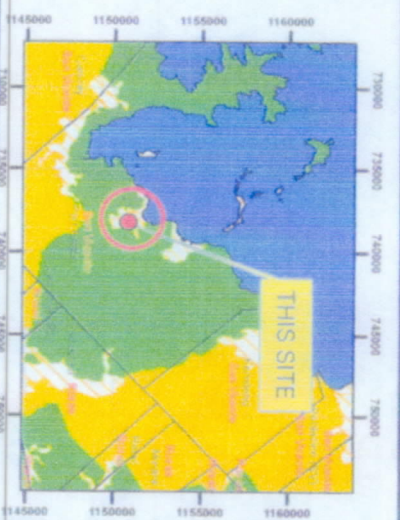
- Corner
- Area Applied for Survey Authority
- CAD 1150-D, Busuanga Cadastre, Palawan
- Road

**Land Classification**

- Alienable & Disposable
- Forestland
- UPF

Attested by :

**ARNELID CABANILLAS**  
Land Mgt. Officer II/in-Charge, RPS



LOCATION MAP SCALE 1:700,000



## MAP SHOWING

THE RELATIVE LOCATION OF LOT  
FOR SURVEY AUTHORITY APPLIED BY  
RODOLFO PALMA II

Located at Brgy. Quezon  
Municipality of Busuanga  
Province of Palawan

Coordinate System: WGS 1984

Projection: WGS 1984

Datum: WGS 1984

SCALE 1:2,000

### LEGEND

- LOT
- CADT, CADC
- Marine & Disposal 18,077.90 HAS.
- Forestland 8,192.96 HAS.
- UPF 62,360.16 HAS.
- No Data 9.84 HAS.
- PA\_MUNARCPA\_UTM2000

Prepared by:

DAVE BALMORES  
FOR III

DONNA BELLE LUENGO  
Engr. II





Republic of the Philippines  
Department of Environment and Natural Resources  
MIMAROPA REGION  
PROVINCIAL ENVIRONMENT AND NATURAL RESOURCES OFFICE  
Bgy. Sta. Monica, Puerto Princesa City, Palawan  
Telfax No. (048) 434-8791  
Email Add: [penro@denr.gov.ph](mailto:penro@denr.gov.ph)

RECEIVED  
15 AUG 2022  
IN IN  
OUTGOING  
DATE NO

August 2, 2022

**MEMORANDUM**

**FOR** : The OIC-Assistant Regional Director for Technical Services  
**FROM** : The Provincial of Environment and Natural Resources Officer  
**SUBJECT** : **TRANSMITTAL OF THE REPORT**

I am forwarding the memorandum of the CENRO Coron, Palawan with the investigation report conducted on the application for Survey Authority of a parcel of land situated at Barangay Quezon, Busuanga, Palawan.

After evaluation, This Office found out the following:

- The subject lot is within Alienable and Disposable Land per Land Classification Map No. 839, Project 2-A, Block I, approved on December 9, 1929.
- The subject lot consist of six (6) corners covering an area approximate area of Nine Thousand Eight Hundred Fourteen (9,814) square meters. Subject for actual ground survey using appropriate surveying instrument for accurate area of the lot.
- The subject lot was plotted and evaluated based on the attached GIS map projection by the Office of the CENRO.


Hence, I recommend clearance for the issuance of survey authority. Attached are the geo-tagged photographs of the subject lot and a sketch map showing the relative position of the subject lot overlaid in land classification map.

For the PENRO:

  
**JOHNNY P. LILANG**  
Chief TSD/Officer In-Charge

Reference No. 2022-6544

DENR-IV  
OFFICE OF THE  
CHIEF TSD/Officer In-Charge  
832/p-284  
RELEASED  
AUG 17 2022

DENR-PALAWAN  
PENRO-RECORDS  
**RELEASED**  
By:   
Date: 11 AUG 2022



Republic of the Philippines  
Department of Environment and Natural Resources  
MIMAROPA REGION  
PROVINCIAL ENVIRONMENT AND NATURAL RESOURCES OFFICE  
Province of Palawan

ANNEX "B"

CERTIFICATION



This is to certify that a parcel of land with coordinates listed below is within **Alienable and Disposable Land** per LC Map No. 839, Project No. 2-A, Block No. I dated December 9, 1929.

Geographic Coordinates						
Corner	Latitude			Longitude		
	Degrees	Minutes	Seconds	Degrees	Minutes	Seconds
1	12	15	52.69	119	57	7.47
2	12	15	52.151	119	57	6.657
3	12	15	50.466	119	57	3.624
4	12	15	52.32	119	57	2.729
5	12	15	53.786	119	57	5.204
6	12	15	55.12	119	57	6.01

Said lot is not covered by GSS covering areas which are within timberland.

Issued on 4<sup>th</sup> day of August, 2022.

For the PENRO:

  
**JOHNNY P. LILANG**  
Chief TSD/Officer In-Charge  


Note:  
Reference used:  
based on the rectified LC map  
provided and projected by the Regional Office

Projection map with coordinates submitted  
By the office of the CENRO

DENR-PALAWAN  
PENRO-RECORDS  
**RELEASED**  
By \_\_\_\_\_  
Date: 11 AUG 2022



Republic of the Philippines  
Department of Environment and Natural Resources  
**MIMAROPA Region**

**MEMORANDUM**

**TO :** THE PENR OFFICER  
Palawan

**ATTENTION :** THE CENR OFFICER  
Coron, Palawan

**FROM :** THE OIC, ASSISTANT REGIONAL DIRECTOR FOR  
TECHNICAL SERVICES

**SUBJECT :** CLEARANCE TO ISSUE SURVEY AUTHORITY  
(P-2022-92863)


**DATE :** AUG 31 2022

This refers to your Memorandum dated August 2, 2022 forwarding the requirements from CENRO, Coron, Palawan which are needed for the issuance of Memorandum of Clearance to Issue Survey Authority for lot located in Brgy. Quezon, Busuanga, Palawan pursuant to DENR Memorandum Circular No. 2019-10 dated December 11, 2019.

Relative hereto, this Office found that this lot falls within Alienable and Disposable Land. However, the Lot no. was not properly identified and indicated, hence, the requested Memorandum for Clearance to Issue Survey Authority cannot be provided.

For information.

"For and in the absence of the  
Assistant Regional Director for Technical Services"

  
**ROMAN G. LEGASPI**  
OIC, Chief, Survey and Mapping Division

Cc:  
The Regional Executive Director

SMD/LESS/CKAA/8-22-22

DENR By the Bay Building, 1515 Roxas Boulevard, Ermita, Manila  
DENR VOIP (02) 6243-3367/8249-3367 loc. 2701  
Website: <http://mimaropa.denr.gov.ph>  
Email: [mimaroparegion@denr.gov.ph](mailto:mimaroparegion@denr.gov.ph)

*File copy*



November 3, 2022

**MEMORANDUM**

**FOR :** The Regional Executive Director  
MIMAROPA Region  
1515 DENR by the Bay Building, Roxas Blvd.,  
Barangay 668, Ermita, Manila

**:** Assistant Regional Director for  
Technical Services

**THRU :** The Provincial Environment and  
Natural Resources Officer  
Sta. Monica, Puerto Princesa City

**FROM :** The OIC-Community Environment and  
Natural Resources Officer  
Coron, Palawan

**SUBJECT : COMPLIANCE TO THE LACKING REQUIREMENTS FOR  
CLEARANCE TO ISSUE SURVEY AUTHORITY OVER A PARCEL OF  
LAND LOCATED AT BARANGAY QUEZON, BUSUANGA, PALAWAN**

**DENR PENRO  
PALAWAN RECORDS  
RECEIVED**  
BY:   
DATE: 11-15-2022 CN 22-22-0426


This pertains to the Memorandum received by this Office on October 18, 2022 re Clearance to Issue Survey Authority requested by Mr. Rodolfo Palma located at Barangay Quezon, Busuanga, Palawan.

Please be informed that upon thorough review of records available in this Office, it was found that the portion of the applied area, approximately about 4, 339 sqm., is within Lot 688, CAD 1150-D, Busuanga Cadastre while the rest is not within any cadastral lot nor covered by any GSS. Bounded on its western and southern part is still within Lot 688, more or less 120 meters on its eastern part are Lot 1723 and 1710 of CAD 1150-D, and at the northern part is Forestland (Block B, L.C. Map 839, Project No. 2-A, Block B dated December 9, 1929).

Attached herewith is the updated GIS LC Projection Map of this Office and B.L. Form V37.

For information, record and further instruction/s, if any.

For and in the Absence of the CENRO



**EDWIN I. CAC**  
OIC-Assistant CENR Officer (DMO IV)

GEOGRAPHICAL COORDINATES						
Corner	Latitude			Longitude		
	Degrees	Minutes	Seconds	Degrees	Minutes	Seconds
1	12	15	52.69	119	57	7.47
2	12	15	52.151	119	57	6.657
3	12	15	50.466	119	57	3.624
4	12	15	52.32	119	57	2.729
5	12	15	53.786	119	57	5.204
6	12	15	55.12	119	57	6.01



Note: Subject for further verification and confirmation from Regional Office per DAO 2019-10

Prepared by:

**ARNEL D. CABANILAS**  
Forest Technician II

Checked & Verified by:

**TIMOTHY JEROME T. PANILLIO**  
Land Mgt. Officer I



## GIS MAP

showing the area requested for  
**STATUS OF LAND CLASSIFICATION**  
(Alienable and Disposable)

as per L.C. Map no. 839, Project 2-A  
certified on December 09, 1929

as prepared by

**RODOLFO A. PALMALLI**

Located at

Barangay : Quezon  
Municipality : Busuanga  
Province : Palawan


Scale 1 : 3,500



Projection: Universal Transverse Mercator-Zone 50 (N)

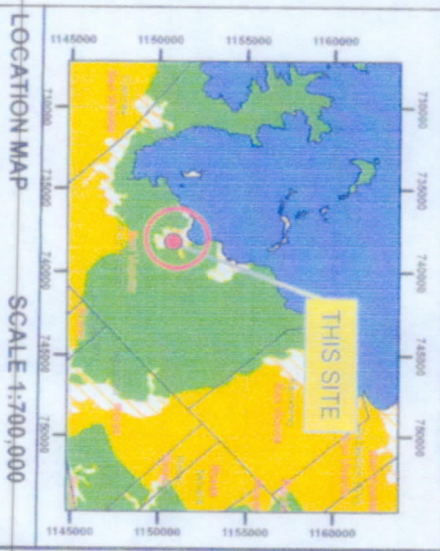
Datum: World Geodetic System 1984 (WGS84)

Approximate Total Area : 9, 814 Square Meters



Attested by :

**ARNEL D. CABANILAS**  
Land Mgt. Officer II/in-Charge, RPS



LOCATION MAP SCALE 1:700,000



## MAP SHOWING

THE RELATIVE LOCATION OF LOT  
FOR SURVEY AUTHORITY APPLIED BY  
RODOLFO PALMA II

Located at Brgy. Quezon  
Municipality of Busuanga  
Province of Palawan

Coordinate System: WGS 1984  
Projection: WGS 1984  
Datum: WGS 1984

SCALE 1:2000

### LEGEND

- LOT
- CAOT, CAOC
- Marine & Disposal 18,077 90 HAS.
- Forestland 8,180 96 HAS.
- UPF 62,360 16 HAS.
- No Data 9,841 HAS.
- PA, MINAROPA, UTUZNISO

Prepared by:

DAVE BALMORES  
For III

DONNA BELLE LUENGO  
Engt. II





Republic of the Philippines  
Department of Environment and Natural Resources  
MIMAROPA REGION  
PROVINCIAL ENVIRONMENT AND NATURAL RESOURCES OFFICE  
Bgy. Sta. Monica, Puerto Princesa City, Palawan  
Telfax No. (048) 434-8791  
Email Add: [penro@palawan.denr.gov.ph](mailto:penro@palawan.denr.gov.ph)

RECEIVED	
15 AUG 2022	
1 IN	OUTGOING
14	DATE NO

August 2, 2022

**MEMORANDUM**

**FOR** : The OIC-Assistant Regional Director for Technical Services  
**FROM** : The Provincial of Environment and Natural Resources Officer  
**SUBJECT** : **TRANSMITTAL OF THE REPORT**


I am forwarding the memorandum of the CENRO Coron, Palawan with the investigation report conducted on the application for Survey Authority of a parcel of land situated at Barangay Quezon, Busuanga, Palawan.

After evaluation, This Office found out the following:

- The subject lot is within Alienable and Disposable Land per Land Classification Map No. 839, Project 2-A, Block I, approved on December 9, 1929.
- The subject lot consist of six (6) corners covering an area approximate area of Nine Thousand Eight Hundred Fourteen (9,814) square meters. Subject for actual ground survey using appropriate surveying instrument for accurate area of the lot.
- The subject lot was plotted and evaluated based on the attached GIS map projection by the Office of the CENRO.


Hence, I recommend clearance for the issuance of survey authority. Attached are the geo-tagged photographs of the subject lot and a sketch map showing the relative position of the subject lot overlaid in land classification map.

For the PENRO:

  
**JOHNNY P. LILANG**  
Chief TSD/Officer In-Charge

Reference No. 2022-6544

CENRO-PALAWAN OFFICE OF THE CHIEF TSD/Officer In-Charge	
832/p-284	RELEASED
AUG 17 2022	TIME

DENR-PALAWAN  
PENRO-RECORDS  
**RELEASED**  
By:   
Date: 11 AUG 2022



Republic of the Philippines  
Department of Environment and Natural Resources  
MIMAROPA REGION  
PROVINCIAL ENVIRONMENT AND NATURAL RESOURCES OFFICE  
Province of Palawan

ANNEX "B"

CERTIFICATION


This is to certify that a parcel of land with coordinates listed below is within **Alienable and Disposable Land** per LC Map No. 839, Project No. 2-A, Block No. I dated December 9, 1929.

Corner	Geographic Coordinates					
	Latitude			Longitude		
	Degrees	Minutes	Seconds	Degrees	Minutes	Seconds
1	12	15	52.69	119	57	7.47
2	12	15	52.151	119	57	6.657
3	12	15	50.466	119	57	3.624
4	12	15	52.32	119	57	2.729
5	12	15	53.786	119	57	5.204
6	12	15	55.12	119	57	6.01

Said lot is not covered by GSS covering areas which are within timberland.

Issued on 4<sup>th</sup> day of August, 2022.

For the PENRO:

  
**JOHNNY P. LILANG**  
Chief TSD/Officer In-Charge

Note:  
Reference used:  
based on the rectified LC map  
provided and projected by the Regional Office

Projection map with coordinates submitted  
By the office of the CENRO

DENR-PALAWAN  
PENRO-RECORDS  
**RELEASED**  
By \_\_\_\_\_  
Date: 11 AUG 2022



November 3, 2022

**MEMORANDUM**

**FOR :** The Regional Executive Director  
MIMAROPA Region  
1515 DENR by the Bay Building, Roxas Blvd.,  
Barangay 668, Ermita, Manila

**:** Assistant Regional Director for  
Technical Services

**THRU :** The Provincial Environment and  
Natural Resources Officer  
Sta. Monica, Puerto Princesa City

**FROM :** The OIC-Community Environment and  
Natural Resources Officer  
Coron, Palawan

**SUBJECT : COMPLIANCE TO THE LACKING REQUIREMENTS FOR  
CLEARANCE TO ISSUE SURVEY AUTHORITY OVER A PARCEL OF  
LAND LOCATED AT BARANGAY QUEZON, BUSUANGA, PALAWAN**

**DENR PENRO  
PALAWAN RECORDS  
RECEIVED**

BY:                       
DATE: 11-15-2022 22:10426


This pertains to the Memorandum received by this Office on October 18, 2022 re Clearance to Issue Survey Authority requested by Mr. Rodolfo Palma located at Barangay Quezon, Busuanga, Palawan.

Please be informed that upon thorough review of records available in this Office, it was found that the portion of the applied area, approximately about 4, 339 sqm., is within Lot 688, CAD 1150-D, Busuanga Cadastre while the rest is not within any cadastral lot nor covered by any GSS. Bounded on its western and southern part is still within Lot 688, more or less 120 meters on its eastern part are Lot 1723 and 1710 of CAD 1150-D, and at the northern part is Forestland (Block B, L.C. Map 839, Project No. 2-A, Block B dated December 9, 1929).

Attached herewith is the updated GIS LC Projection Map of this Office and B.L. Form V37.

For information, record and further instruction/s, if any.

For and in the Absence of the CENRO



                      
**EDWIN I. CAC**  
OIC-Assistant CENR Officer (DMO IV)

GEOGRAPHICAL COORDINATES						
Corner	Latitude			Longitude		
	Degrees	Minutes	Seconds	Degrees	Minutes	Seconds
1	12	15	52.69	119	57	7.47
2	12	15	52.151	119	57	6.657
3	12	15	50.466	119	57	3.624
4	12	15	52.32	119	57	2.729
5	12	15	53.786	119	57	5.204
6	12	15	55.12	119	57	6.01



## GIS MAP

showing the area requested for  
**STATUS OF LAND CLASSIFICATION**  
(Alienable and Disposable)

as per L.C. Map no. 839, Project 2-A  
certified on December 09, 1929

as prepared by

**RODOLFO A. PALMALLI**

Located at

Barangay : Quezon  
Municipality : Busuanga  
Province : Palawan


Scale 1 : 3,500



Projection: Universal Transverse Mercator-Zone 50 (N)

Datum: World Geodetic System 1984 (WGS84)

Approximate Total Area : 9, 814 Square Meters



Attested by :

**ARNEL D. CABANILLAS**  
Land Mgt. Officer II/In-Charge, RPS



Note: Subject for further verification and confirmation from Regional Office per DAO 2019-10

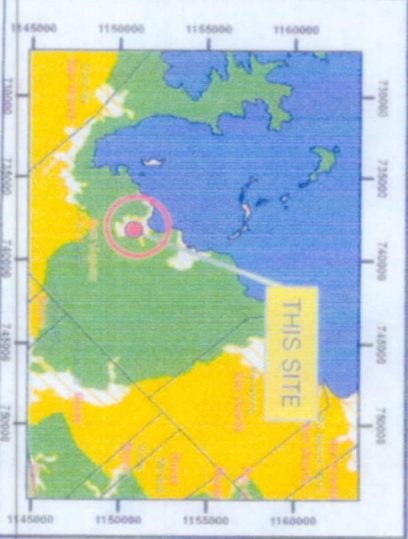
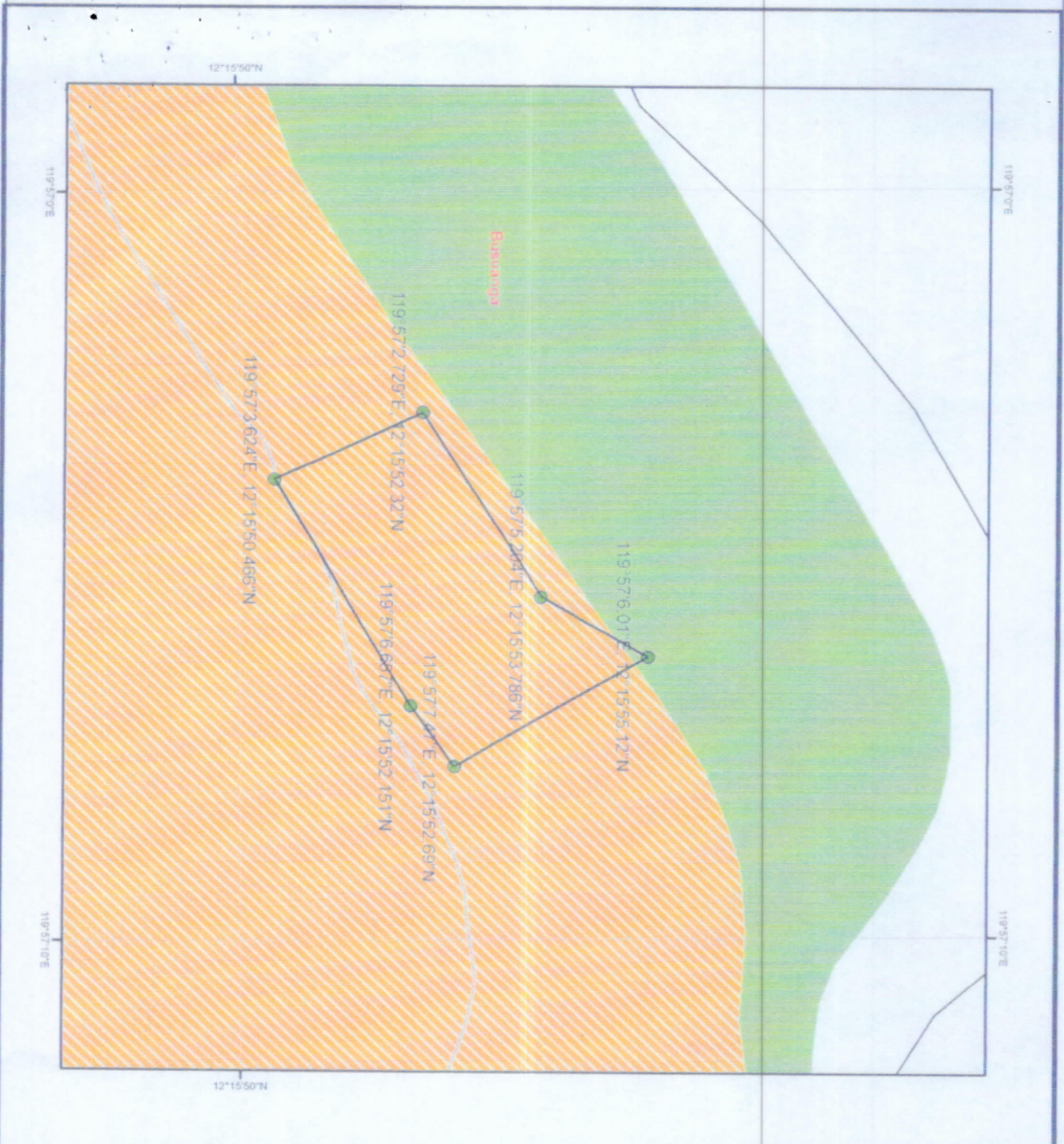
**ALIENABLE AND DISPOSABLE**  
**Block I, LC Map 839, Project 2-A**

Prepared by:

**ARNEL D. DELINO II**  
Forest Technician II

Checked & Verified by:

**TIMOTHY JEROME T. PANLILIO**  
Land Mgt. Officer I



LOCATION MAP SCALE 1:700,000



# MAP SHOWING

THE RELATIVE LOCATION OF LOT  
FOR SURVEY AUTHORITY APPLIED BY  
RODOLFO PALMA II

Located at Brgy. Quezon  
Municipality of Busuanga  
Province of Palawan  
Coordinate System: WGS 1984  
Datum: WGS 1984

SCALE 1:2000

- LEGEND**
- LOT
  - CADT, CADC
  - Available & Disposable 16,077.90 Haa.
  - Forestland 8,190.96 Haa.
  - UPF 62,360.16 Haa.
  - No Data 9.84 Haa.
  - PA\_MUNAROP, UTMZHSO

Prepared by:

DAVE N. BALMORES  
For III

DONNA BELLE LUENGO  
Engr. II



Republic of the Philippines  
Department of Environment and Natural Resources  
MIMAROPA REGION  
PROVINCIAL ENVIRONMENT AND NATURAL RESOURCES OFFICE  
Bgy. Sta. Monica, Puerto Princesa City, Palawan  
Telfax No. (048) 434-8791  
Email Add: [penro@palawan.denr.gov.ph](mailto:penro@palawan.denr.gov.ph)

RECEIVED  
15 AUG 2022  
1 INK 1 WING  
OUTGOING  
DATE NO. 15/08/2022

August 2, 2022

**MEMORANDUM**

**FOR** : The OIC-Assistant Regional Director for Technical Services  
**FROM** : The Provincial of Environment and Natural Resources Officer  
**SUBJECT** : **TRANSMITTAL OF THE REPORT**

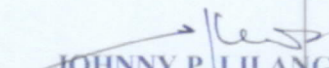
I am forwarding the memorandum of the CENRO Coron, Palawan with the investigation report conducted on the application for Survey Authority of a parcel of land situated at Barangay Quezon, Busuanga, Palawan.

After evaluation, This Office found out the following:

- The subject lot is within Alienable and Disposable Land per Land Classification Map No. 839, Project 2-A, Block I, approved on December 9, 1929.
- The subject lot consist of six (6) corners covering an area approximate area of Nine Thousand Eight Hundred Fourteen (9,814) square meters. Subject for actual ground survey using appropriate surveying instrument for accurate area of the lot.
- The subject lot was plotted and evaluated based on the attached GIS map projection by the Office of the CENRO.


Hence, I recommend clearance for the issuance of survey authority. Attached are the geo-tagged photographs of the subject lot and a sketch map showing the relative position of the subject lot overlaid in land classification map.

For the PENRO:

  
**JOHNNY P. LILANG**  
Chief TSD/Officer In-Charge

Reference No. 2022-6544

DENR-MIMAROPA REGION  
OFFICE OF THE  
CHIEF TSD/Officer In-Charge  
832/p-284  
RELEASED  
AUG 11 2022  
TIME

DENR-PALAWAN  
PENRO-RECORDS  
**RELEASED**  
By:   
Date: 11 AUG 2022  
CN: 11-2016



Republic of the Philippines  
Department of Environment and Natural Resources  
MIMAROPA REGION  
PROVINCIAL ENVIRONMENT AND NATURAL RESOURCES OFFICE  
Province of Palawan

ANNEX "B"

CERTIFICATION



This is to certify that a parcel of land with coordinates listed below is within **Alienable and Disposable Land** per LC Map No. 839, Project No. 2-A, Block No. 1 dated December 9, 1929.

Corner	Geographic Coordinates					
	Latitude			Longitude		
	Degrees	Minutes	Seconds	Degrees	Minutes	Seconds
1	12	15	52.69	119	57	7.47
2	12	15	52.151	119	57	6.657
3	12	15	50.466	119	57	3.624
4	12	15	52.32	119	57	2.729
5	12	15	53.786	119	57	5.204
6	12	15	55.12	119	57	6.01

Said lot is not covered by GSS covering areas which are within timberland.

Issued on 4<sup>th</sup> day of August, 2022.

For the PENRO:

  
**JOHNNY P. LILANG**  
Chief TSD/Officer In-Charge  


Note:  
Reference used:  
based on the rectified LC map  
provided and projected by the Regional Office

Projection map with coordinates submitted  
By the office of the CENRO

DENR-PALAWAN  
PENRO-RECORDS  
**RELEASED**  
By \_\_\_\_\_  
Date: 11 AUG 2022



November 3, 2022

**MEMORANDUM**

**FOR :** The Regional Executive Director  
MIMAROPA Region  
1515 DENR by the Bay Building, Roxas Blvd.,  
Barangay 668, Ermita, Manila


**:** Assistant Regional Director for  
Technical Services

**THRU :** The Provincial Environment and  
Natural Resources Officer  
Sta. Monica, Puerto Princesa City

**FROM :** The OIC-Community Environment and  
Natural Resources Officer  
Coron, Palawan

**SUBJECT : COMPLIANCE TO THE LACKING REQUIREMENTS FOR  
CLEARANCE TO ISSUE SURVEY AUTHORITY OVER A PARCEL OF  
LAND LOCATED AT BARANGAY QUEZON, BUSUANGA, PALAWAN**

**DENR PENRO  
PALAWAN RECORDS  
RECEIVED**

BY:   
DATE: 11-15-2022 CN22-10426


This pertains to the Memorandum received by this Office on October 18, 2022 re Clearance to Issue Survey Authority requested by Mr. Rodolfo Palma located at Barangay Quezon, Busuanga, Palawan.


Please be informed that upon thorough review of records available in this Office, it was found that the portion of the applied area, approximately about 4, 339 sqm., is within Lot 688, CAD 1150-D, Busuanga Cadastre while the rest is not within any cadastral lot nor covered by any GSS. Bounded on its western and southern part is still within Lot 688, more or less 120 meters on its eastern part are Lot 1723 and 1710 of CAD 1150-D, and at the northern part is Forestland (Block B, L.C. Map 839, Project No. 2-A, Block B dated December 9, 1929).

Attached herewith is the updated GIS LC Projection Map of this Office and B.L. Form V37.

For information, record and further instruction/s, if any.

For and in the Absence of the CENRO



  
**EDWIN I. CAC**  
OIC-Assistant CENR Officer (DMO IV)

GEOGRAPHICAL COORDINATES						
Corner	Latitude			Longitude		
	Degrees	Minutes	Seconds	Degrees	Minutes	Seconds
1	12	15	52.69	119	57	7.47
2	12	15	52.151	119	57	6.657
3	12	15	50.466	119	57	3.624
4	12	15	52.32	119	57	2.729
5	12	15	53.786	119	57	5.204
6	12	15	55.12	119	57	6.01



### GIS MAP

showing the area requested for  
**STATUS OF LAND CLASSIFICATION**  
(Alienable and Disposable)

as per L.C. Map no. 839, Project 2-A  
certified on December 09, 1929

as prepared by

**RODOLFO A. PALMALLI**

Located at

Barangay : Quezon  
Municipality : Busuanga  
Province : Palawan

Scale 1 : 3,500



Projection: Universal Transverse Mercator-Zone 50 (N)

Datum: World Geodetic System 1984 (WGS84)

Approximate Total Area : 9, 814 Square Meters

**Legend**

- Corner
- Area Applied for Survey Authority
- CAD 1150-D, Busuanga Cadastre, Palawan
- Road

**Land Classification**

- Alienable & Disposable
- Forestland
- UPF



Prepared by:

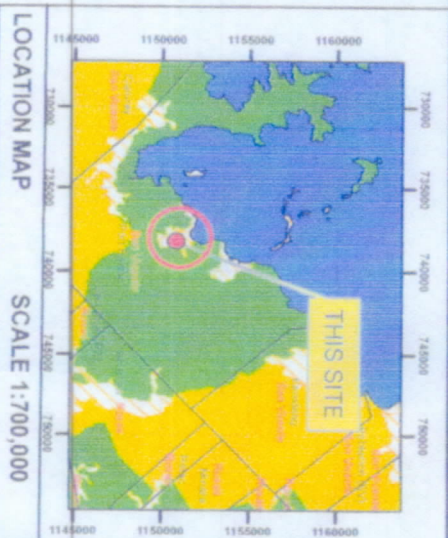
**ARNEL C. DELIN II**  
Forest Technician II

Checked & Verified by:

**TIMOTHY JEROME L. PANTILLO**  
Land Mgt. Officer I

Attested by :

**ARNEL D. CABANILLAS**  
Land Mgt. Officer II/in-Charge, RPS



LOCATION MAP SCALE 1:700,000



## MAP SHOWING

THE RELATIVE LOCATION OF LOT  
FOR SURVEY AUTHORITY APPLIED BY  
RODOLFO PALMA II

Located at Brgy. Quezon  
Municipality of Busuanga  
Province of Palawan  
Coordinate System: WGS 1984  
Projection: WGS 1984  
Datum: WGS 1984

SCALE 1:2,000

### LEGEND

- LOT
- CAOT, CADOC
- Marineable & Disposable 18,077.96 HSA
- Forestland 8,193.96 HSA
- UPF 62,380.16 HSA
- No Data 8.84 HSA
- PA\_MIMAROPA\_UTRANZISO

Prepared by:

DAVE K. BALMORES  
Fon III

DONNA BELLE LUENGO  
Engt. II





Republic of the Philippines  
Department of Environment and Natural Resources  
MIMAROPA REGION  
PROVINCIAL ENVIRONMENT AND NATURAL RESOURCES OFFICE  
Province of Palawan

ANNEX "B"

CERTIFICATION

This is to certify that a parcel of land with coordinates listed below is within **Alienable and Disposable Land** per LC Map No. 839, Project No. 2-A, Block No. I dated December 9, 1929.

Corner	Geographic Coordinates					
	Latitude			Longitude		
	Degrees	Minutes	Seconds	Degrees	Minutes	Seconds
1	12	15	52.69	119	57	7.47
2	12	15	52.151	119	57	6.657
3	12	15	50.466	119	57	3.624
4	12	15	52.32	119	57	2.729
5	12	15	53.786	119	57	5.204
6	12	15	55.12	119	57	6.01

Said lot is not covered by GSS covering areas which are within timberland.

Issued on 4<sup>th</sup> day of August, 2022.

For the PENRO:

  
**JOHNNY P. LILANG**  
Chief TSD/Officer In-Charge  


Note:  
Reference used:  
based on the rectified LC map  
provided and projected by the Regional Office

Projection map with coordinates submitted  
By the office of the CENRO

DENR-PALAWAN  
PENRO-RECORDS  
**RELEASED**  
By \_\_\_\_\_  
Date: 11 AUG 2022



Republic of the Philippines  
Department of Environment and Natural Resources  
MIMAROPA REGION  
PROVINCIAL ENVIRONMENT AND NATURAL RESOURCES OFFICE  
Bgy. Sta. Monica, Puerto Princesa City, Palawan  
Telfax No. (048) 434-8791  
Email Add: [penro@palawan.denr.gov.ph](mailto:penro@palawan.denr.gov.ph)

MIMAROPA REGION	
RECEIVED	
15 AUG 2022	
1 IN	OUTGOING
2	DATE NO

August 2, 2022

**MEMORANDUM**

**FOR** : The OIC-Assistant Regional Director for Technical Services  
**FROM** : The Provincial of Environment and Natural Resources Officer  
**SUBJECT** : **TRANSMITTAL OF THE REPORT**

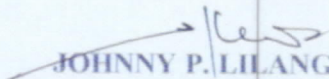
I am forwarding the memorandum of the CENRO Coron, Palawan with the investigation report conducted on the application for Survey Authority of a parcel of land situated at Barangay Quezon, Busuanga, Palawan.

After evaluation, This Office found out the following:

- The subject lot is within Alienable and Disposable Land per Land Classification Map No. 839, Project 2-A, Block I, approved on December 9, 1929.
- The subject lot consist of six (6) corners covering an area approximate area of Nine Thousand Eight Hundred Fourteen (9,814) square meters. Subject for actual ground survey using appropriate surveying instrument for accurate area of the lot.
- The subject lot was plotted and evaluated based on the attached GIS map projection by the Office of the CENRO.

Hence, I recommend clearance for the issuance of survey authority. Attached are the geo-tagged photographs of the subject lot and a sketch map showing the relative position of the subject lot overlaid in land classification map.

For the PENRO:

  
**JOHNNY P. LILANG**  
Chief TSD/Officer In-Charge

Reference No. 2022-6544

CENRO-IVR	
OFFICE OF THE	
CHIEF TSD/Officer In-Charge	
832/p-284	RELEASED
AUG 17 2022	

DENR-PALAWAN  
PENRO-RECORDS  
**RELEASED**  
By:   
Date: 11 AUG 2022