




Republic of the Philippines
Department of Environment and Natural Resources
Provincial Environment and Natural Resources Office
MIMAROPA Region
Bgy. Sta. Monica, Puerto Princesa City, Palawan
E-mail: penropalawan@denr.gov.ph
Telfax No. (048) 433-5638 / (048) 433-5638



December 14, 2022

MEMORANDUM

FOR : The Regional Executive Director
DENR MIMAROPA
1515 DENR By the Bay Bldg., Roxas Boulevard,
Barangay 668, Ermita Manila

THRU : The OIC, Assistant Regional Director for Technical Services

FROM : The Provincial Environment and
Natural Resources


SUBJECT : **SUBMISSION OF REPORT ON THE CONDUCTED
DELINEATION AND DEMARCATION OF ILLEGAL
EASEMENT**


Respectfully forwarded is the memorandum dated December 1, 2022 from CENRO Coron along with the report of the GEM team initially conducted on November 11-14, 2022 re above subject in Poblacion Barangays and Barangay Tagumpay, Coron, Palawan. This serves as our Means of Verification (MOV) for the Green Economy Model (GEM) project for Coron Palawan.

The team has inspected the markers for demarcation in GEM Barangay sites, however the demarcation will not be done due to the submission of LGU to the Philippine Statistic Authority claiming that the Poblacion Barangays are classified urbanized barangays. In order for us to continue with the demarcation, the team is waiting for the memorandum of instruction from the Regional Office.

For your information and record.




FELIZARDO B. CAYATOC





December 1, 2022

MEMORANDUM

FOR : The Provincial Environment and Natural Resources Officer
Sta. Monica, PPC, Palawan

THRU : The Provincial Environment and Natural Resources Officer - CDS
Sta. Monica, PPC, Palawan

FROM : The Community Environment and Natural Resources Officer
Coron, Palawan

**SUBJECT : SUBMISSION OF REPORT ON THE CONDUCTED
DELINEATION AND DEMARCATION OF LEGAL EASEMENT**

**DENR PENRO
PALAWAN RECORDS
RECEIVED**

BY: [Signature]
DATE: 12-18-2022 CN 22-1110

Respectfully submitted herewith is the attached report on the initial demarcation and delineation of legal easements in Poblacion Barangays and Barangay Tagumpay, Coron, Palawan (GEM Sites). The initial demarcation and delineation was conducted on November 11-14, 2022.

For the meantime this office has temporarily stopped and waiting for the final distance of easement to be implemented coming from that office as basis in our implementation.

This serves as means of verification for the implementation of Green Economy Model (GEM) project FY 2021.

For information, record and instruction.

For and in the absence of CENRO:

[Signature]
EDWIN I. CAC

Asst. CENR Officer (DMO IV)






December 1, 2022

MEMORANDUM

FOR : The Community Environment and
Natural Resources Officer
Coron, Palawan

FROM : ECOMS II/ Green Economy Model Focal

SUBJECT : **SUBMISSION OF REPORT ON THE CONDUCTED INITIAL
DELINEATION AND DEMARCATION OF LEGAL EASEMENT**



Regarding the ongoing implementation of the Green Economy Model (GEM) target for FY 2021, the GEM team has done the initial demarcation and delineation of legal easements in Poblacion Barangays/GEM sites and Barangay Tagumpay, Coron, Palawan.

On November 7, 2022, the inspection of markers for demarcation was inspected by the inspection committee headed by For. Ferdinand D. Gatchalian-CDS Chief. The markers are in-placed and complete. The delineation was conducted from November 11-14, 2022 in GEM barangay sites. The contractor has marked from the highest tide but the demarcation will not possibly be done since the LGU Coron has submitted a certification from the Philippine Statistic Authority that the Poblacion barangays are classified as urbanized barangays. However, Barangay Tagumpay and Poblacion VI still fall under the category of unclassified public forest.

Hence, this office sent a memorandum dated November 15, 2022, "**Clarifying the policy to be implemented for the easement of Coron, Palawan**" addressed to Regional Executive Director Lormelyn E. Claudio and addressed to Atty. Gandhi G. Flores Legal Division Chief. Also submitted a report "**Conducted coordination meeting with the Municipal Planning & Development Office (MPDO)**" dated November 29, 2022.

In order for us to continue the demarcation there should be a memorandum instruction from the regional office regarding the implementation of the demarcation of easements in Coron, Palawan.

For information, record and consideration.


MARK GLENN T. MANAGDAG

PHOTO-DOCUMENTATION DURING THE CONDUCT OF INITIAL DEMARCATION AND DELINEATION

