



Republic of the Philippines

Department of Environment and Natural Resources

LAND MANAGEMENT BUREAU

880 Estuar Building, Quezon Avenue, Brgy. Paligsahan, Quezon City

Direct Line: (02) 255-4362 Records and Knowledge Management Division

Email: denrmb@yahoo.com

Website: denrmb.gov.ph

DENR MIMAROPA RECORDS SECTION
RECEIVED
NOV 9 2022
INCOMING
OUTGOING
BY
DATE NO.
TIME

MEMORANDUM

FOR : All Regional Executive Directors

FROM : The Director

SUBJECT : **REQUEST FOR THE GIS OF THE BARANGAY BOUNDARIES IN THE PHILIPPINES**

This refers to the eFOI letter request dated November 10, 2022, of **MS. CORINA MANANSALA**, requesting the above-mentioned subject.


As the matter treated herein falls within the administrative jurisdiction of all Regional Offices pursuant to the EO 192 series of 1987, we are referring the same to your end for appropriate action, keeping in mind the provisions of DAO No. 2018-15 entitled "Guidelines on Digital Land Data Sharing and Security Measures of Land Administration and Management Systems (LAMS) Philippines Transactions". Hence, please inform the requesting party of any action taken thereon, and copy furnish this Office for reference purposes. Appropriate fees shall be charged to the requesting party.

Your preferential attention on the matter is highly appreciated.

Emelyne V. Talabis
ATTY. EMELYNE V. TALABIS, CESO IV

RN

20



Cc: Ms. Corina Manansala

corina2022@yahoo.com


Doc: 20221100323

Marm111522

ESS-388E

11/10/22, 10:52 AM

eFOI - Electronic Freedom of Information - Request



✓
The request has been assigned to a Decision Maker.

REQUEST SUBMITTED

You have
submitted an
FOI request

Date: 2022-11-10
07:08:56.994452


PROCESSING REQUEST

Your request is
already in review

Date: 2022-11-10
10:52:43.433589

REQUEST SUCCESSFUL

Your request was
successful



GIS of Barangay Boundary in the Philippines

Requested from LMB by C. Manansala at 07:08 AM on Nov 10, 2022.

Purpose: Research and Development

Date of Coverage: 11/09/2015 - 11/09/2022

Tracking no: #DENRLMB-893905265916

REQUEST STATUS: ACCEPTED

From: Manansala

Timestamp: 07:08 AM, Nov 10, 2022

11/10/22, 10:52 AM

eFOI - Electronic Freedom of Information - Request

Dear Sir/Ma'm,

I would like to request for GIS data of barangay boundaries in the Philippines. This will be use for my research and thesis. I promise that the data will be for internal use only. *will*

Thank you so much and waiting for your response.

sincerely,

Corina Manansala

From: You

Timestamp: 10:52 AM, Nov 10, 2022

11/10/22, 10:52 AM

eFOI - Electronic Freedom of Information - Request

November 10, 2022

Dear Corina,

Thank you for your request dated Nov 10, 2022 under Executive Order No. 2 (s. 2016) on Freedom of Information in the Executive Branch, for GIS of Barangay Boundary in the Philippines.

We received your request on Nov 10, 2022 and will respond on or before Dec 01, 2022 07:08:56 AM, in accordance with the Executive Order's implementing rules and regulations.

Should you have any questions regarding your request, kindly contact me using the reply function on the eFOI portal at <https://www.foi.gov.ph/requests/aglzfmVmb2kctcGhyIQsSB0NvbnRlbnQiFERFTlJMTUltODkzOTA1MjY1OTE2DA>, for request with ticket number #DENRLMB-893905265916.

Thank you.

Respectfully,

Gerald Soriano
FOI Officer

CONTACT INFORMATION

Full Name: Corina Manansala

Email: coytuazon@yahoo.com

Address: 40 Langka Street Cor. Chico Brgy Quirino 2C Project 2 Quezon City

Mobile No: +639950316149

Landline No: 0277454088

Affiliation: private-citizen

ID Type: Passport

Page 1 of 1



Republic of the Philippines
Department of Environment and Natural Resources
LAND MANAGEMENT BUREAU
880 Estuar Building, Quezon Avenue, Brgy. Paligsahan, Quezon City
Direct Line: (02) 255-4362 Records and Knowledge Management Division
Email: denrmb@yahoo.com Website: lmb.denr.gov.ph



29 NOV 2022

MEMORANDUM

FOR : All Regional Executive Directors
FROM : The Director
SUBJECT : **REQUEST FOR THE GIS OF THE BARANGAY BOUNDARIES
IN THE PHILIPPINES**

This refers to the eFOI letter request dated November 10, 2022, of **MS. CORINA MANANSALA**, requesting the above-mentioned subject.

As the matter treated herein falls within the administrative jurisdiction of all Regional Offices pursuant to the EO 192 series of 1987, we are referring the same to your end for appropriate action, keeping in mind the provisions of DAO No. 2018-15 entitled "Guidelines on Digital Land Data Sharing and Security Measures of Land Administration and Management Systems (LAMS) Philippines Transactions". Hence, please inform the requesting party of any action taken thereon, and copy furnish this Office for reference purposes. Appropriate fees shall be charged to the requesting party.

Your preferential attention on the matter is highly appreciated.

Emelyne V. Talabis
ATTY. EMELYNE V. TALABIS, CESO IV

RN

CP



Cc: **Ms. Corina Manansala**

corinam@yahoo.com


Doc: 20221100323

Mam111522

ESS-388E

"Maximizing Geospatial Technology Amidst Adversity"

0-5-630 119-2



✓
The request has been assigned to a Decision Maker.

REQUEST SUBMITTED

You have submitted an FOI request

Date: 2022-11-10
07:08:56.994452

PROCESSING REQUEST

Your request is already in review

Date: 2022-11-10
10:52:43.433589

REQUEST SUCCESSFUL

Your request was successful



GIS of Barangay Boundary in the Philippines

Requested from LMB by C. Manansala at 07:08 AM on Nov 10, 2022.

Purpose: Research and Development

Date of Coverage: 11/09/2015 - 11/09/2022

Tracking no: #DENRLMB-893905265916

REQUEST STATUS: ACCEPTED

From: Manansala

Timestamp: 07:08 AM, Nov 10, 2022

11/10/22, 10:52 AM

eFOI - Electronic Freedom of Information - Request

Dear Sir/Ma'm,

I would like to request for GIS data of barangay boundaries in the Philippines. This will be use for my research and thesis. I promise that the data will be for internal use only.

Thank you so much and waiting for your response.

sincerely,

Corina Manansala

From: You

Timestamp: 10:52 AM, Nov 10, 2022

November 10, 2022

Dear Corina,

Thank you for your request dated Nov 10, 2022 under Executive Order No. 2 (s. 2016) on Freedom of Information in the Executive Branch, for GIS of Barangay Boundary in the Philippines.

We received your request on Nov 10, 2022 and will respond on or before Dec 01, 2022 07:08:56 AM, in accordance with the Executive Order's implementing rules and regulations.

Should you have any questions regarding your request, kindly contact me using the reply function on the eFOI portal at <https://www.foi.gov.ph/requests/aglzfmVmb2ktdGh5lQsSB0NvbnRlbnQiFERFTlJMTUItODkzOTA1MjY1OTE2DA>, for request with ticket number #DENRLMB-893905265916.

Thank you.

Respectfully,

Gerald Soriano
FOI Officer

CONTACT INFORMATION

Full Name: Corina Manansala

Email: coytuazon@yahoo.com

Address: 40 Langka Street Cor. Chico Brgy Quirino 2C Project 2 Quezon City

Mobile No: +639950316149

Landline No: 0277454088

Affiliation: private-citizen

ID Type: Passport