



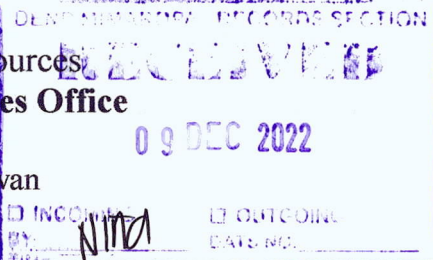
Republic of the Philippines  
Department of Environment and Natural Resources  
**Provincial Environment and Natural Resources Office**

**MIMAROPA Region**

Bgy. Sta. Monica, Puerto Princesa City, Palawan

E-mail: [penropalawan@denr.gov.ph](mailto:penropalawan@denr.gov.ph)

Telfax No. (048) 433-5638 / (048) 433-5638



November 29, 2022

**MEMORANDUM**

**FOR** : The Regional Executive Director  
DENR MIMAROPA  
1515 L&S Bldg., Roxas Blvd.  
Ermita, Manila

**THRU** : The OIC, ARD for Technical Services

**FROM** : The Provincial Environment and  
Natural Resources Officer

**SUBJECT** : **4<sup>TH</sup> QUARTER REPORT ON THE PATROLLING ACTIVITIES  
UNDER MAINTENANCE AND PROTECTION OF COASTAL  
AND MARINE ECOSYSTEMS FOR MALAMPAYA SOUND  
PROTECTED LANDSCAPE AND SEASCAPE (MSPLS),  
TAYTAY-SAN VICENTE, PALAWAN**

Forwarded is the memorandum dated November 21, 2022 of CENRO Taytay along with the 4<sup>th</sup> quarter report on the patrolling activities for Malampaya Sound Protected Landscape and Seascape (MSPLS) that serves as **Means of Verification (MOV)** to the target activity under Management of Coastal and Marine Resources/Areas of Malampaya Sound Protected Landscape and Seascape – Maintenance and Protection – Patrolling.

Please be informed that the PAMO-MSPLS personnel patrolled two (2) sites with a total distance of 10 kilometers equivalent to 5,200 hectares.

For information and record.

“For the PENRO”

**DAVID F. DALINO**

Land Management Officer III/PDPU Chief  
In-charge, Office of the PENRO *N*





Republic of the Philippines  
Department of Environment and Natural Resources  
MIMAROPA Region  
**COMMUNITY ENVIRONMENT AND NATURAL RESOURCES OFFICE**  
By the National Highway, Poblacion, Taytay, Palawan 5312  
Mobile: 0926-505-9335 TM 0912-171-3889 TNT  
Email: cenrotaytay@denr.gov.ph

November 21, 2022

MEMORANDUM

FOR : The Provincial Environment and Natural Resources Officer- Palawan  
Sta. Monica, Puerto Princesa City

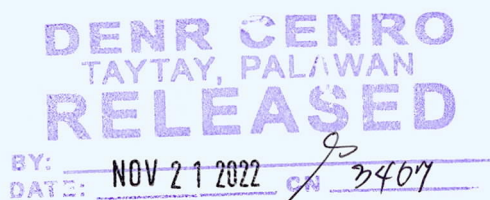
FROM : The Community Environment and Natural Resources Officer  
This jurisdiction


SUBJECT : **4<sup>TH</sup> QUARTER REPORT ON THE PATROLLING ACTIVITIES  
UNDER MAINTENANCE AND PROTECTION OF COASTAL  
AND MARINE ECOSYSTEM FOR MALAMPAYA SOUND  
PROTECTED LANDSCAPE AND SEASCAPE (MSPLS),  
TAYTAY-SAN VICENTE, PALAWAN**

Respectfully forwarding is the memorandum dated November 16, 2022 of Protected Area Superintendent (PASu) Clarissa P. Pador being an accomplishment and **Means of Verification (MoV)** on the target activity for the 4<sup>th</sup> quarter CY 2022 on the Maintenance and Protection of Coastal and Marine Ecosystem- Patrolling under 001 Management of Coastal and Marine Resources/Areas of Malampaya Sound Protected Landscape and Seascape (MSPLS), Taytay-San Vicente, Palawan.

Please confirm the receipt hereof. Thank you.

For and in the absence of the CENRO:



  
**MARIANO P. LILANG, JR.**  
Development Management Officer IV  
Per DAO-2022-09, page 3

Cc: PAMO-MSPLS





Republic of the Philippines  
Department of Environment and Natural Resources  
MIMAROPA Region

**PROTECTED AREA MANAGEMENT OFFICE**  
**MALAMPAYA SOUND PROTECTED LANDSCAPE AND SEASCAPE (MSPLS)**  
Taytay-San Vicente, Palawan  
Barangay Old Guinlo, Taytay, Palawan

Email add: [pamomspls@gmail.com](mailto:pamomspls@gmail.com) / Contact #: 0938-786-3728 (SMART)




November 16, 2022

MEMORANDUM

FOR : The Community Environment and Natural Resources Officer  
Taytay, Palawan

FROM : The Protected Area Superintendent  
Malampaya Sound Protected Landscape and Seascape (MSPLS)  
Taytay-San Vicente, Palawan

SUBJECT : **4<sup>TH</sup> QUARTER REPORT ON THE PATROLLING ACTIVITIES  
UNDER MAINTENANCE AND PROTECTION OF COASTAL  
AND MARINE ECOSYSTEM FOR MALAMPAYA SOUND  
PROTECTED LANDSCAPE AND SEASCAPE (MSPLS),  
TAYTAY-SAN VICENTE, PALAWAN**



This pertains to the target activity on the Maintenance and Protection of Coastal and Marine Ecosystem (e.g. reduction of threats and enforcement) under 001 Management of Coastal and Marine Resources/Areas of Malampaya Sound Protected Landscape and Seascape (MSPLS), Taytay-San Vicente, Palawan.

Please be informed that for the 4<sup>th</sup> quarter of CY 2022, this Office conducted the following activities in relation to the abovementioned subject.

ACTIVITY	ACTION TAKEN
1. Report on the conducted seaborne patrol and monitoring in the vicinities of Barangay Banbanan, Taytay, Palawan on September 22-23, 2022. The team recovered one (1) set of trawl net with board used in trawl fishing activity and monitored one (1) site which covers 4.00 kilometers more or less of patrolled distance which equivalent to 1,600 hectares.	<ul style="list-style-type: none"><li>• With endorsement to PENRO dated September 29, 2022</li><li>• With endorsement to CENRO dated September 28, 2022</li><li>• Posting of 1<sup>st</sup> Pabatid sa Publiko dated October 5, 2022 was served and posted to the concern barangay.</li><li>• The apprehended item was temporarily in the custody of PAMO-MSPLS/FPMS VI, Barangay Old Guinlo, Taytay, Palawan.</li><li>• Continuously conducting the patrol and monitoring within marine areas of MSPLS</li></ul>
2. Report on the conducted night seaborne patrol and monitoring in the vicinities of Barangay Alacalian, Taytay, Palawan on September 29, 2022. The team apprehended one (1) motorized banca with one (1) set of trawl net with board owned and operated by Mr. Rodel A. Estrella, resident of Sitio Pinagpala, Barangay Alacalian, Taytay, Palawan. Likewise, the team monitored (1) site which covers 6.00 kilometers more or less of patrolled distance which equivalent to 3,600 hectares.	<ul style="list-style-type: none"><li>• With endorsement to PENRO dated September 30, 2022</li><li>• With endorsement to CENRO dated September 30, 2022</li><li>• Posting of 1<sup>st</sup> Pabatid sa Publiko dated October 5, 2022 was served and posted to the concern barangay.</li><li>• The apprehended item was temporarily in the custody of PAMO-MSPLS/FPMS VI,</li></ul>





Republic of the Philippines  
Department of Environment and Natural Resources  
MIMAROPA Region

**PROTECTED AREA MANAGEMENT OFFICE**  
**MALAMPAYA SOUND PROTECTED LANDSCAPE AND SEASCAPE (MSPLS)**  
Taytay-San Vicente, Palawan  
Barangay Old Guinlo, Taytay, Palawan

Email add: [pamomspls@gmail.com](mailto:pamomspls@gmail.com)/Contact #: 0938-786-3728 (SMART)




	<p>Barangay Old Guinlo, Taytay, Palawan.</p> <ul style="list-style-type: none"><li>Continuously conducting the patrol and monitoring within marine areas of MSPLS</li></ul>
3. Report on the apprehended one (1) motorized boat loaded of twenty (20) sacks of charcoal (bakawan) at Barangay Liminangcong, Taytay, Palawan on November 10, 2022. Based on the conducted investigation, a certain Mr. Oscar Nilo is the owner of the motorized boat and charcoal which delivered by Mr. Joelito Estrella accompanied by three (3) minor. Likewise, Mr. Nilo's wife admitted that they are the owner of said apprehended items.	<ul style="list-style-type: none"><li>With endorsement to CENRO dated November 16, 2022</li><li>Posting of 1<sup>st</sup> Pabatid sa Publiko dated November 16, 2022 was served and posted to the concern barangay.</li><li>The apprehended item was temporarily in the custody of PAMO-MSPLS/FPMS VI, Barangay Old Guinlo, Taytay, Palawan.</li></ul>
4. Report on the apprehended one (1) piece illegally cut Ipil lumber with dimension of 2x36x8 and with a volume of 48 board feet at Barangay Liminangcong, Taytay, Palawan on November 13, 2022. Based on the conducted investigation, a certain Mr. Klay Solomon Soriano, resident of Barangay Tumbod, Taytay, Palawan admitted that he is the owner of the said lumber but has no legal documents.	<ul style="list-style-type: none"><li>With endorsement to CENRO dated November 17, 2022</li><li>Posting of 1<sup>st</sup> Pabatid sa Publiko dated November 16, 2022 was served and posted to the concern barangay</li><li>The apprehended item was temporarily in the custody of FPMS I-Poblacion, Taytay, Palawan</li></ul>


Likewise, this Office patrolled two (2) sites with a total distance of 10.00 kilometers equivalent to 5,200.00 hectares.

Hence, this Office recommends that the team of Protected Area Management Office (PAMO) of MSPLS, Taytay-San Vicente will strengthened the law enforcement activities through coordination to the Protected Area Management Board (PAMB), Barangay LGU's and other law enforcers group to combat illegal activities.

Attached are the monthly reports with map. This is our **Means of Verification (MOVs)** on the said target activity.

For information and record.

  
**CLARISSA P. PADOR**







## PHOTO DOCUMENTATION



Photo showing during the conducted seaborne patrol and monitoring in the vicinities of Barangay Banbanan, Taytay, Palawan on September 22-23, 2022





Photo showing during the conducted night seaborne patrol and monitoring in the vicinities of Barangay Alacalian, Taytay, Palawan on September 29, 2022





Republic of the Philippines  
Department of Environment and Natural Resources  
MIMAROPA Region

**PROTECTED AREA MANAGEMENT OFFICE**  
**MALAMPAYA SOUND PROTECTED LANDSCAPE AND SEASCAPE (MSPLS)**  
Taytay-San Vicente, Palawan  
Barangay Old Guinlo, Taytay, Palawan

Email add: [pamomspls@gmail.com](mailto:pamomspls@gmail.com)/Contact #: 0938-786-3728 (SMART)



Photo showing the apprehension of one (1) motorized boat loaded of twenty (20) sacks of charcoal (bakawan) at Barangay Liminangcong, Taytay, Palawan



Photo showing the apprehension of illegally cut one (1) piece of Ipil lumber at Barangay Liminangcong, Taytay, Palawan





Republic of the Philippines  
Department of Environment and Natural Resources  
MIMAROPA Region  
**COMMUNITY ENVIRONMENT AND NATURAL RESOURCES OFFICE**  
By the National Highway, Poblacion, Taytay, Palawan 5312  
Mobile: 0926-505-9335 TM 0912-171-3889 TNT  
Email: cenrotaytay@denr.gov.ph

October 19, 2022

MEMORANDUM

FOR : The Provincial Environment and Natural Resources Officer- Palawan  
Sta. Monica, Puerto Princesa City

FROM : The Community Environment and Natural Resources Officer  
This jurisdiction

SUBJECT : **MONTHLY REPORT ON THE PATROLLING ACTIVITIES  
UNDER MAINTENANCE AND PROTECTION OF COASTAL  
AND MARINE ECOSYSTEM FOR MALAMPAYA SOUND  
PROTECTED LANDSCAPE AND SEASCAPE (MSPLS),  
TAYTAY-SAN VICENTE, PALAWAN**

Respectfully forwarded is the memorandum dated October 17, 2022 of Protected Area Superintendent (PASu) Clarissa P. Pador being our accomplishment and **Means of Verification (MoVs)** on the target Maintenance and Protection of Coastal and Marine Ecosystem- Patrolling under 001 Management of Coastal and Marine Resources/Areas activity covering the period from September 15 to October 14, 2022 of Malampaya Sound Protected Landscape and Seascape (MSPLS), Taytay-San Vicente, Palawan.

Hence, the undersigned concurred with the recommendation of that Office to continuous patrol, monitoring and strengthen the law enforcement within MSPLS in coordination with the BLGUs and other partners.

DENR CENRO  
TAYTAY, PALAWAN  
RELEASED

BY: 3079  
DATE: OCT 21 2022

  
ALAN L. VALLE

Cc: PAMO-MSPLS



Republic of the Philippines  
Department of Environment and Natural Resources  
MIMAROPA Region  
**PROTECTED AREA MANAGEMENT OFFICE**  
**MALAMPAYA SOUND PROTECTED LANDSCAPE AND SEASCAPE (MSPLS)**  
Taytay-San Vicente, Palawan  
Barangay Old Guinlo, Taytay, Palawan  
Email add: [pamomspls@gmail.com](mailto:pamomspls@gmail.com)/Contact #: 0938-786-3728 (SMART)



October 17, 2022

MEMORANDUM

**FOR :** The Community Environment and Natural Resources Officer  
Taytay, Palawan

**FROM :** The Protected Area Superintendent  
Malampaya Sound Protected Landscape and Seascape (MSPLS)  
Taytay-San Vicente, Palawan

**SUBJECT :** **MONTHLY REPORT ON THE PATROLLING ACTIVITIES  
UNDER MAINTENANCE AND PROTECTION OF COASTAL  
AND MARINE ECOSYSTEM FOR MALAMPAYA SOUND  
PROTECTED LANDSCAPE AND SEASCAPE (MSPLS),  
TAYTAY-SAN VICENTE, PALAWAN**

This pertains to the target activity on the Maintenance and Protection of Coastal and Marine Ecosystem (e.g. reduction of threats and enforcement) - Patrolling under 001 Management of Coastal and Marine Resources/Areas of Malampaya Sound Protected Landscape and Seascape (MSPLS), Taytay-San Vicente, Palawan.

Please be informed that this Office conducted the activity below covering the period from September 15 to October 14, 2022;

ACTIVITY	ACTION TAKEN
<ul style="list-style-type: none"><li>Report on the conducted seaborne patrol and monitoring in the vicinities of Barangay Banbanan, Taytay, Palawan on September 22-23, 2022. The team recovered one (1) set of trawl net with board used in trawl fishing activity and monitored one (1) site which covers 4.00 kilometers more or less of patrolled distance which equivalent to 1,600 hectares.</li></ul>	<ul style="list-style-type: none"><li>With endorsement to PENRO dated September 29, 2022</li><li>With endorsement to CENRO dated September 28, 2022</li><li>Posting of 1<sup>st</sup> Pabatid sa Publiko dated October 5, 2022 was served and posted to the concern barangay.</li><li>The apprehended item was temporarily in the custody of PAMO-MSPLS/FPMS VI, Barangay Old Guinlo, Taytay, Palawan.</li><li>Continuously conducting the patrol and monitoring within marine areas of MSPLS</li></ul>
<ul style="list-style-type: none"><li>Report on the conducted night seaborne patrol and monitoring in the vicinities of Barangay Alacalian, Taytay, Palawan on September 29, 2022. The team apprehended one (1) motorized banca with one (1) set of trawl net with board owned and operated by Mr. Rodel A. Estrella, resident of Sitio Pinagpala, Barangay Alacalian, Taytay, Palawan. Likewise, the team monitored (1) site which covers 6.00 kilometers more or less of patrolled distance which equivalent to 3,600 hectares.</li></ul>	<ul style="list-style-type: none"><li>With endorsement to PENRO dated September 30, 2022</li><li>With endorsement to CENRO dated September 30, 2022</li><li>Posting of 1<sup>st</sup> Pabatid sa Publiko dated October 5, 2022 was served and posted to the concern barangay.</li></ul>





Republic of the Philippines  
Department of Environment and Natural Resources  
MIMAROPA Region

**PROTECTED AREA MANAGEMENT OFFICE**  
**MALAMPAYA SOUND PROTECTED LANDSCAPE AND SEASCAPE (MSPLS)**  
Taytay-San Vicente, Palawan  
Barangay Old Guinlo, Taytay, Palawan



Email add: [pamomspls@gmail.com](mailto:pamomspls@gmail.com) / Contact #: 0938-786-3728 (SMART)


- The apprehended item was temporarily in the custody of PAMO-MSPLS/FPMS VI, Barangay Old Guinlo, Taytay, Palawan.
- Continuously conducting the patrol and monitoring within marine areas of MSPLS


Likewise, this Office patrolled two (2) sites with a total distance of 10.00 kilometers equivalent to 5,200.00 hectares.

Thus, this Office recommends the continuous patrol, monitoring and strengthen the law enforcement within MSPLS in coordination with the BLGUs and other partners.

This is our **Means of Verification (MOVs)** on the said target activity.

For information and record.

  
**CLARISSA P. PADOR**

MSPLS TAYTAY/PALAWAN	
<b>RELEASED</b>	
BY:	
DATE:	10.17.22
CN:	0992





### PHOTO DOCUMENTATION



Photo showing during the conducted seaborne patrol and monitoring in the vicinities of Barangay Banbanan, Taytay, Palawan on September 22-23, 2022



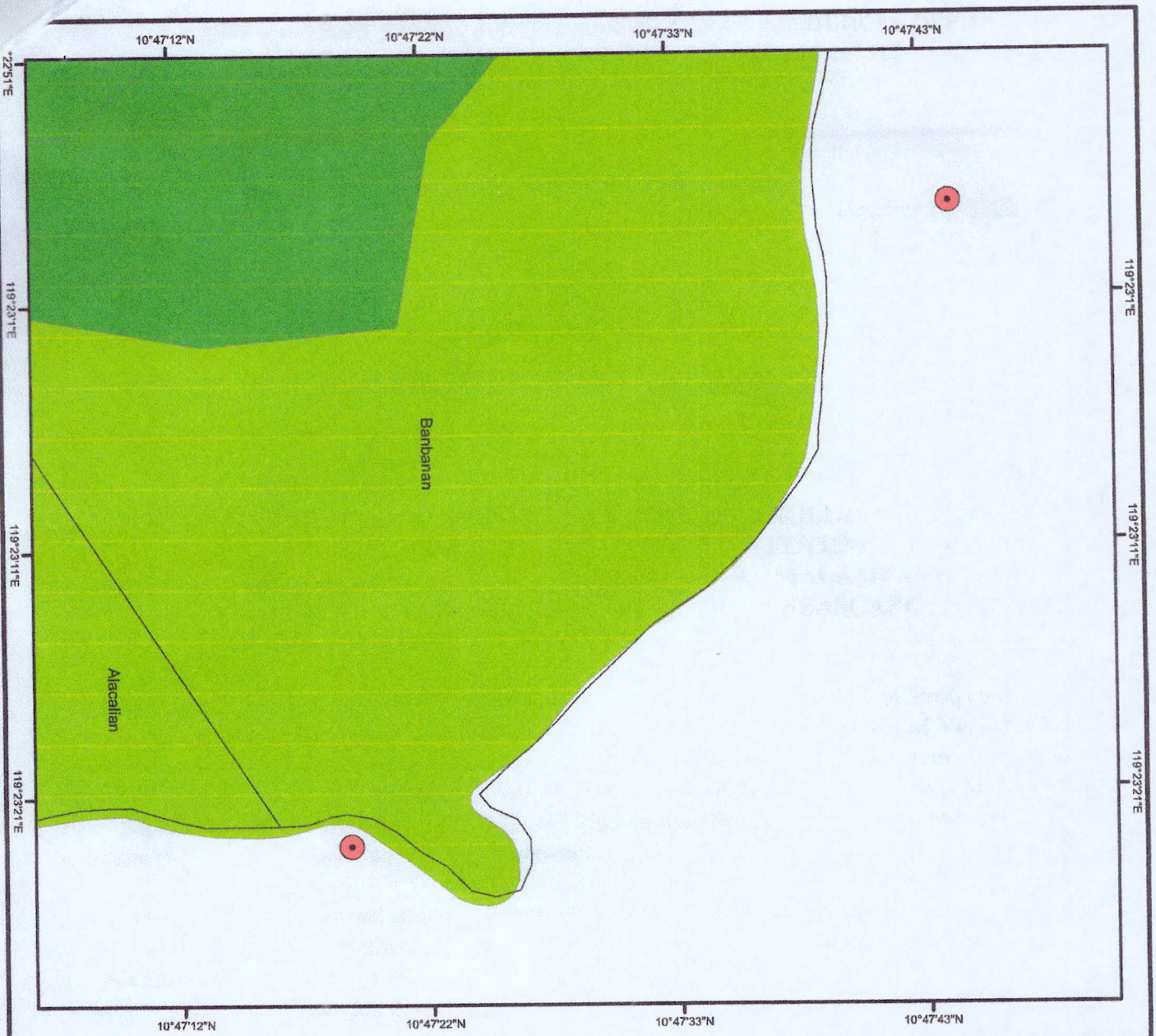


Photo showing during the conducted night seaborne patrol and monitoring in the vicinities of Barangay Alacalian, Taytay, Palawan on September 29, 2022





Republic of the Philippines  
Department of Environment and Natural Resources  
MIMAROPA Region  
PROTECTED AREA MANAGEMENT OFFICE  
MALAMPAYA SOUND PROTECTED LANDSCAPE AND SEASCAPE (MSPLS)  
Taytay-San Vicente, Palawan  
Barangay Old Guinio, Taytay, Palawan  
Email add: pamomsppls@gmail.com/Contact #: 0938-786-3728



## LOCATION MAP

SHOWING THE CONDUCTED PATROLLED TWO (2) SITES WITH A TOTAL DISTANCE OF 10 KILOMETERS EQUIVALENT TO 5200 HECTARES WITHIN MSPLS MARINE AREAS.

SCALE 1:7,000



Projection: Transverse\_Mercator

Projected Coordinate System: WGS\_1984\_UTM\_Zone\_50N

### Legend

	MSPLS PATROLED AREAS		LC STATUS
	CENRO TAYTAY JURISDICTION		Alienable & Disposable
	MSPLS BOUNDARY		Forestland
			UPF

### CERTIFICATION

THIS IS TO CERTIFY that this track is within the MALAMPAYA SOUND PROTECTED LANDSCAPE AND SEASCAPE (MSPLS) per Presidential Proclamation No. 342, dated July 12, 2000

Digitized by:

*Roniel O Solana*  
RONIEL O SOLANA  
OFFICE SUPPORT STAFF

Checked/Verified:

*Clarissa P. Pador*  
CLARISSA P. PADOR  
For: III/PASu, MSPLS



November 17, 2022

MEMORANDUM

FOR : The Community Environment and Natural Resources Officer  
Taytay, Palawan

FROM : The Protected Area Superintendent  
Malampaya Sound Protected Landscape and Seascape (MSPLS)  
Taytay-San Vicente, Palawan

SUBJECT : **MONTHLY REPORT ON THE PATROLLING ACTIVITIES UNDER  
MAINTENANCE AND PROTECTION OF COASTAL AND MARINE  
ECOSYSTEM FOR MALAMPAYA SOUND PROTECTED  
LANDSCAPE AND SEASCAPE (MSPLS), TAYTAY-SAN VICENTE,  
PALAWAN**

This pertains to the target activity on the Maintenance and Protection of Coastal and Marine Ecosystem (e.g. reduction of threats and enforcement) - Patrolling under 001 Management of Coastal and Marine Resources/Areas of Malampaya Sound Protected Landscape and Seascape (MSPLS), Taytay-San Vicente, Palawan.


Please be informed that this Office conducted the activity below covering the period from October 15 to November 16, 2022;

ACTIVITY	ACTION TAKEN
<ul style="list-style-type: none"><li>Report on the apprehended one (1) motorized boat loaded of twenty (20) sacks of charcoal (bakawan) at Barangay Liminangcong, Taytay, Palawan on November 10, 2022. Based on the conducted investigation, a certain Mr. Oscar Nilo is the owner of the motorized boat and charcoal which delivered by Mr. Joelito Estrella accompanied by three (3) minor. Likewise, Mr. Nilo's wife admitted that they are the owner of said apprehended items.</li></ul>	<ul style="list-style-type: none"><li>With endorsement to CENRO dated November 16, 2022</li><li>Posting of 1<sup>st</sup> Pabatid sa Publiko dated November 16, 2022 was served and posted to the concern barangay.</li><li>The apprehended item was temporarily in the custody of PAMO-MSPLS/FPMS VI, Barangay Old Guinlo, Taytay, Palawan.</li></ul>
<ul style="list-style-type: none"><li>Report on the apprehended one (1) piece illegally cut Ipil lumber with dimension of 2x36x8 and with a volume of 48 board feet at Barangay Liminangcong, Taytay, Palawan on November 13, 2022. Based on the conducted investigation, a certain Mr. Klay Solomon Soriano, resident of Barangay Tumbod, Taytay, Palawan admitted that he is the owner of the said lumber but has no legal documents.</li></ul>	<ul style="list-style-type: none"><li>With endorsement to CENRO dated November 17, 2022</li><li>Posting of 1<sup>st</sup> Pabatid sa Publiko dated November 16, 2022 was served and posted to the concern barangay</li><li>The apprehended item was temporarily in the custody of FPMS I-Poblacion, Taytay, Palawan</li></ul>

Thus, this Office recommends the continuous patrol, monitoring and strengthen the law enforcement within MSPLS in coordination with the BLGUs and other partners.

This is our **Means of Verification (MOV)** on the said target activity.

For information and record.



  
CLARISSA P. PADOR



### PHOTO DOCUMENTATION


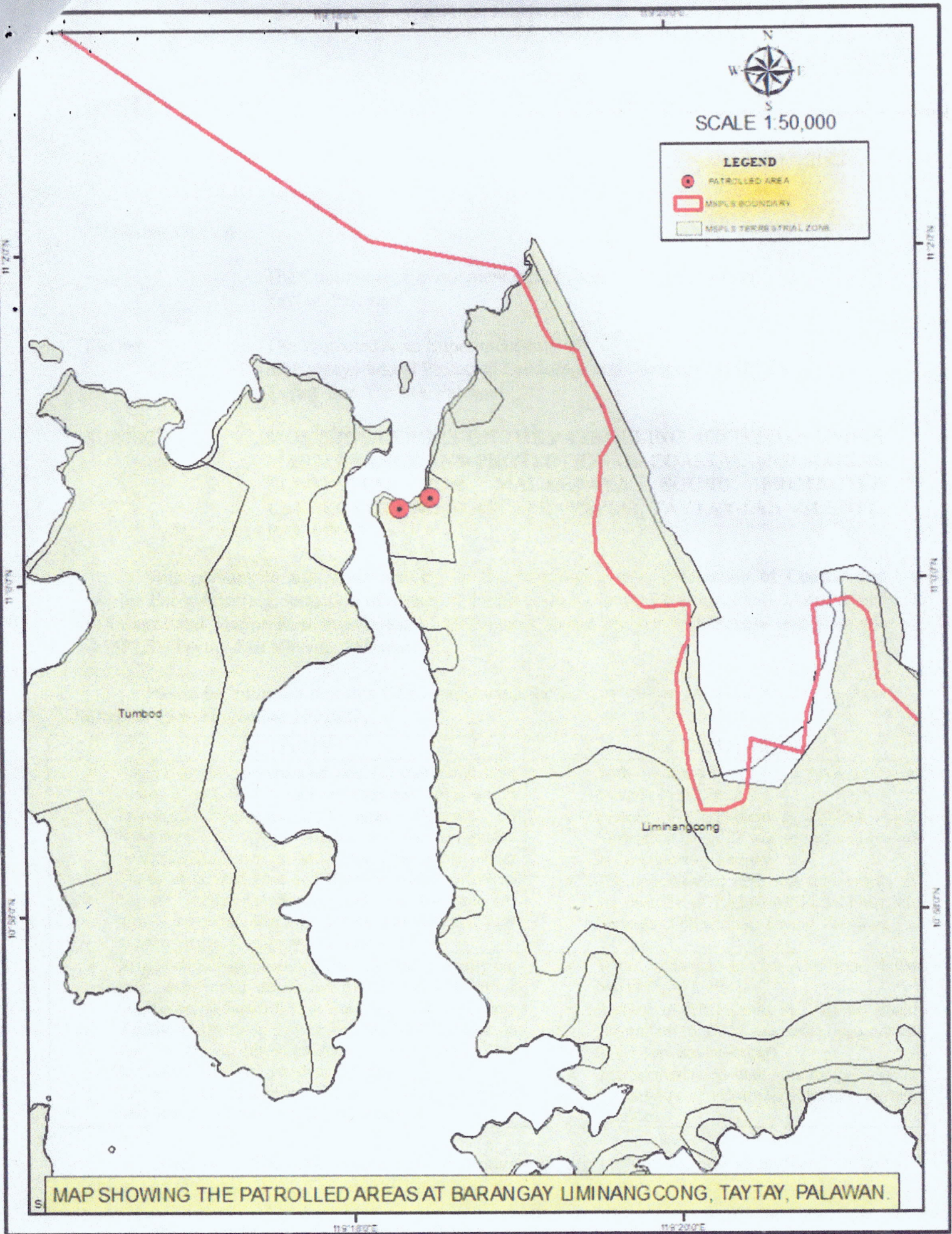


Photo showing the apprehension of one (1) motorized boat loaded of twenty (20) sacks of charcoal (bakawan) at Barangay Liminangcong, Taytay, Palawan



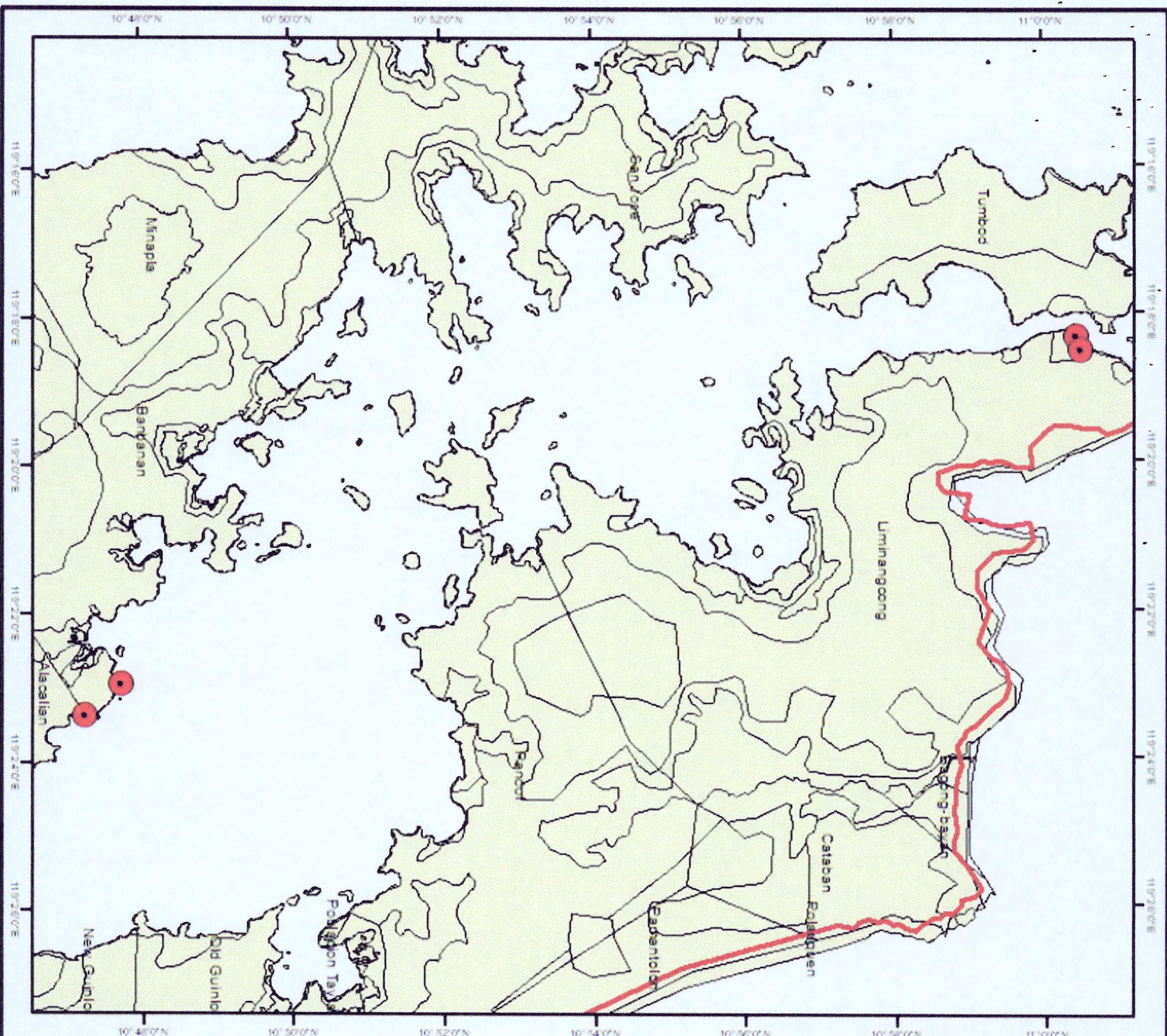
Photo showing the apprehension of illegally cut one (1) piece of Ipil lumber at Barangay Liminangcong, Taytay, Palawan





CLARISSA P. PADOR





Republic of the Philippines  
Department of Environment and Natural Resources  
MALABON REGION  
PROTECTED AREA MANAGEMENT OFFICE  
MALAMPAYA SOUND PROTECTED LANDSCAPE AND SEASCAPE (MSPLS)  
BAYAN VICTOR, PALAW  
BUREAU OF LAND MANAGEMENT, PALAW  
Email: dnm.pam@denr.gov.ph, dnm.pam@denr.gov.ph, 0938-786-3728




## LOCATION MAP

SHOWING THE PATROLLED FOUR (4) SITES WITH  
THE TOTAL DISTANCE OF 10 KILOMETER OR  
6,200 HECTARES MSPLS MARINE AREAS.

SCALE: 1:140,000

0 1,750 3,500 7,000 10,500  
Meters

Projection: Transverse\_Mercator  
Projected Coordinate System: WGS\_1984\_UTM\_Zone\_50N



## CERTIFICATION

THIS IS TO CERTIFY that this track is within the  
MALAMPAYA SOUND PROTECTED  
LANDSCAPE AND SEASCAPE (MSPLS)  
per Presidential Proclamation No. 342, dated July 12, 2000

Digitized by:

*RANIEL C. SOLANA*  
OFFICE SUPPORT STAFF

Checked/Verified:

*CLARISSA P. PADOR*  
FOR: IIR/PLASU, MSPLS