



Republic of the Philippines  
Department of Environment and Natural Resources  
**MIMAROPA Region**  
Provincial Environment and Natural Resources Office

December 5, 2022

**MEMORANDUM**

**FOR** : The Regional Executive Director  
MIMAROPA Region

**FROM** : The OIC - PENRO  
Oriental Mindoro

**SUBJECT** : **SUBMISSION OF LAWIN MONTHLY ACCOMPLISHMENT  
REPORT**



Forwarded is the monthly accomplishment report of CENRO Socorro relative to the conducted patrolling within their area of jurisdiction.

Please be informed that a total of 33.09 kilometers were patrolled within the jurisdiction of CENRO Socorro, Oriental Mindoro for the period of October 21, 2022 to November 15, 2022. Threats were observed, properly recorded and addressed based on the submitted patrol reports. Be informed further that syncing of patrol data are uploaded regularly.

Attached are patrol reports generated under SMART system.

*For the PENR Officer:*

  
**ALMA E. GIBE**  
DMO V/Chief TSD  
In-Charge, Office of the PENRO





Republic of the Philippines  
Department of Environment and Natural Resources  
MIMAROPA Region  
Community Environment and Natural Resources Office

November 17, 2022

**MEMORANDUM**

**FOR** : The Regional Executive Director  
**THRU** : The OIC – PENRO  
**FROM** : The CENR Officer  
**SUBJECT** : **SUBMISSION OF LAWIN ACCOMPLISHMENT REPORT  
COVERING OCTOBER 21, 2022 TO NOVEMBER 15, 2022**

DENR-MIMAROPA REGION	
PROVINCIAL ENVIRONMENT AND NATURAL RESOURCES OFFICE	
ORIENTAL MINDORO	
PENRO TRACKING NO.	
RECEIVED BY:	<i>[Signature]</i>
DATE:	<i>11/22/22</i>
TIME:	

Respectfully forwarding the accomplishment report under Lawin Forest and Biodiversity Protection System covering October 21, 2022 to November 15, 2022.

Please be informed that CENRO Socorro patrollers patrolled a total of 33.09 kilometers during the said period. The threats observed were addressed thru proper coordination with respective barangay local government units and conduct of monitoring activities that leads to apprehensions. Specifically, these threats identified were 20 annual and perennial farming, 5 pests and diseases, 3 landslide and mudslide, 2 cutting of trees, 1 hut or house and other infrastructure and 1 typhoon-related threat.

The patrollers were also instructed to conduct continuous lawin patrolling in conservation areas and to the areas with the recorded threats.

For information and record.

*For and in the absence of the CENR Officer:*

*[Signature: maria alva renelyn a. culla-umali]*  
**MARIA ALVA RENELYN A. CULLA-UMALI**  
LMO III/Chief, RPS  
In-Charge, Office of the CENRO



November 17, 2022

**MEMORANDUM**

**FOR** : The In-Charge, Office of the CENRO  
**THRU** : The Unit Head, Enforcement Unit  
**FROM** : The Lawin Data Manager  
**SUBJECT** : **SUBMISSION OF LAWIN ACCOMPLISHMENT REPORT  
COVERING OCTOBER 21, 2022 TO NOVEMBER 15, 2022**

Respectfully submitting the accomplishment report under Lawin Forest and Biodiversity Protection System covering October 21, 2022 to November 15, 2022.

Please be informed that patrollers patrolled a total of 33.09 kilometers during the said period wherein November 1 – 15 covers the 14.63 kilometers. The threats observed were 20 annual and perennial farming, 5 pests and diseases, 3 landslide and mudslide, 2 cutting of trees, 1 hut or house and other infrastructure and 1 typhoon-related threat.


Coordination to the respective barangay local government units, conduct of monitoring and apprehensions and clean-ups were done to address the observed threats. The patrollers are also advised to conduct frequent patrolling in the areas with recorded threats especially those inside conservation areas.

Patrols were already in synched with the server as well as the observed threats which were addressed using the patrollers' reports as bases and attachments.

Further, there's still no update on the previously submitted lawin assessment data that were subject for deletion/updating, thus, the changes in the total accomplished patrols kilometers were not yet determined.

Attached are the generated system reports.

For information and further instruction, if any.

  
**ADRIAN V. CATUD**



## Summary Patrol Report

### Region 04B - Socorro

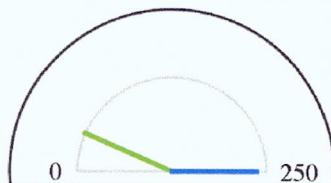
Number of days analyzed: 25

17 Nov 2022 2:52 PM

This report presents the patrol performance and quality of the implementing unit during the above stated period of time (number of days). The report contains information on accomplishment rate, coverage and intensity of patrolling in different forest types on patrol distance covered per patroller. The information is meant to provide a basis for patrol planning for the next planning period and implementation of adaptive measures to enhance patrolling as necessary.

#### Overall accomplishment rate\*

##### Level of Accomplishment



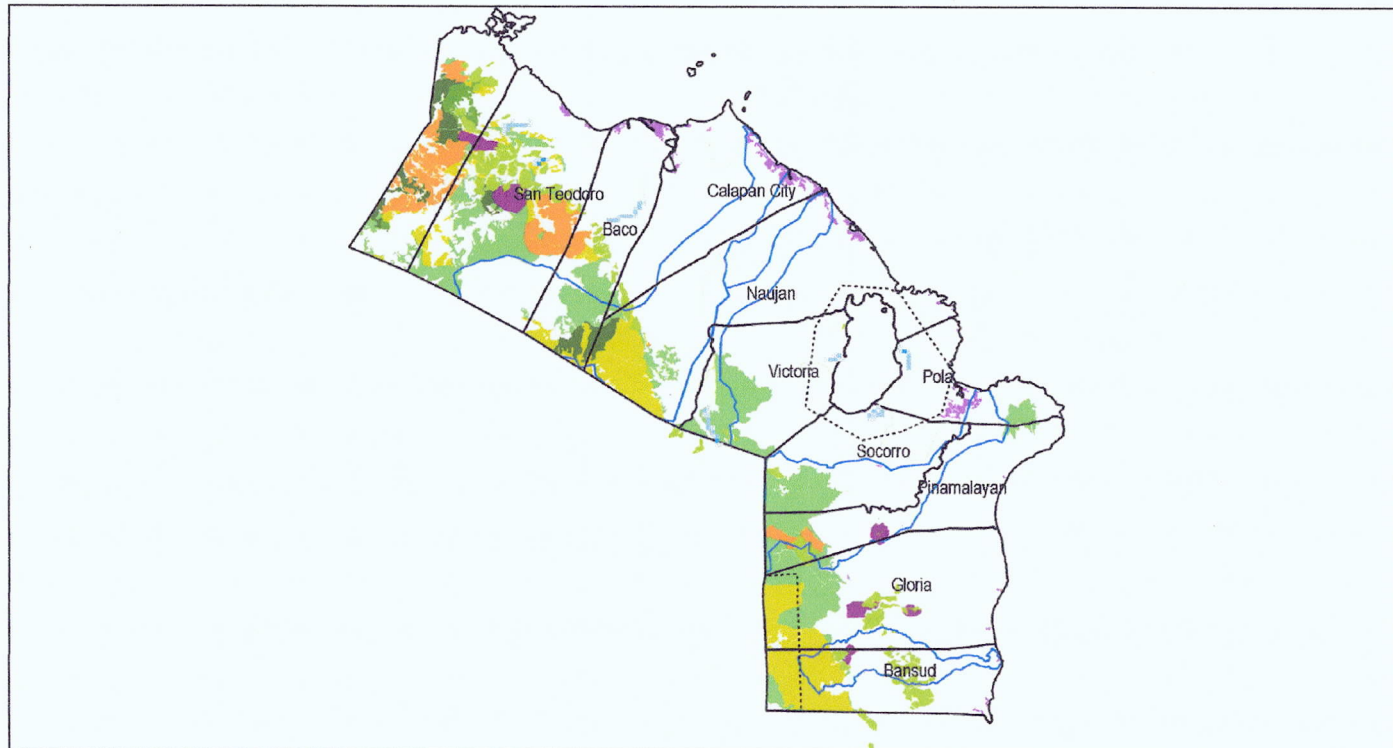
- Accomplishment
- Target

Accomplishment* for the period	Target* distance for the period
33.09	250.00

Accomplishment Rate:  
13.24%

\*Target is computed based on 10km target per team of 4 DENR patrollers per month

#### Patrol coverage and intensity





Republic of the Philippines  
**Department of Environment and Natural Resources**  
**Lawin Forest and Biodiversity Protection System**

---

**Patrol distance covered by each forest ranger**

<b>Forest Ranger</b>	<b>Patrol Distance Accomplished</b>
Erman Gerongca	16.02
Jayfee Genteroy	16.02
Jernel Luis	16.02
Meynard Minesterio	16.02
Rendon Talagtag	16.02
Robelyn Corpuz	16.02
Roland Fababeir	16.02
Levelita Erlano	11.11
Rhona Liwag	9.97
Cristian Celemen	8.12
Michel Lopez	8.12
Monching Gunday	8.12
Rey Mar Gunday	6.94
Adrean Castillo	5.91
Arnaldo Pudiquet	5.91
Elcid Montero	5.91
Mark Anthony Caspe	5.91
Norman Asi	5.91
Armando Cabungcal	3.03
Herrick Jurado	3.03
Julius Fontanilla	3.03



## Summary Threat Report

### Region 04B - Socorro

Number of days analyzed: 25

17 Nov 2022 2:52 PM

This report presents information for the implementing units of DENR to effectively plan and carry out actions for addressing observed threats to the forest.

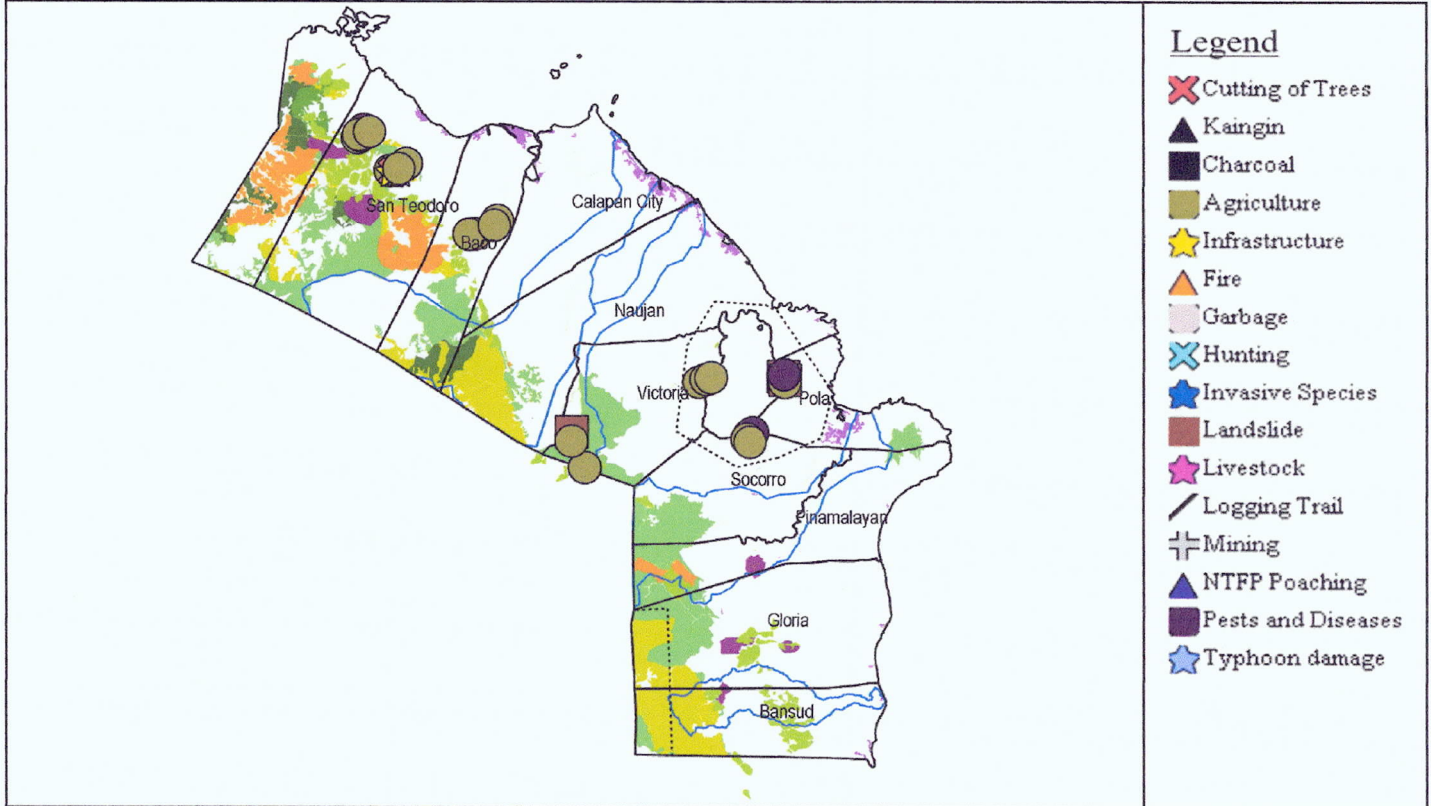
### Threats observed and level of response required

Threat	No. of Observations	Emergency - Immediate action required!	Level 1 - Action required within a week	Level 2 - Action required within a month
Annual and Perennial Farming	20	7	0	0
Pests and Diseases	5	0	0	0
Landslide and Mudslide	3	0	0	0
Cutting of Trees	2	0	0	0
Hut or House and Other Infrastructure	1	1	0	0
Typhoon-related Threats	1	0	0	0

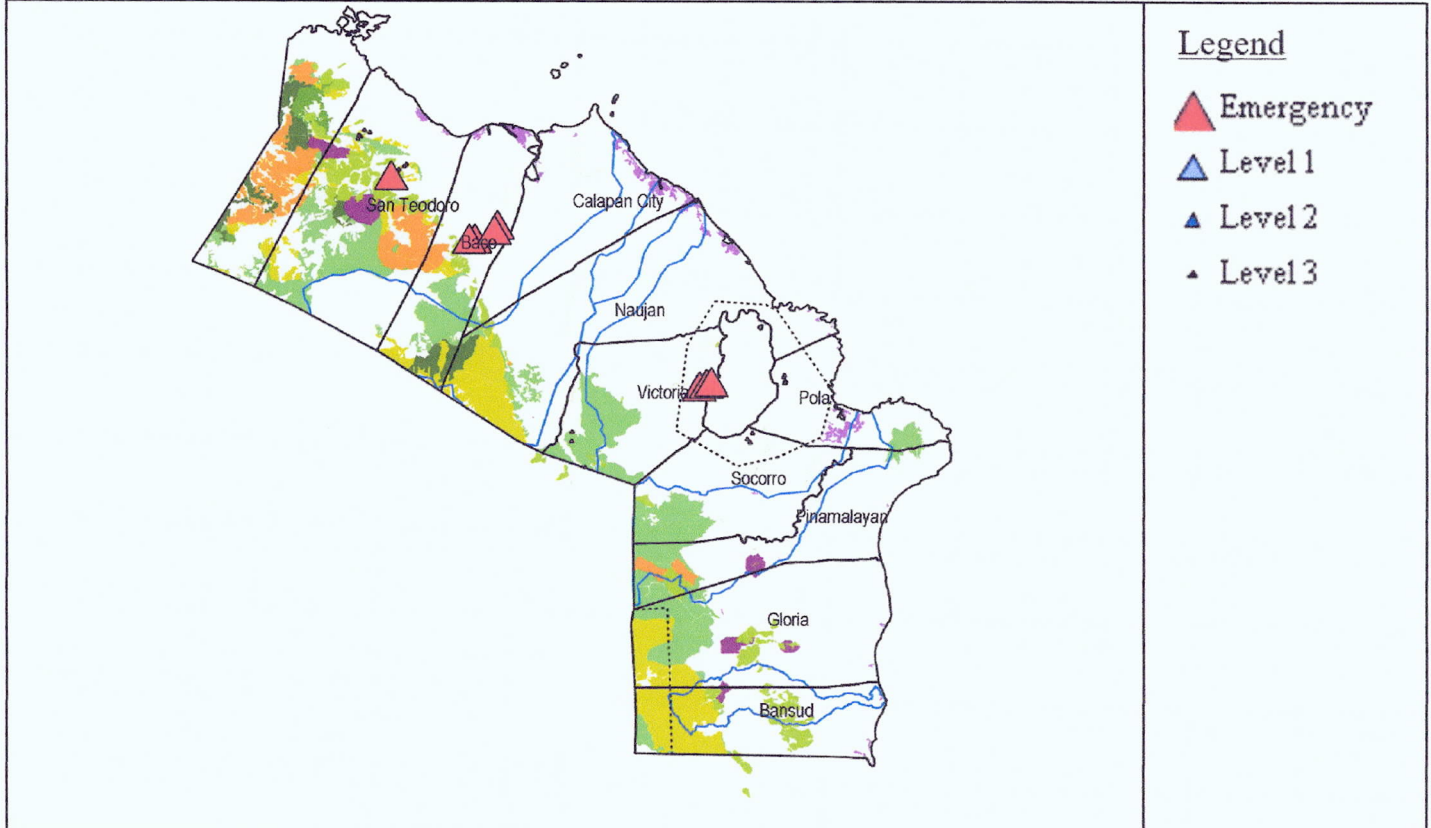



Republic of the Philippines  
**Department of Environment and Natural Resources**  
**Lawin Forest and Biodiversity Protection System**

**Location of observed threats**



**Locations and urgency of responses needed**



[illegible]



## Summary Response Report

### Region 04B - Socorro

Number of days analyzed: 25 17 Nov 2022 2:52 PM

This report presents the response performance and quality of the implementing unit during the above stated period of time (number of days). The report contains information on threats requiring responses, status of threats and types of responses per threat. The information is meant to provide a basis for response tracking and planning for the next planning period and implementation of adaptive measures to enhance responses to threats as necessary.

**Number of threats observed:** 33

#### **Distribution of level of response required to address observed threats:**

Immediate action required	Requires action within a week	Requires action within a month	No further action required
8			24

Note: Your patrollers recorded 20 threats with the action taken Documented Only during patrol and No Further Action Required after patrol. These threats won't be addressed and should be re-assessed and properly recorded during upcoming patrols

**Number of threats requiring post-patrol responses:**

### Status of threats

No action yet	Requires further action	Addressed	Invalid observation



**Responses per threat**

Threat	Admin. proceedings	Coordination with LGU	Devt. project	Education	Garbage cleanup	Inv. sp. removal	Prosecution	Policy formulation	Wildlife rescue
--------	-----------------------	--------------------------	---------------	-----------	--------------------	---------------------	-------------	-----------------------	--------------------



## Forest Protection Effectiveness Report

### Region 04B - Socorro


Number of days analyzed: 25

17 Nov 2022 2:52 PM

This reports presents trends in observations of forest condition, regeneration, threats and indicator species. The combined presentation allows for an evaluation if protection efforts are effective, conservation targets are met and the forest achieves the desired future forest condition. Protection efforts are effective, when records of forest condition, regeneration and indicator species show an upward trend towards more observations more and denser regeneration, particularly in degraded forest areas. Increasing trends in indicator species suggest that the improved forest condition is providing a better habitat for forest dependent species. All trends presented are put in relation to the patrol effort to provide comparability. Forest cover data were derived from 2003 and 2010 NAMRIA land cover maps.

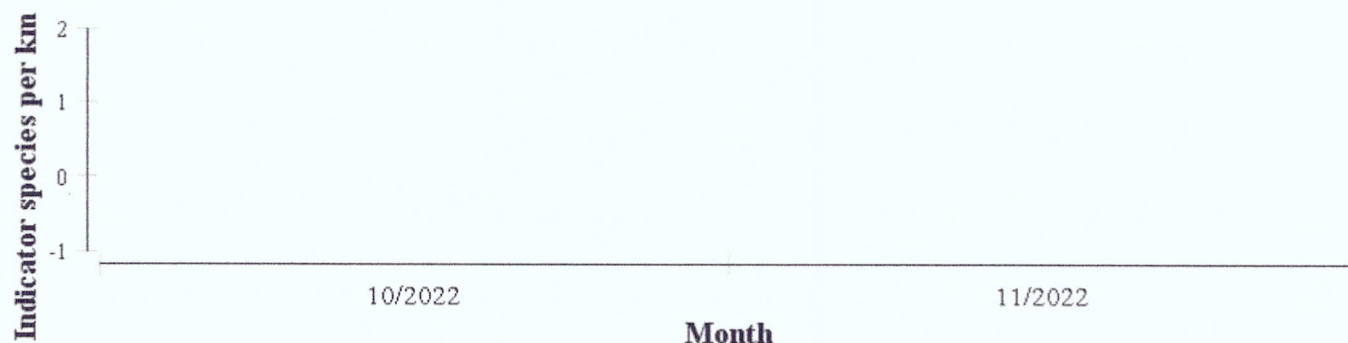
### Trends of Observations per Patrol Kilometer in the Forest Conservation Area

#### Trend in Threats



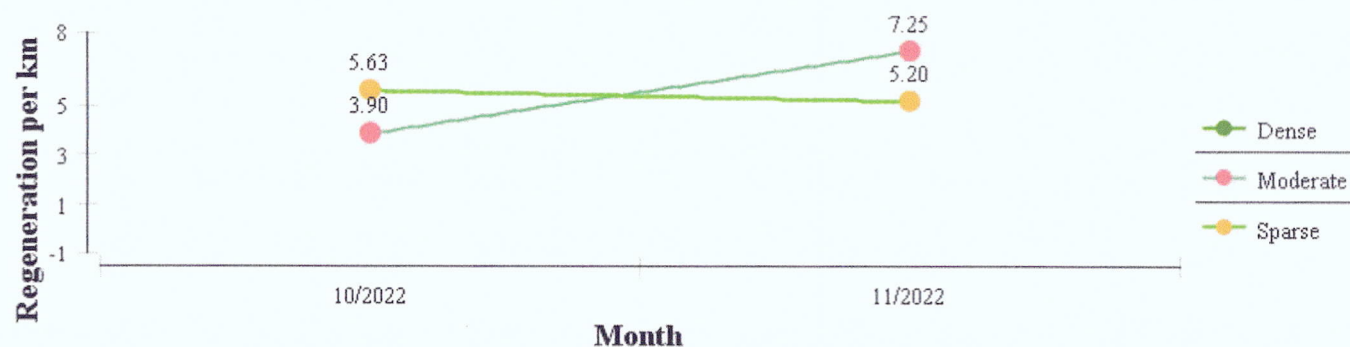
A decreasing trend in threats in the forest conservation area mean effective forest protection; an increasing trend means the opposite.

#### Trend in Indicator Species



An increasing trend in indicator species in the forest conservation area means effective forest protection; a decreasing trend means the opposite.

### Trends in Regeneration Density



An increasing trend in regeneration means effective forest protection; a decreasing trend means the opposite.

### Trends of most common Threats

