




Republic of the Philippines
Department of Environment and Natural Resources
PENRO Marinduque



MEMORANDUM

FOR : The Regional Executive Director
DENR MIMAROPA Region

THRU : The Assistant Regional Director for Technical Services

FROM : The OIC, Provincial Environment and Natural Resources Officer

SUBJECT : **SUBMISSION OF THE NARRATIVE REPORT ON THE PERFORMANCE EVALUATION/ASSESSMENT OF TWENTY (20) LOTS COVERED WITH CERTIFICATE OF STEWARDSHIP CONTRACT (CSC) LOCATED IN BARANGAY BAYUTI AND CANAT, BOAC, MARINDUQUE.**

Respectfully forwarded is the Narrative Report on the Performance Evaluation of Holders of Certificate of Stewardship Contract (CSC) located in Barangay Bayuti and Barangay Canat, Boac, Marinduque together with attached pertinent documents.

Please be informed that this Office has evaluated/assessed a total of Twenty (20) CSC holders wherein, Fourteen (14) CSC are subject for renewal and six (6) for cancelation.

For information and record.


IMELDA M. DIAZ



May 30, 2022

MEMORANDUM

FOR : The OIC, Provincial Environment and Natural Resources Officer

FROM : The Chief, Technical Services Division

SUBJECT : **SUBMISSION OF THE NARRATIVE REPORT ON THE PERFORMANCE EVALUATION/ASSESSMENT OF TWENTY (20) LOTS COVERED WITH CERTIFICATE OF STEWARDSHIP CONTRACT (CSC) LOCATED IN BARANGAY BAYUTI AND CANAT, BOAC, MARINDUQUE.**

Respectfully forwarded is the Narrative Report on the Performance Evaluation of Holders of Certificate of Stewardship Contract (CSC) located in Barangay Bayuti and Canat, Boac, Marinduque.

Per evaluation/assessment conducted by the Composite Team, a total of Twenty (20) CSC lots were evaluated/assessed at the aforementioned barangays as shown on the table below:

BARANGAYS	Municipality	RECOMMENDATION			NO. OF CSC HOLDERS EVALUATED
		Renewal	Cancelation	Re-Evaluation	
1. Bayuti	Boac	9	2	0	11
2. Canat	Boac	5	4	0	9
TOTAL		14	6	0	20

For information, concurrence and indorsement.

ENGR. CYNTHIA L. LOZANO

8



May 23, 2022

MEMORANDUM

FOR : The OIC, PENR Officer

THRU : The Chief, Technical Services Division (TSD)

FROM : The PENRO CSC Evaluation/Assessment Team

SUBJECT : **NARRATIVE REPORT ON THE PERFORMANCE EVALUATION/ASSESSMENT OF CERTIFICATE OF STEWARDSHIP CONTRACT (CSC) HOLDERS IN BARANGAYS BAYUTI AND CANAT, BOAC, MARINDUQUE FOR THE MONTH OF MAY CY 2022.**

In compliance with the approved Work and Financial Plan (WFP) for CY 2022 under the Natural Resources, Enforcement and Regulatory Program (Forest and Forest Resources Use) Item No. 4 Assessment of Expiring CSC Holder, respectfully submitted is the performance evaluation report on the assessment of CSCs including expired/expiring CSC holders located in Barangays Bayuti and Canat, Boac, Marinduque.

As a background, Certificate of Stewardship is an agreement awarded to individuals or families actually occupying or tilling portions of forest lands pursuant to the Letter of Instructions (LOI) No. 1260, s. 1982 for a period of Twenty-five (25) years and renewable for another Twenty-five (25) years subject to the evaluation results and recommendations. Likewise, Forest Management Bureau (FMB) Technical Bulletin No. II is the supplemental guide on the process of the evaluation of Certificate of Stewardship Contracts (CSCs). The purpose of the evaluation of CSC is to determine the extent of development introduced by the holders and assess their compliance to the Certificate of Stewardship Contract.

I. ACTIVITY/RESULTS/FINDINGS:

1. That, prior to the performance evaluation/assessment of the remaining CSC holders in Barangay Bayuti and Canat, Boac, Marinduque, the In-charge of Monitoring and Enforcement Section, Forester Don Gibson D. Mercado conducted briefing with the team on the performance evaluation of the remaining awarded lots, the issues encountered and the scheduling of the meeting with the CSC holders and concerned Barangay Local Government Units;
2. That, the team have personally contacted in their residence those CSC holders and their authorized representative who failed to attend the meeting. In addition, the team interviewed them and set a schedule for the assessment/evaluation of their CSC area.
3. That, in Barangay Canat, Boac, Marinduque, there are only Nine (9) remaining CSC holders while in Barangay Bayuti, Boac, Sixteen (16) CSC holders were still remained and subject for evaluation/assessment;
4. That, the team posted Notice/ "Patalastas" at the concerned Barangay halls to those CSC holders despite of several communications and dialogues made by the team regarding the assessment/evaluation of their awarded lots. In addition, the team also secured a Certification from the concerned Barangay Chairpersons to certify those who already abandoned the CSC areas;
5. That, the Composite team were assisted by the Barangay LGUs and staff of PENRO-Protected Area Management Office (PAMO);

6. That, a total of Twenty (20) CSC lots were evaluated/assessed, Nine (9) in Barangay Canat and Eleven (11) in Barangay Bayuti, Boac, Marinduque;
7. That per ground verification, most of the CSC holders were already deceased while some were residing outside the province and their immediate relatives presently managed the CSC lots. Moreover, the team also found out that, some of the CSC holders were residing in the adjacent barangay;
8. That, per plotting, some of the CSC lots particularly at Barangay Bayuti, Boac fall outside the timberland;
9. That, per actual evaluation/assessment, the team found out that most CSC lots were actually cultivated and developed by the CSC holders and their immediate relatives, in case of the deceased CSC holders. It was observed that the CSC lots are generally cultivated and utilized for agricultural production purposes. In addition, the lots were mostly developed into coconut plantations intercropped with fruit-bearing trees like Lanzones, Mangoes, Suha, Cacao and Avocado. Gmelina and Mahogany trees were also introduced in the lots by some CSC holders. However, some of the CSC lots were abandoned and found out that there is no development which are presently vegetated with shrubs, cogon and naturally growing trees. Forest trees like Narra, Dapdap, Imbabalod, Dita, Malapapaya, Taluto, Antipolo, Hahuimit and Tibig were also found intact and maintained within the CSC lots.


II. ISSUES/CONCERNS/RECOMMENDATIONS:

1. All Certificate of Stewardship Contracts were already expired and need for renewal by their authorized parties to legalize occupancy over the ISF lot;
2. Some of the CSC lots were not developed and utilized by the CSC holders due to some reasons such as CSC holders were already deceased and old aged, while others resided in other barangays, province/city and the too far from their awarded lot;
3. Some CSC holders' names indicated in the master list are erroneous or not their actual name on the field that need to be rectified;
4. Per coordination with the Barangay Officials, adjacent CSC holders, even the oldest resident, some of the CSC holders were not known in their barangay;
5. Present occupants cultivating the CSC lots have no basis or proof to show that they were authorized or officially designated by incapacitated or deceased CSC holders;
6. Some of the relatives or next-of-kin of the CSC holders were not anymore interested to take over their responsibility to utilize the CSC lots;
7. Advise the concerned CSC holders or their representatives to submit their Letter of Intent for renewal or the transfer of the CSC Agreements to determine and finalize the interested party who are willing to renew and continue their tenurial instrument (CSC);
8. Link and coordinate the ISF program/activities with other government agencies for possible support in the development of more viable/feasible livelihood activities in their respective ISF areas.


III. DOCUMENTS ATTACHED:

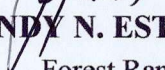
1. Summary Report on Performance Evaluation of Certificate of Stewardship Contract Holders
2. Duly Filled-up Performance Evaluation Sheets per individual lot;
3. Geo-tagged Photos; and
4. CSC GIS/Digitized Sketch/Map.

For information, record and reference.



JOHN ANDREW M. MAGCULANG
Forest Technician I



BRIAN IÑIGO F. LEANO
Forest Technician I



MICHAEL VENCINT M. SUALOG
Forest Technician I


RANDY N. ESTRELLA
Forest Ranger



FLORANTE G. FANDIALAN JR.
Forest Ranger


MICHAEL JOSEPH A. MARANAN
Forest Ranger


RICA QUEENIE D. RADOVAN
Forest Ranger



JOHN PETER O. APOSTOL
Forest Protection Officer


MARY GRACE L. ESPLANA
Forest Protection Officer


TRISTAN JOSHUA O. SAET
Forest Protection Officer


EDUARDSON N. BUATIS
Forest Protection Officer

Noted by:


DON GIBSON D. MERCADO
Forester I
In-Charge, Monitoring and Enforcement Section



SUMMARY REPORT ON PERFORMANCE EVALUATION OF CERTIFICATE
OF STEWARDSHIP CONTRACT (CSC) HOLDERS

REGION : MIMAROPA
PENRO : MARINDUQUE

NAME OF CSC HOLDER/ CSC NUMBER	AREA	LOCATION	DATE ISSUED	RESULT OF EVALUATION			ACTION TAKEN BY THE REGION (RENEW/ CANCEL/ FOR RE- EVALUATION)	REMARKS
				NUMERICAL RATING	RECOMMENDATION (FOR RENEWAL/ FOR CANCELATION/ FOR RE- EVALUATION)	REMARKS		
1 Romeo Peralta 41491432	2,900	Brgy. Bayut, Boac, Marinduque	October 21, 1996	76	FOR RENEWAL	Per interview with Mr. Wilson Malapit, his cousin, Mr. Romeo Peralta is working outside the country particularly in Saudi Arabia and he is the one who managed the CSC lot. The area is planted with coconut palms and mango. Forest trees like Narra, Imbabalod, Malapapaya and Dita were also found in the area.		
2 Emelia Peralta 414191433	1,350	Brgy. Bayut, Boac, Marinduque	October 21, 1996	76	FOR RENEWAL	The CSC holder was residing outside the province particularly in Metro Manila and Mr. Wilson Malapit, his cousin, managed the CSC lot. It is planted with coconut palms. Naturally growing trees such as Imbabalod, Taluto and Malapapaya were maintained in the area.		
3 Bernilio Malapit 414191434	1,930	Brgy. Bayut, Boac, Marinduque	October 21, 1996	77	FOR RENEWAL	The indicated name in the list must be rectified to Bernilio. CSC holder is already deceased and his brother, Petronio Malapit is presently managing the CSC lot. It is planted with coconut palms, cacao and lanzones. Narra, Malapapaya and Dapdap trees were maintained in the area.		
4 Petronio Malapit 414191435	2,500	Brgy. Bayut, Boac, Marinduque	October 21, 1996	76	FOR RENEWAL	The CSC holder presently managing and developing the CSC lot. It is planted with coconut palms, lanzones and avocado. Naturally growing trees like Antipolo and Imbabalod are being maintained in the area.		
5 Nelson Malapit 414191436	1,300	Brgy. Bayut, Boac, Marinduque	October 21, 1996	78	FOR RENEWAL	The indicated name in the list must be rectified into Wilson not Nelson. The CSC holder is presently managing the CSC lot. The area is planted with coconut palms, lanzones, cacao and mango. The team also noticed bamboo within the area. Naturally growing trees like Dita, Imbabalod and Kinay are maintained in the area.		



SUMMARY REPORT ON PERFORMANCE EVALUATION OF CERTIFICATE
OF STEWARDSHIP CONTRACT (CSC) HOLDERS

REGION : MIMAROPA
PENRO : MARINDUQUE

NAME OF CSC HOLDER/ CSC NUMBER	AREA	LOCATION	DATE ISSUED	RESULT OF EVALUATION			ACTION TAKEN BY THE REGION (RENEW/ CANCEL/ FOR RE-EVALUATION)	REMARKS
				NUMERICAL RATING	RECOMMENDATION (FOR RENEWAL/ FOR CANCELLATION/ FOR RE-EVALUATION)	REMARKS		
1 Pedro Matre 41412751	6,100	Brgy. Canat, Boac, Marinduque	October 21, 1996	0	FOR CANCELLATION	During the assessment/evaluation of the individual performance of the CSC holders. Accordingly, Pedro Matre was not known in the barangay. The Team secured a Certification from the Barangay Chairperson certifying that the area has been abandoned by the said holder. In addition, the team posted Notice in the Barangay Hall for the information of the his immediate relative or next-of-kin in the area.		
2 Matya 41412771	4,300	Brgy. Canat, Boac, Marinduque	October 21, 1996	76	FOR RENEWAL	The indicated name in the list must be rectified to Jose Matya. Per verification, the holder was already deceased and the CSC lot was managed by a certain Butok Melaya, caretaker of the said CSC holder and a resident of Brgy. Canat, Boac. The lot was planted with coconut palms intercropped with banana and tiger grass "rambo", it was planted also with fruit-bearing trees like mango and jackfruit. Naturally growing trees were maintained within the CSC lot.		
3 Lorenzo Morales 41412776	4,000	Brgy. Canat, Boac, Marinduque	October 21, 1996	73	FOR RENEWAL	The indicated name must be rectified to Lorena Morales. The CSC holder was already deceased. The CSC lot was planted with coconut palms and Fruit-bearing trees like Mango and avocado. Gmelina trees were also introduced by the CSC holder in the area. The area was vegetated with Tibig and Pangli.		
4 Oscar Morales 41412777	3,800	Brgy. Canat, Boac, Marinduque	October 21, 1996	74	FOR RENEWAL	The CSC holder was already deceased and the lot was presently managed by his son, Alex Morales. The CSC lot was planted with coconut palms. The team was noticed that the area was vegetated with naturally growing trees like Tibig and Haginit.		

5	Marbel Maire 41412778	3,040	Brgy. Canat, Boac, Marinduque	October 21, 1996	78	FOR RENEWAL	The CSC holder is residing outside the province particularly in Laguna. The CSC lot was managed by his father, Abelardo Maire. Per evaluation conducted, the CSC lot was planted with coconut palms, banana and sayote. Bamboo and Ipi-ipi were also noticed in the area.		
6	Eduardo Maire 41412779	4,500	Brgy. Canat, Boac, Marinduque	October 21, 1996	0	FOR CANCELATION	The team posted Notice at Barangay Hall of the said LGU and the CSC holder proceeded to the PENRO Office for the clarification of the said Notice and Certification. The team explained to the CSC holder regarding his another CSC lot. Accordingly, the lot wasn't able to utilize and developed due to the existing forestry law within the Protected Area. The CSC holder waive for the cancellation of his stewardship over the lot.		
7	Rolando Naling 41412780	4,320	Brgy. Canat, Boac, Marinduque	October 21, 1996	0	FOR CANCELATION	Per interview conducted, the indicated surname of Rolando must be rectified to Naling. The CSC holder was already deceased and the area was managed and developed before by his godchild/nephew, Gorgie Montiano. Accordingly, the area was once planted with coconut palms but due to the remoteness, the area was being abandoned. The team found more or less Three (3) coconut palms. Per assessment/evaluation, the area was vegetated with bamboo and naturally growing trees like Hagutmit, Jaulit.		
8	Rolando Jogno 41412781	3,360	Brgy. Canat, Boac, Marinduque	October 21, 1996	0	FOR CANCELATION	The team was assisted by the adjacent CSC lot representative and Protected Area Management Office staff. The team found out that the portion of the CSC lot was cogonal and vegetated with naturally growing trees. The holders didn't maximize the lot and has no development due to the remoteness of the area.		
9	Amador Maire 41412787	1,680	Brgy. Canat, Boac, Marinduque	October 21, 1996	71	FOR RENEWAL	The indicated name in the list must be rectified to Dominador Maire not Amador Maire. Accordingly, the CSC holder was already deceased. The team was assisted by the adjacent CSC lot owner and Protected Area Management Office staff in locating the CSC area. Per inspection, the area was planted with some coconut palms. Bamboo was also noticed in the area, the CSC lot was vegetated with naturally growing trees.		

Evaluated by:

Attested by:

Noted by:

JOHN ANDREW DOMAGCULANG
Forest Technician I

BRIAN INIGO F. LEAÑO
Forest Technician I

MICHAEL VENTURA M. SUALOG
Forest Technician I

DON GIBSON DOMERCADO
Forest Officer
In-Charge, Monitoring and Enforcement Section

ENGR. CYNTHIA ROSARIO
Chief ISD

ELORAYTE FANDIALAN, JR.
Forest Ranger

RANDY N. ESTRELLA
Forest Ranger

MICHAEL JOSEPH A. MARANAN
Forest Ranger



RICA OLIVERA D. RADOVAN
Forest Ranger

TRISTAN JOSHUA O. SAET
Forest Ranger

MARY GRACE ESPERANA
Forest Protection Officer

JOHN PETER O. APOSTOL
Forest Protection Officer

EDUARDO N. BUATIS
Forest Protection Officer



[Handwritten signature]

Geotagged photos during the actual assessment/evaluation of the awarded CSC lots at Barangay Canat, Boac, Marinduque.

[Handwritten signature]

[Handwritten signature]

[Handwritten signature]

[Handwritten signature]

[Handwritten signature]

[Handwritten signature]

[Handwritten signature]

[Handwritten signature]

[Handwritten signature]



[Handwritten signature]

[Handwritten signature]

[Handwritten signature]

[Handwritten signature]

[Handwritten signature]



K

Geotagged photos during the actual assessment/evaluation of the awarded CSC lots at Barangay Canat, Boac, Marinduque.

mapa
K
V
G


Y

Signature




Geotagged photos during the actual assessment/evaluation of the awarded CSC lots at Barangay Canat, Boac, Marinduque.

mpcu
R
gj
v
s
A. Pantoja
D. H.
R



b
K
mgw
R
gj
8
[Signature]
Dx
R

Geotagged photos during the actual individual performance assessment/evaluation of the holders of the Certificate Steward Contract located at Barangay Bayuti, Boac, Marinduque.



✓
K

Geotagged photos showing the developments and conditions of the awarded lots under Certificate of Stewardship Contract located at Barangay Canat, Boac, Marinduque.


nguni
R

Y

✓

[Handwritten signature]

RH



✓
K

Geotagged photos showing the developments and conditions of the awarded lots under Certificate of Stewardship Contract located at Barangay Canat, Boac, Marinduque.

myare
N

fy

8

Handwritten signature
Handwritten initials





Geotagged photos showing the developments and conditions of the awarded lots under Certificate of Stewardship Contract located at Barangay Canat, Boac, Marinduque.




replay
R

g

K
J
D
H


8
P





g
m
r
g
k
D
r
Ab

Geotagged photos showing the developments and forest condition of the awarded lots under Certificate of Stewardship Contract at Barangay Bayuti, Boac, Marinduque



b
myone
P

9/

K

~~Handwritten signature~~

8

P





Geotagged photos during coordination with the Barangay LGU of Canat, Boac regarding the individual performance assessment/evaluation of the remaining CSC holders thereat.

K

[Handwritten signature]

D
E
V
J
9
H





mayce
~~phobic~~
 R

X

B
 R
 X
 gg
 B+K

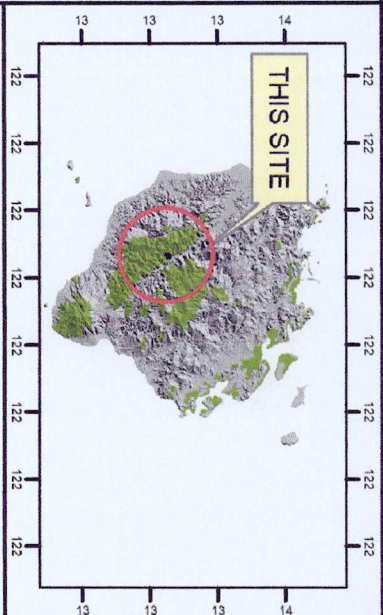

Geotagged photos during coordination with the CSC holders and their authorized representative together with the Biodiversity Protection Assistant (BPA) Elmer Lazarte of Protected Area Management Office (PAMO).



Geotagged photos during posting of Notice/ "Patalastas" at the Barangay Hall of Bayuti, Boi, and Canat, Boac, Marinduque regarding the assessment/evaluation of the remaining CSC lots introduced by CSC holders.

Handwritten signatures and initials: *napa*, *Chaiti*, *n*, *b*, *P*, *y*, *8*, *OK*, *Ph*

TECHNICAL DESCRIPTION		
CORNER	X	Y
1	382837	1479342
2	382637	1479317
3	382583	1479551
4	382761	1479576




CERTIFICATE OF STEWARDSHIP CONTRACT (CSC) NO. 41412771 OF

JOSE MUTYA

LOCATION:

Barangay : Canat
Municipality : Boac
Province : Marinduque
TOTAL AREA= 4,300Hectare

SCALE : 1:5,000



LEGEND:

- CSC Corner
- CSC Area
- Forest Land Boundary
- River
- Road Network

Republic of the Philippines
DEPARTMENT OF ENVIRONMENT AND NATURAL RESOURCES
PENRO, Marinduque
Capitol Compound, Bangangasin, Boac, Marinduque

CERTIFICATION

This is to certify that this is true and correct map of the area under CERTIFICATE OF STEWARDSHIP CONTRACT (CSC) No. 41412771 of JOSE MUTYA as describe herein.

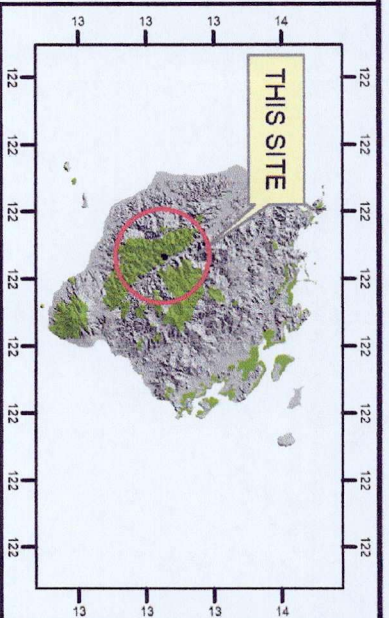

This map was prepared based on the submitted maps documents and other references available from this office.

Prepared by: **DON GIBSON D. MERCADO** May 23, 2022

Approved by: **IMEILDA M. DIAZ** May 23, 2022
OIC-PENR Office

TECHNICAL DESCRIPTION	
CORNER	
1	X
2	Y
3	
4	
5	

MARINDUQUE PROJECT NO. 1 TIMBERLAND
CERTIFIED NOVEMBER 22, 1928, LC 789




CERTIFICATE OF STEWARDSHIP CONTRACT (CSC) NO. 41412776

OF LORENZO MORALES

LOCATION:

Barangay : Canat
Municipality : Boac
Province : Marikina
TOTAL AREA = 4.0000 Hectare

SCALE : 1:5,000



LEGEND:

- CSC Corner
- CSC Area
- Forest Land Boundary
- River
- Road Network

Republic of the Philippines
DEPARTMENT OF ENVIRONMENT AND NATURAL RESOURCES
PENRO, Marikina
Capitol Compound, Bangangon, Boac, Marikina

CERTIFICATION

This is to certify that this is true and correct map of the area under
CERTIFICATE OF STEWARDSHIP CONTRACT (CSC) No. 41412776
of LORENZO MORALES as describe hereon.
This map was prepared based on the submitted maps documents
and other references available from this office.

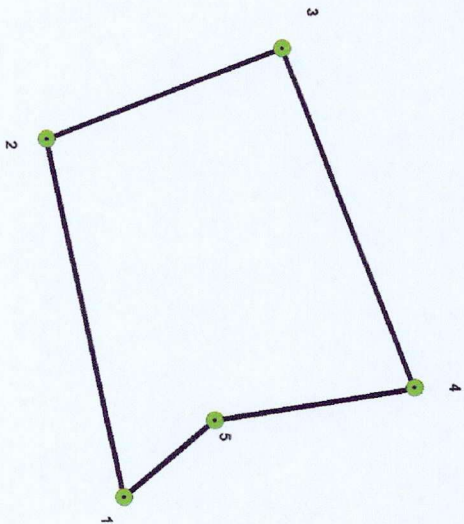
Prepared by: DON GIBSON D. MERCADO May 23, 2022

Approved by: IMELDA M. DIAZ May 23, 2022
OIC-PENR Office

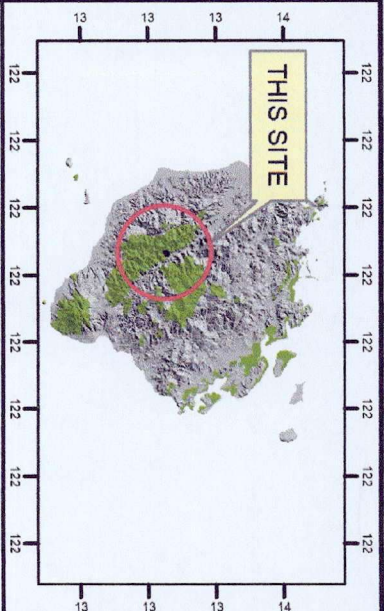
Reference:
LC Map No. 789

TECHNICAL DESCRIPTION		
CORNER	X	Y
1	383460	1478141
2	383218	1478089
3	383157	1478248
4	383387	1478336
5	383409	1478302

MARINDUQUE PROJECT NO. 1 TIMBERLAND
CERTIFIED NOVEMBER 22, 1928, LC 789



Reference:
LC Map No. 789




CERTIFICATE OF STEWARDSHIP CONTRACT (CSC) NO. 41412777 OF OSCAR MORALES

LOCATION:

Barangay : Canat
Municipality : Boac
Province : Marinduque

TOTAL AREA = 3,800 Hectare

SCALE : 1:5,000



LEGEND:

- CSC Corner
- CSC Area
- Forest Land Boundary
- River
- Road Network

Republic of the Philippines
DEPARTMENT OF ENVIRONMENT AND NATURAL RESOURCES
PENRO, Marinduque
Capitol Compound, Banggangsan, Boac, Marinduque

CERTIFICATION

This is to certify that this is true and correct map of the area under
CERTIFICATE OF STEWARDSHIP CONTRACT (CSC) No. 41412777
of OSCAR MORALES as describe hereon.

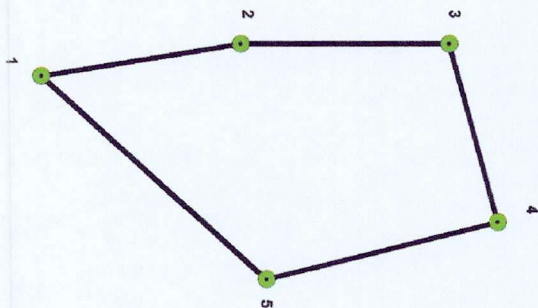
This map was prepared based on the submitted maps documents
and other references available from this office.

Prepared by: DON GIBSON D. MERCADO May 23, 2022

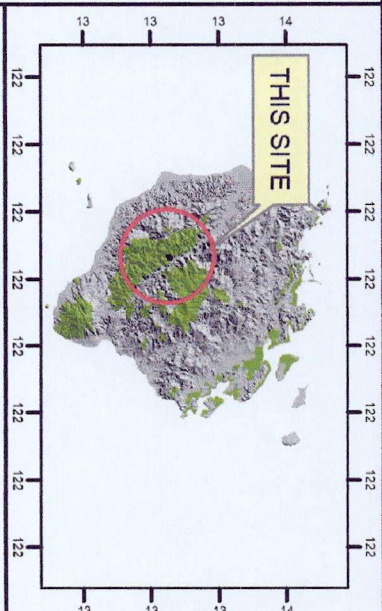
Approved by: IMELDA M. DIAZ May 23, 2022
OIC-PENRO

TECHNICAL DESCRIPTION		
CORNER	X	Y
1	383469	1478202
2	383388	1478337
3	383388	1478477
4	383508	1478509
5	383547	1478354

MARINDUQUE PROJECT NO.1 TIMBERLAND
CERTIFIED NOVEMBER 22, 1928, LC 789



Reference:
LC Map No. 789



CERTIFICATE OF STEWARDSHIP CONTRACT
(CSC) NO. 41412778


MARIBEL MATRE

LOCATION:

Barangay : Canat
Municipality : Boac
Province : Marinduque

TOTAL AREA = 3,0400 Hectare

SCALE : 1:5,000



Projection: WGS_1984_UTM_Zone 51N
Horizontal Datum: GCS_WGS_1984

LEGEND:

- CSC Corner
- CSC Area
- Forest Land Boundary
- River
- Road Network

Republic of the Philippines
DEPARTMENT OF ENVIRONMENT AND NATURAL RESOURCES
PENRO, Marinduque
Capitol Compound, Banggangsan, Boac, Marinduque

CERTIFICATION

This is to certify that this is true and correct map of the area under
CERTIFICATE OF STEWARDSHIP CONTRACT (CSC) No. 41412778
of MARIBEL MATRE as describe hereon.

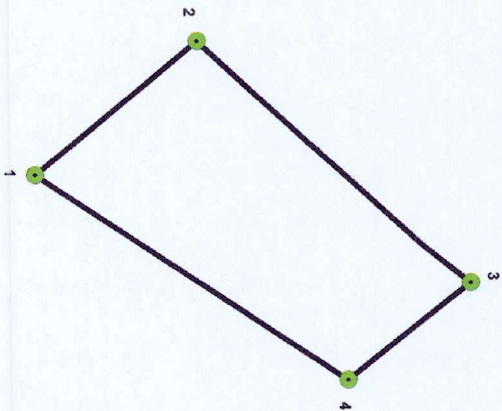
This map was prepared based on the submitted maps documents
and other references available from this office.

Prepared by: DON GIBSON D. MERCADO May 23, 2022

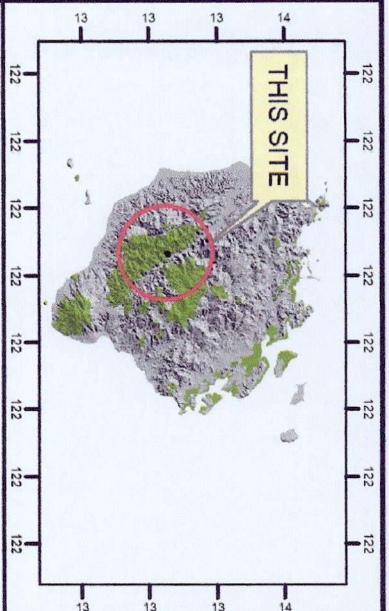
Approved by: IMELDA M. DIAZ May 23, 2022
OIC-PENR District Office

TECHNICAL DESCRIPTION		
CORNER	X	Y
1	383500	1478094
2	383409	1478202
3	383572	1478386
4	383638	1478304

MARINDUQUE PROJECT NO.1 TIMBERLAND
CERTIFIED NOVEMBER 22, 1928, LC 789



Reference:
LC Map No. 789




CERTIFICATE OF STEWARDSHIP CONTRACT (CSC) NO. 41412779

OF EDUARDO MATRE

LOCATION:

Barangay : Canat
Municipality : Boac
Province : Marinduque
TOTAL AREA = 4,5000 Hectare

SCALE : 1:5,000



LEGEND:

- CSC Corner
- CSC Area
- Road Network
- Forest Land Boundary
- River

Republic of the Philippines
DEPARTMENT OF ENVIRONMENT AND NATURAL RESOURCES
PENRO, Marinduque
Capitol Compound, Banggangason, Boac, Marinduque

CERTIFICATION

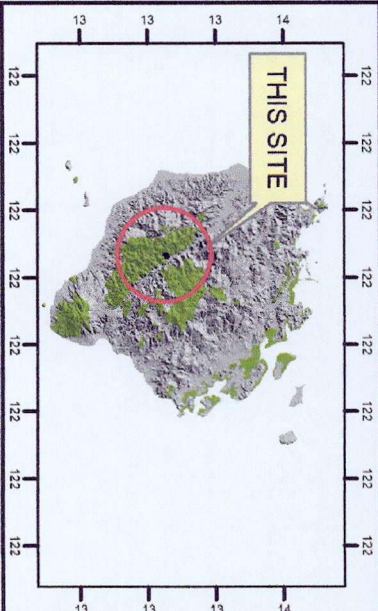
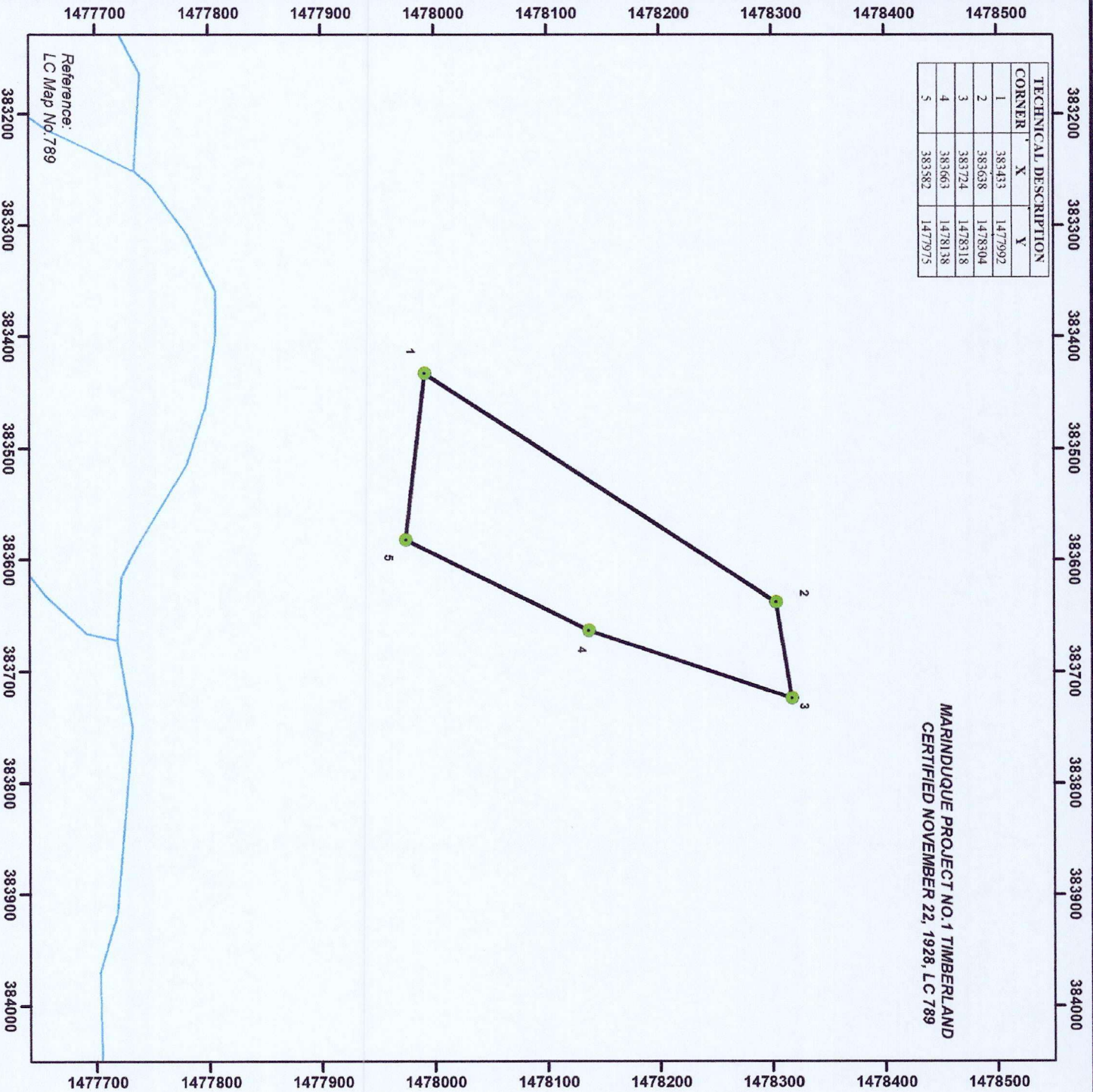
This is to certify that this is true and correct map of the area under
CERTIFICATE OF STEWARDSHIP CONTRACT (CSC) No. 41412779
of EDUARDO MATRE as describe hereon.
This map was prepared based on the submitted maps documents
and other references available from this office.

Prepared by: DON GIBSON DIMERCADO May 23, 2022

Approved by: JMEIDA M. DIAZ May 23, 2022
OIC-PENRO Office

TECHNICAL DESCRIPTION		
CORNER	X	Y
1	383433	1477992
2	383638	147804
3	383724	147818
4	383663	1478138
5	383582	1477975

MARINDUQUE PROJECT NO. 1 TIMBERLAND
CERTIFIED NOVEMBER 22, 1928, LC 789



CERTIFICATE OF STEWARDSHIP CONTRACT
(CSC) NO. 41412780


ROLANDO NABING

LOCATION:

Barangay : Canat
Municipality : Boac
Province : Marinduque

TOTAL AREA = 4.3200 Hectare

SCALE : 1:5,000



Projection: WGS_1984_UTM_Zone_51N
Horizontal Datum: GCS_WGS_1984

LEGEND:

- CSC Corner
- CSC Area
- Forest Land Boundary
- River
- Road Network

Republic of the Philippines
DEPARTMENT OF ENVIRONMENT AND NATURAL RESOURCES
PENRO, Marinduque
Capitol Compound, Bangangason, Boac, Marinduque

CERTIFICATION

This is to certify that this is true and correct map of the area under
CERTIFICATE OF STEWARDSHIP CONTRACT (CSC) No. 41412780
of ROLANDO NABING as describe hereon.

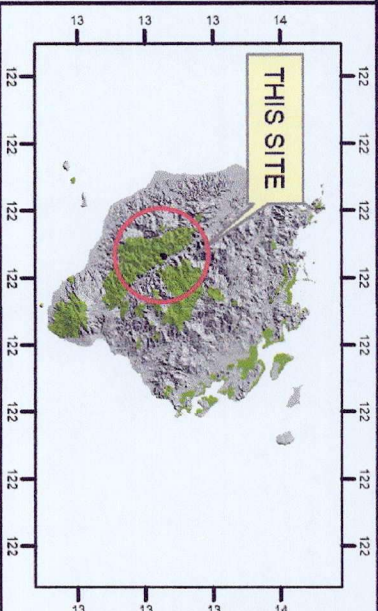
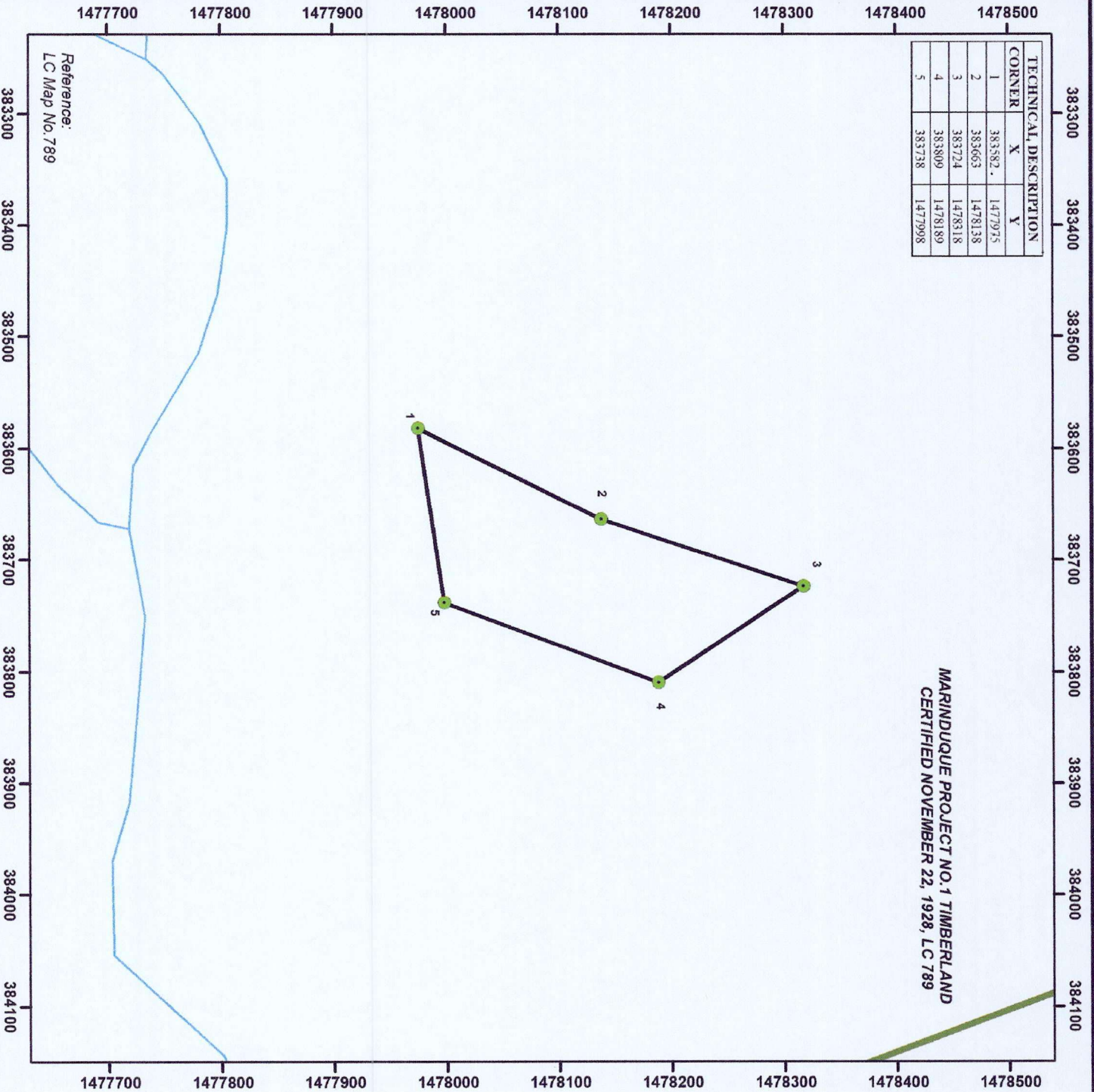
This map was prepared based on the submitted maps documents
and other references available from this office.

Prepared by: DON GIBSON O. MERCADO May 23, 2022

Approved by: IMELDA M. DIAZ May 23, 2022
OIC-PENRO

TECHNICAL DESCRIPTION	
CORNER	X Y
1	383582. 1477975
2	383663 1478138
3	383724 1478318
4	383809 1478189
5	383738 1477998


MARINDUQUE PROJECT NO.1 TIMBERLAND
CERTIFIED NOVEMBER 22, 1928, LC 789



CERTIFICATE OF STEWARDSHIP CONTRACT (CSC) NO. 41412781 OF ROLANDO JOGNO

LOCATION:
Barangay : Canat
Municipality : Boac
Province : Marinduque
TOTAL AREA= 3,3600Hectare

SCALE : 1:5,000



- LEGEND:
- CSC Corner
 - CSC Area
 - Forest Land Boundary
 - River
 - Road Network

Republic of the Philippines
DEPARTMENT OF ENVIRONMENT AND NATURAL RESOURCES
PENRO, Marinduque
Capitol Compound, Bangbangsan, Boac, Marinduque

CERTIFICATION

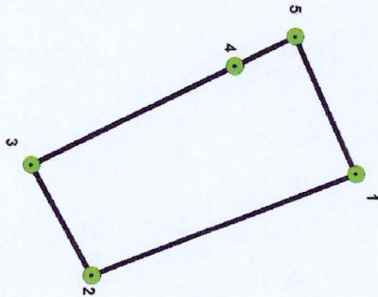
This is to certify that this is true and correct map of the area under
CERTIFICATE OF STEWARDSHIP CONTRACT (CSC) No. 41412781
of ROLANDO JOGNO as describe herein.
This map was prepared based on the submitted maps documents
and other references available from this office.

Prepared by: DON GIBSONO MERCADO May 23, 2022

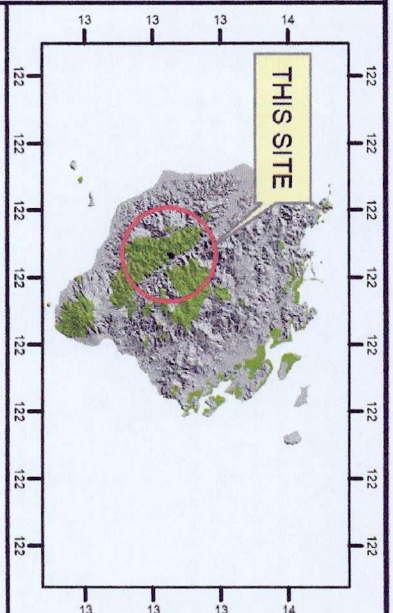
Approved by: IMELDA M. DIAZ May 23, 2022
OIC-PENR DING

TECHNICAL DESCRIPTION		
CORNER	X	Y
1	383157.4	1478248
2	383225	1478070
3	383150	1478030
4	383083	1478167
5	383064	1478207

MARINDUQUE PROJECT NO. 1 TIMBERLAND
CERTIFIED NOVEMBER 22, 1928, LC 789



Reference:
LC Map No. 789



CERTIFICATE OF STEWARDSHIP CONTRACT (CSC) NO. 41412787


AMADOR MATRE

LOCATION:

Barangay : Canat
Municipality : Boac
Province : Marinduque

TOTAL AREA = 1,6800Hectare

SCALE : 1:5,000



Projection : WGS 1984 UTM Zone 51N
Horizontal Datum : GCS_WGS_1984

LEGEND:

- CSC Corner
- CSC Area
- River
- Road Network
- Forest Land Boundary

CERTIFICATION

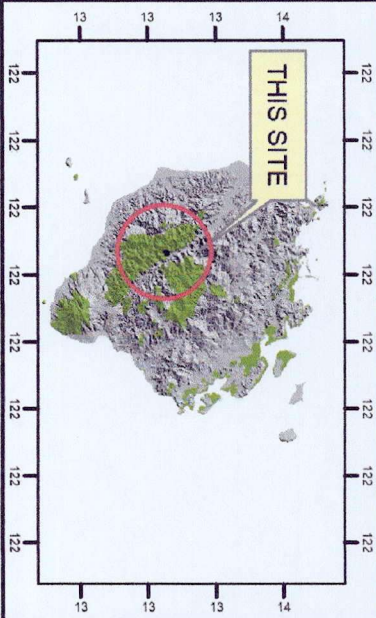
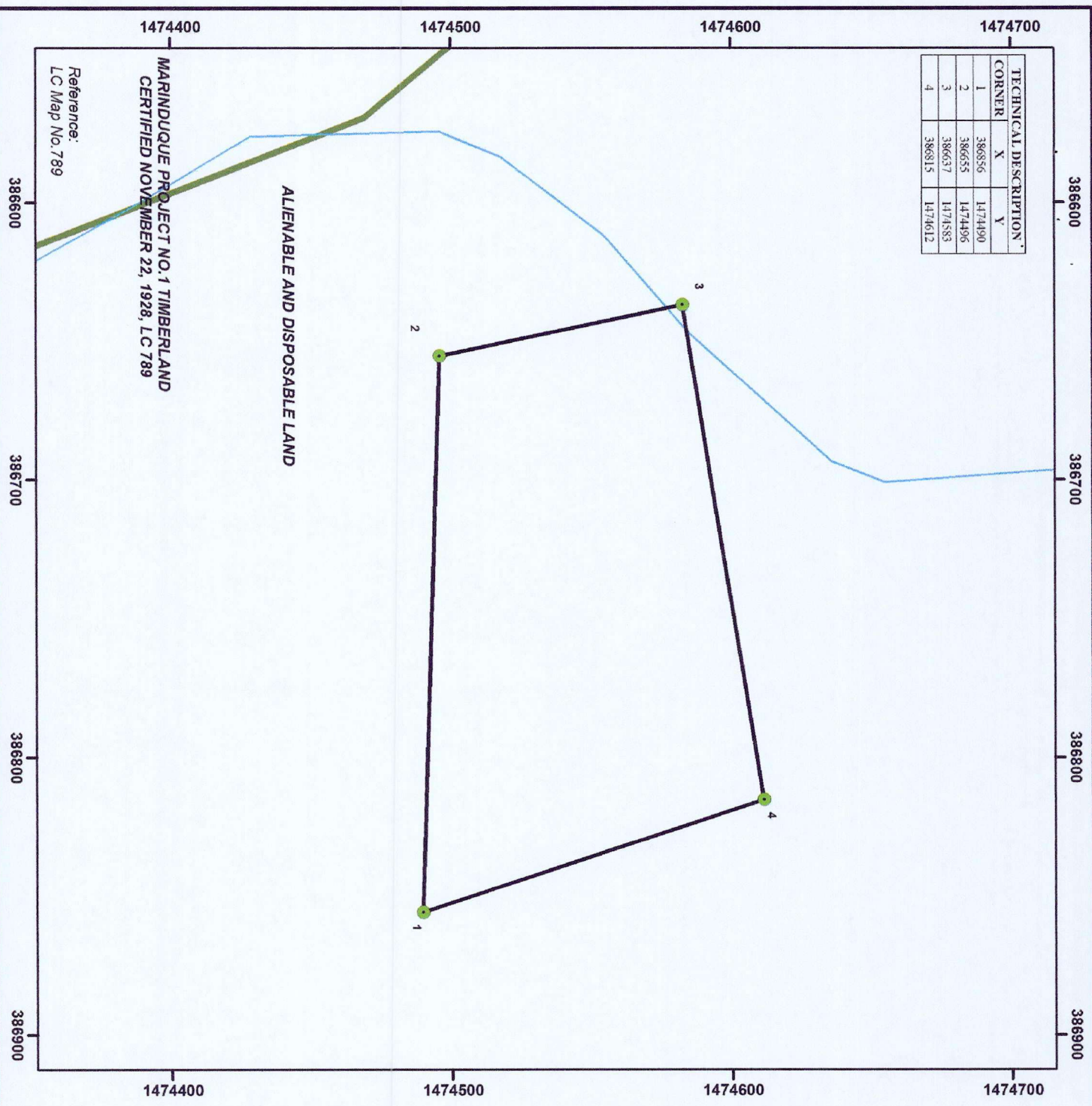
This is to certify that this is true and correct map of the area under
CERTIFICATE OF STEWARDSHIP CONTRACT (CSC) No. 41412787
of AMADOR MATRE as describe herein.
This map was prepared based on the submitted maps documents
and other references available from this office.

Prepared by: DON GIBSON D. MERCADO May 23, 2022

Approved by: IMELDA M. DIAZ May 23, 2022
OIC-PENR Office

Republic of the Philippines
DEPARTMENT OF ENVIRONMENT AND NATURAL RESOURCES
PENRO, Marinduque
Capitol Compound, Banggangasin, Boac, Marinduque

TECHNICAL DESCRIPTION			
CORNER	X	Y	
1	386856	1474490	
2	386655	1474496	
3	386637	1474583	
4	386815	1474612	




CERTIFICATE OF STEWARDSHIP CONTRACT (CSC) NO. 414201485 OF ROSALINA MALUBAG

LOCATION:

Barangay : Bayuti
Municipality : Boac
Province : Marinduque

TOTAL AREA = 2,000 Hectare

SCALE : 1:2,000



LEGEND:

- CSC Corner
- CSC Area
- Forest Land Boundary
- River
- Road Network

CERTIFICATION

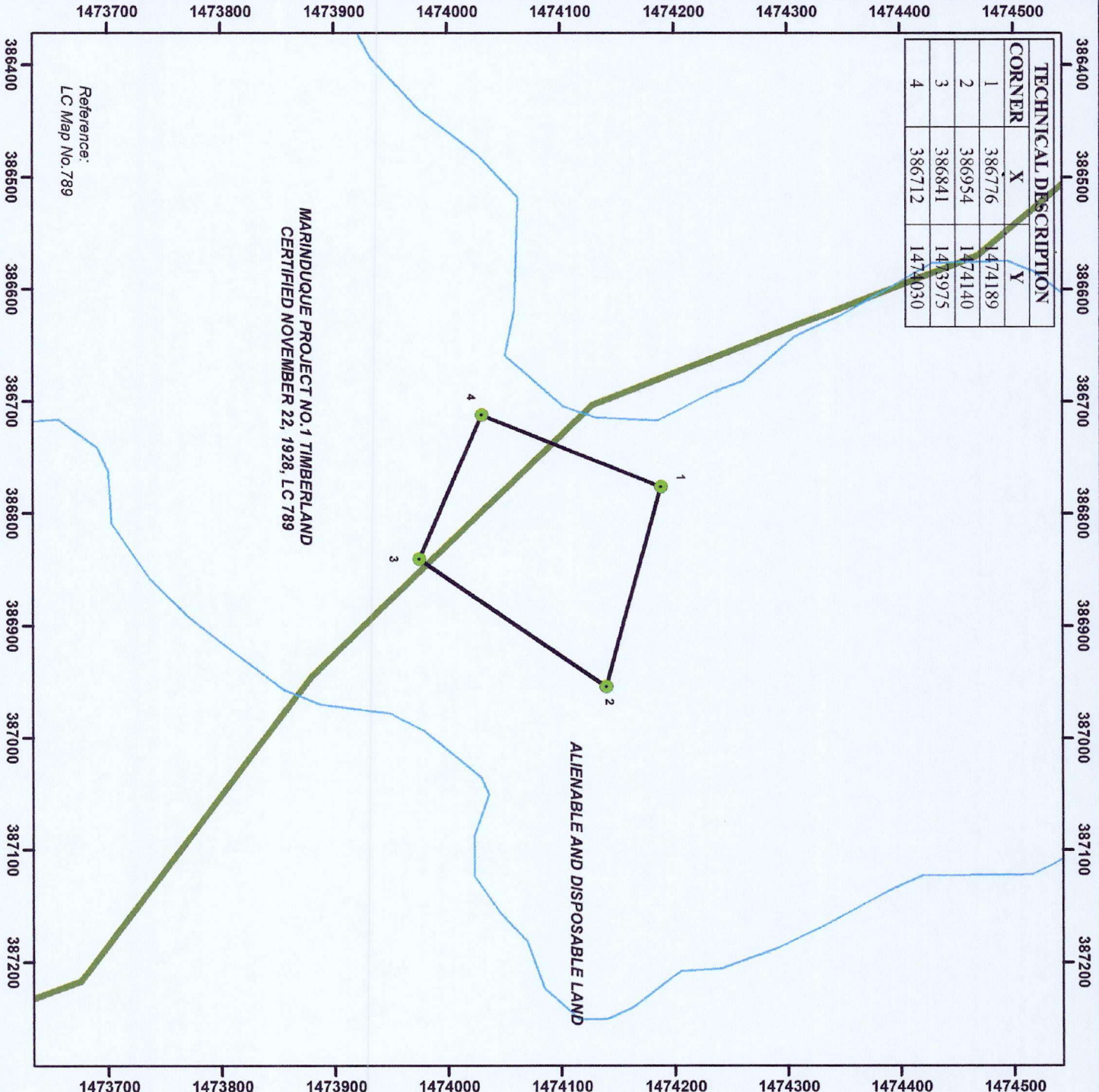
This is to certify that this is true and correct map of the area under CERTIFICATE OF STEWARDSHIP CONTRACT (CSC) No. 414201485 of ROSALINA MALUBAG as describe hereon.
This map was prepared based on the submitted maps documents and other references available from this office.

Prepared by: DON GIBSON DIMERCADO May 23, 2022

Approved by: IMELDA M. DIAZ May 23, 2022
OIC-PENR Office

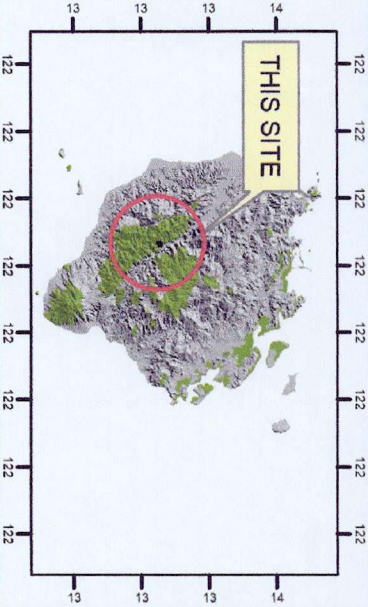
Republic of the Philippines
DEPARTMENT OF ENVIRONMENT AND NATURAL RESOURCES
PENRO, Marinduque
Capitol Compound, Bangbangon, Boac, Marinduque

TECHNICAL DESCRIPTION	
CORNER	X Y
1	386776 1474189
2	386954 1474140
3	386841 1473975
4	386712 1474030



MARINDUQUE PROJECT NO.1 TIMBERLAND
CERTIFIED NOVEMBER 22, 1928, LC 789

Reference:
LC Map No.789




CERTIFICATE OF STEWARDSHIP CONTRACT (CSC) NO. 41491432

OF
ROMEO PERALTA

LOCATION:

Barangay : Bayut
Municipality : Boac
Province : Marinduque
TOTAL AREA= 2,900Hectare

SCALE : 1:5,000



LEGEND:

- CSC Corner
- CSC Area
- Forest Land Boundary
- River
- Road Network

Republic of the Philippines
DEPARTMENT OF ENVIRONMENT AND NATURAL RESOURCES
PENRO, Marinduque
Capitol Compound, Bangbangon, Boac, Marinduque

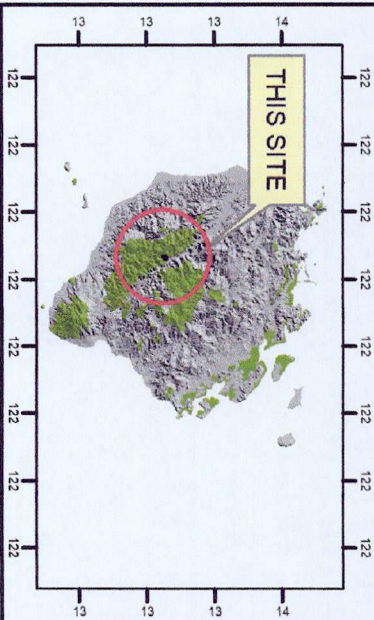
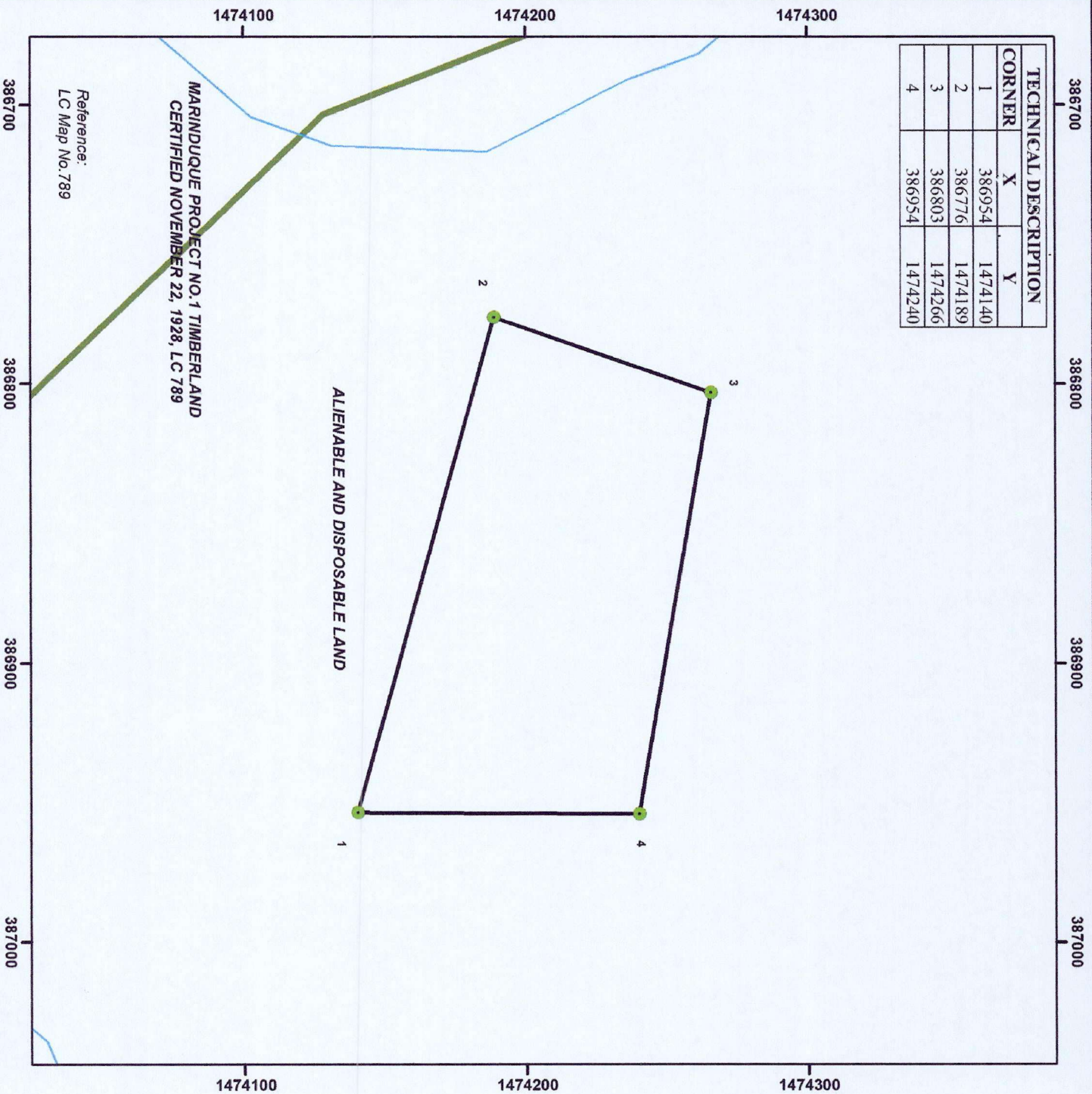
CERTIFICATION

This is to certify that this is true and correct map of the area under
CERTIFICATE OF STEWARDSHIP CONTRACT (CSC) No. 41491432
of ROMEO PERALTA as describe hereon.
This map was prepared based on the submitted maps documents
and other references available from this office.

Prepared by: **DON GIBSON D. MERCADO** May 23, 2022

Approved by: **IMELDA M. BLAZ** May 23, 2022
OIC-PENR Office


TECHNICAL DESCRIPTION			
CORNER	X	Y	
1	386954	1474140	
2	386776	1474189	
3	386803	1474266	
4	386954	1474240	



CERTIFICATE OF STEWARDSHIP CONTRACT (CSC) NO. 41491433 OF **EMELITA PERALTA**

LOCATION:
Barangay : Bayut
Municipality : Boac
Province : Marinduque

TOTAL AREA = 1,3500 Hectare



- LEGEND:**
- CSC Corner
 - CSC Area
 - Forest Land Boundary
 - River
 - Road Network

Republic of the Philippines
DEPARTMENT OF ENVIRONMENT AND NATURAL RESOURCES
PENRO, Marinduque
Capitol Compound, Banggangasin, Boac, Marinduque

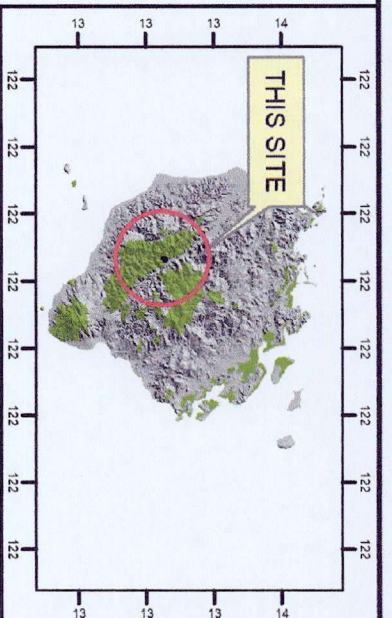
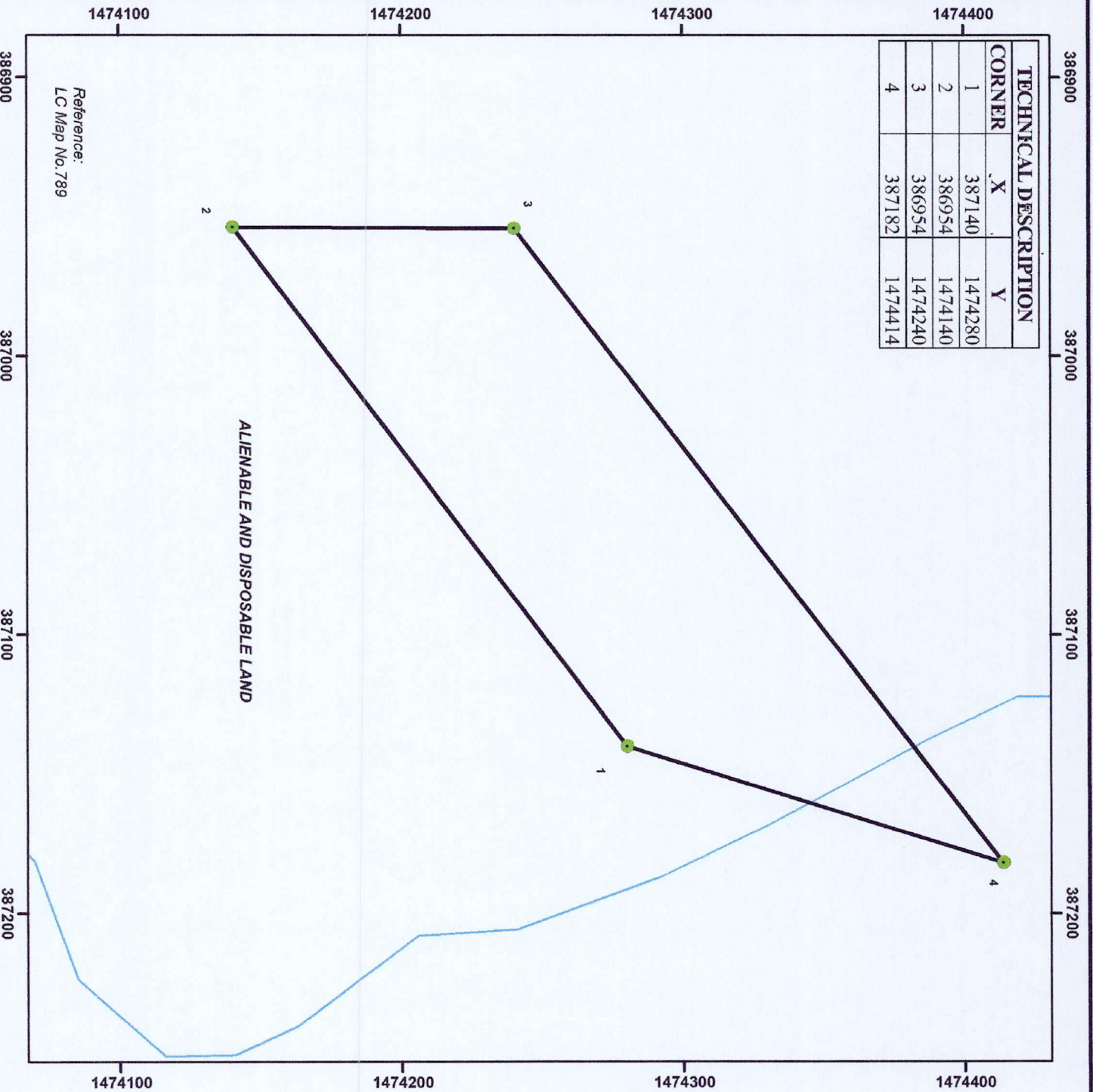
CERTIFICATION

This is to certify that this is true and correct map of the area under CERTIFICATE OF STEWARDSHIP CONTRACT (CSC) No. 41491433 of EMELITA PERALTA as describe herein.
This map was prepared based on the submitted maps documents and other references available from this office.

Prepared by: **DON GIBSON QUERCAO** May 23, 2022

Approved by: **IMELDA M. DIAZ** May 23, 2022
OIC-PENR Office

TECHNICAL DESCRIPTION		
CORNER	X	Y
1	387140	1474280
2	386954	1474140
3	386954	1474240
4	387182	1474414




CERTIFICATE OF STEWARDSHIP CONTRACT (CSC) NO. 414191434

OF BERMILIO MALAPIT

LOCATION:

Barangay : Bayuti
Municipality : Boac
Province : Marinduque
TOTAL AREA = 1,9300Hectare

SCALE : 1:2,000



LEGEND:

- CSC Corner
- CSC Area
- Forest Land Boundary
- River
- Road Network

Republic of the Philippines
DEPARTMENT OF ENVIRONMENT AND NATURAL RESOURCES
PENRO, Marinduque
Capitol Compound, Bangangalon, Boac, Marinduque

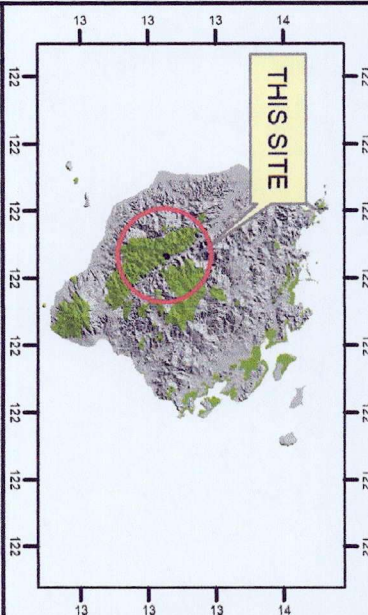
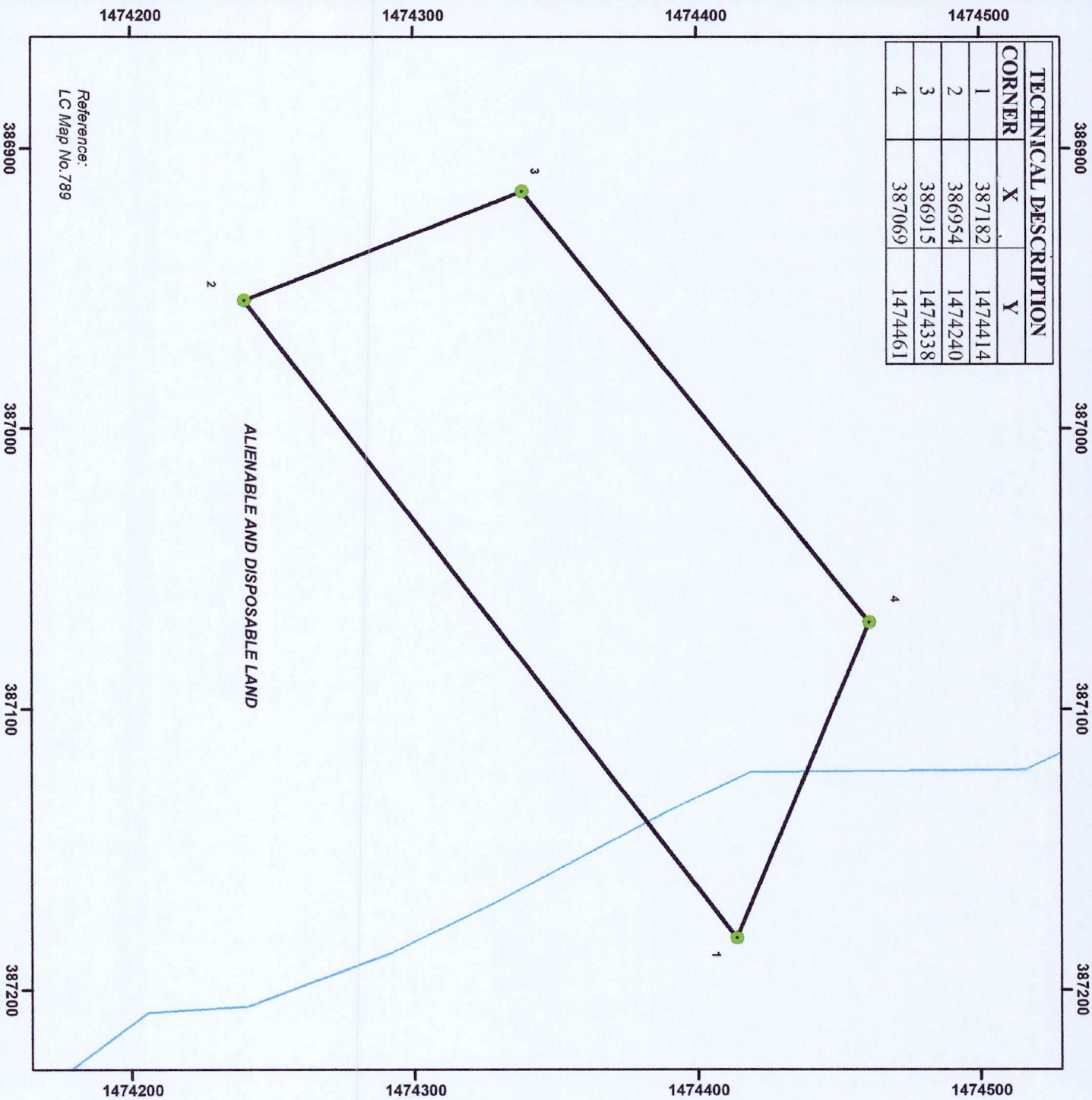
CERTIFICATION

This is to certify that this is true and correct map of the area under
CERTIFICATE OF STEWARDSHIP CONTRACT (CSC) No. 414191434
of BERMILIO MALAPIT as describe hereon.
This map was prepared based on the submitted maps documents
and other references available from this office.

Prepared by: DON GIBSON D. MERCADO May 23, 2022

Approved by: IMELDA M. DIAZ May 23, 2022
OIC-PENR District

TECHNICAL DESCRIPTION		
CORNER	X	Y
1	387182	1474414
2	386954	1474240
3	386915	1474338
4	387069	1474461



CERTIFICATE OF STEWARDSHIP CONTRACT (CSC) NO. 414191435


PETRONIO MALAPIT

LOCATION:

Barangay : Bayuti
Municipality : Boac
Province : Marinduque

TOTAL AREA = 2,500 Hectare

SCALE : 1:2,000



LEGEND:

- CSC Corner
- CSC Area
- Forest Land Boundary
- River
- Road Network

Republic of the Philippines
DEPARTMENT OF ENVIRONMENT AND NATURAL RESOURCES
PENRO, Marinduque
Capitol Compound, Bangbangsan, Boac, Marinduque

CERTIFICATION

This is to certify that this is true and correct map of the area under CERTIFICATE OF STEWARDSHIP CONTRACT (CSC) No. 414191435 of PETRONIO MALAPIT as describe hereon.

This map was prepared based on the submitted maps documents and other references available from this office.

Prepared by: DON GIBSON DIMERCADO

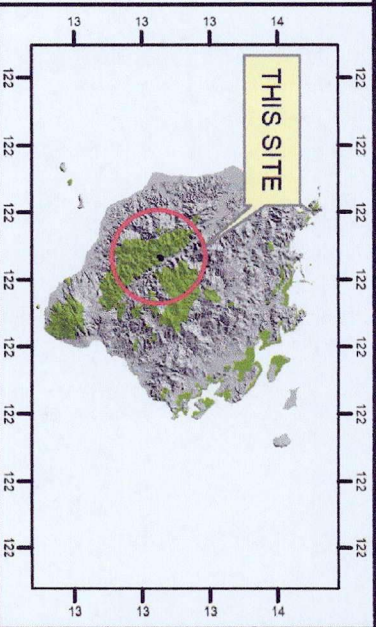
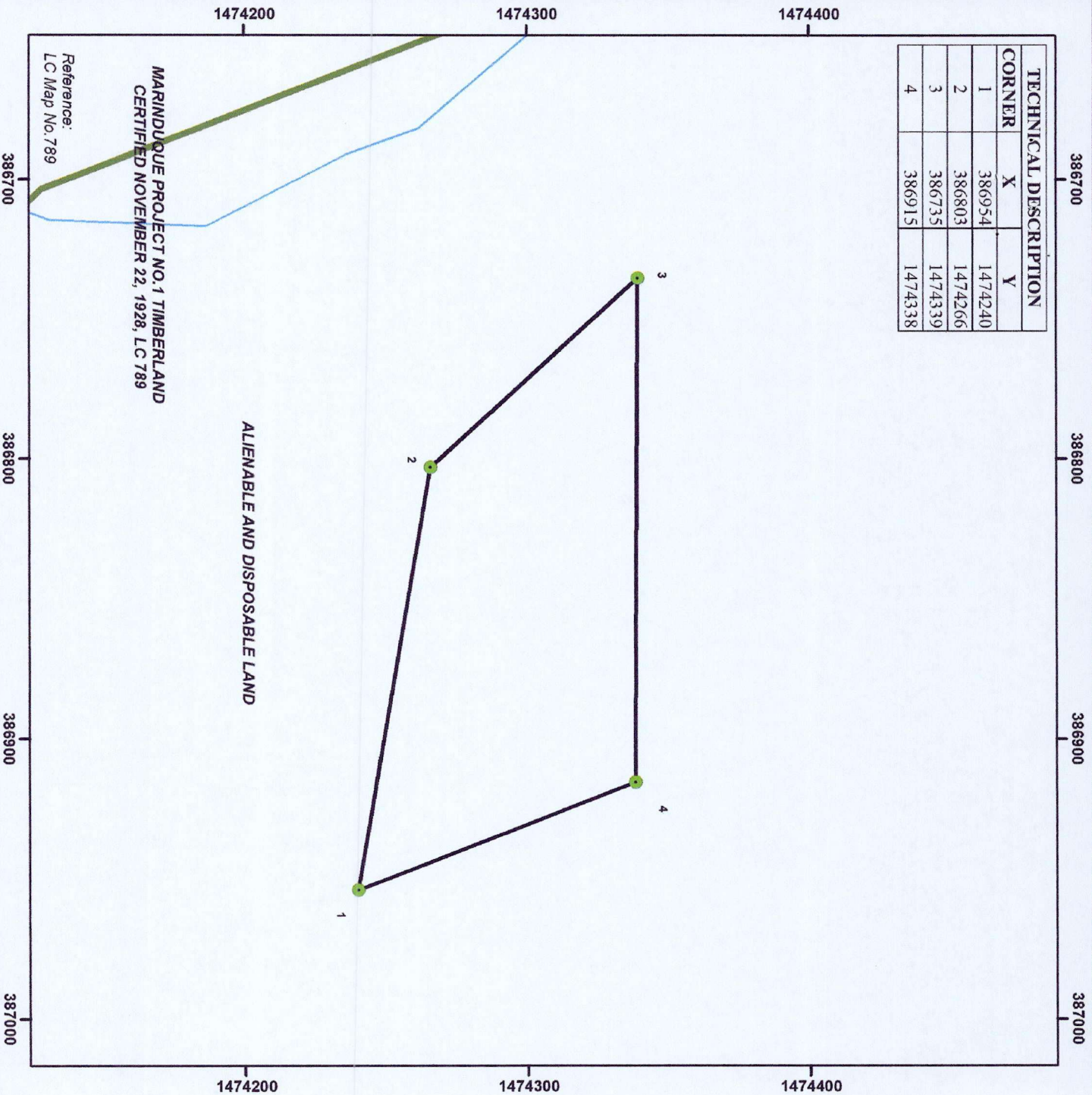
May 23, 2022

Approved by:

JMEILDA M. DIAZ
OIC-PENRO

May 23, 2022

TECHNICAL DESCRIPTION		
CORNER	X	Y
1	386954	1474240
2	386803	1474266
3	386735	1474339
4	386915	1474338



CERTIFICATE OF STEWARDSHIP CONTRACT (CSC) NO. 414191436


NELSON MALAPIT

LOCATION:

Barangay : Bayuti
Municipality : Boac
Province : Marinduque

TOTAL AREA = 1,3000 Hectare

SCALE : 1:2,000



LEGEND:

- CSC Corner
- CSC Area
- Forest Land Boundary
- River
- Road Network

Republic of the Philippines
DEPARTMENT OF ENVIRONMENT AND NATURAL RESOURCES
PENRO, Marinduque
Capitol Compound, Banggangsan, Boac, Marinduque

CERTIFICATION

This is to certify that this is true and correct map of the area under CERTIFICATE OF STEWARDSHIP CONTRACT (CSC) No. 414191436 of NELSON MALAPIT as describe hereon.

This map was prepared based on the submitted maps documents and other references available from this office.

Prepared by: DON GIBSON DIMERCADO

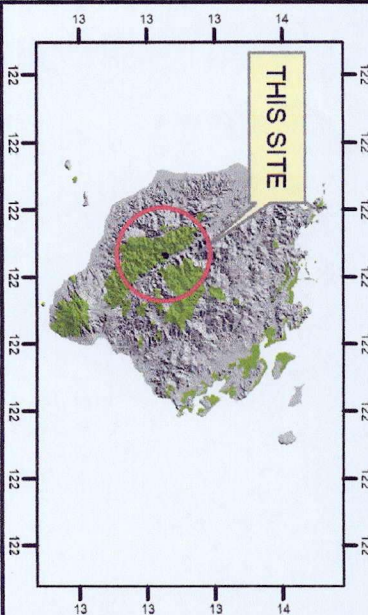
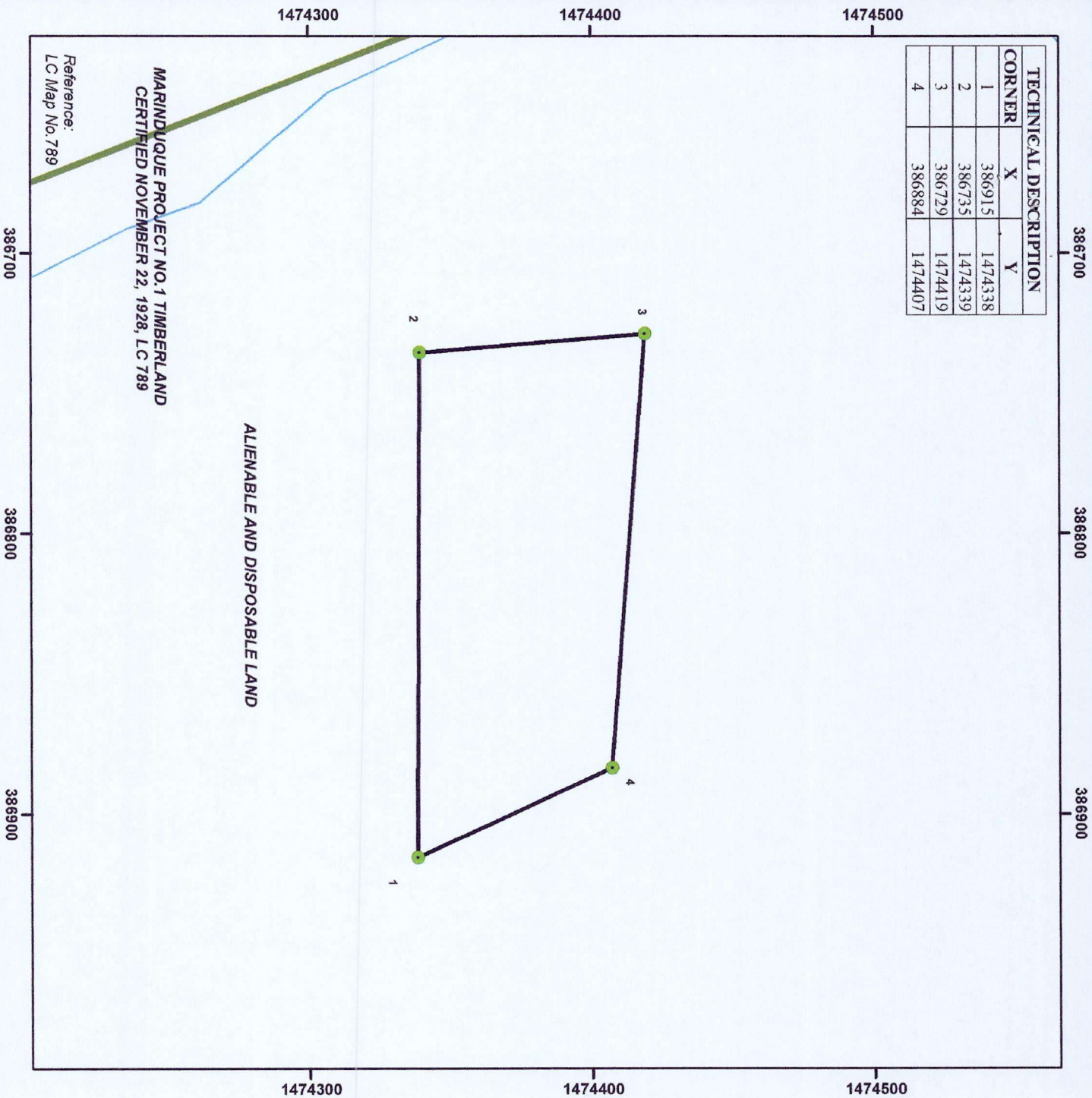
May 23, 2022

Approved by:

JMEIDA M. RIAZ
OIC-PENR Office

May 23, 2022

TECHNICAL DESCRIPTION		
CORNER	X	Y
1	386915	1474338
2	386735	1474339
3	386729	1474419
4	386884	1474407




CERTIFICATE OF STEWARDSHIP CONTRACT (CSC) NO. 414191437 OF WILBERT MALAPIT

LOCATION:

Barangay : Bayuti
Municipality : Boac
Province : Marinduque

TOTAL AREA = 1,1200 Hectare

SCALE : 1:2,000



LEGEND:

- CSC Corner
- CSC Area
- Forest Land Boundary
- River
- Road Network

CERTIFICATION

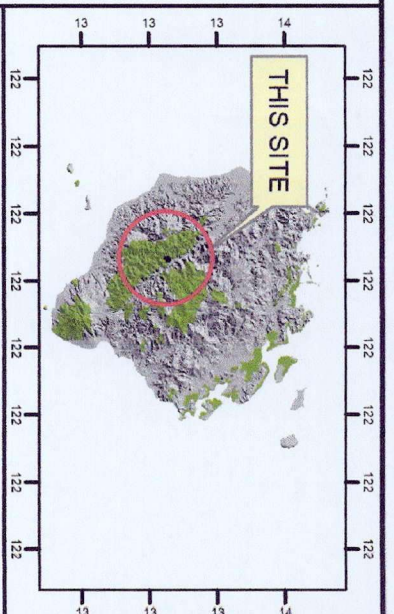
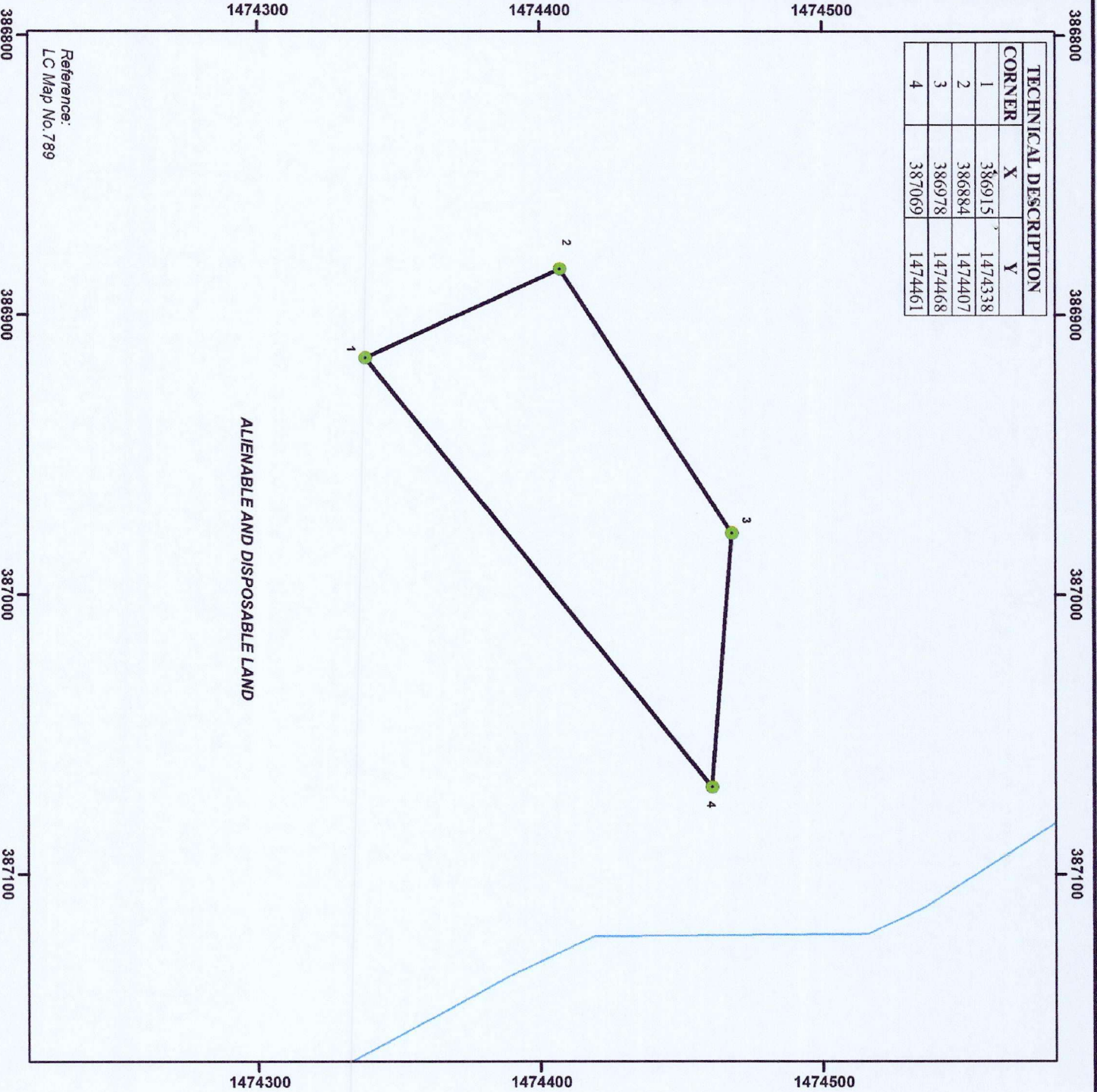
This is to certify that this is true and correct map of the area under CERTIFICATE OF STEWARDSHIP CONTRACT (CSC) No. 414191437 of WILBERT MALAPIT as describe hereon.
This map was prepared based on the submitted maps documents and other references available from this office.

Prepared by: DON GIBSON D. MERCADO May 23, 2022
Forester

Approved by: IMELDA M. DIAZ May 23, 2022
OIC-PENR Office

Republic of the Philippines
DEPARTMENT OF ENVIRONMENT AND NATURAL RESOURCES
PENRO, Marinduque
Capitol Compound, Bangbangsan, Boac, Marinduque

TECHNICAL DESCRIPTION		
CORNER	X	Y
1	386915	1474338
2	386884	1474407
3	386978	1474468
4	387069	1474461



CERTIFICATE OF STEWARDSHIP CONTRACT (CSC) NO. 414191438


GEMMA SALUDES

LOCATION:

Barangay : Bayuti
Municipality : Boac
Province : Marinduque

TOTAL AREA = 1,000 Hectare

SCALE : 1:2,000



LEGEND:

- CSC Corner
- CSC Area
- Forest Land Boundary
- River
- Road Network

Republic of the Philippines
DEPARTMENT OF ENVIRONMENT AND NATURAL RESOURCES
PENRO, Marinduque
Capitol Compound, Bangbangsan, Boac, Marinduque

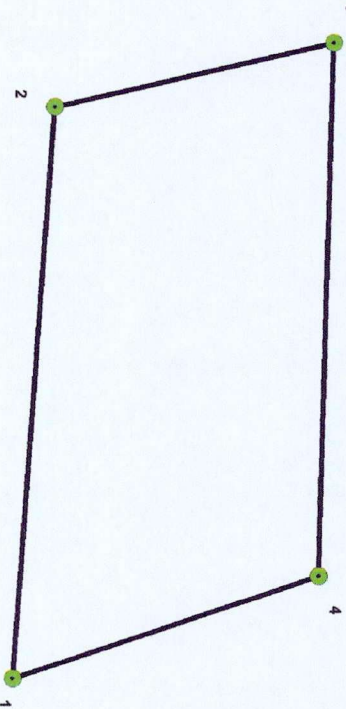
CERTIFICATION

This is to certify that this is true and correct map of the area under CERTIFICATE OF STEWARDSHIP CONTRACT (CSC) No. 414191438 of GEMMA SALUDES as describe hereon.
This map was prepared based on the submitted maps documents and other references available from this office.

Prepared by: DON GIBSON D. MERCADO May 23, 2022

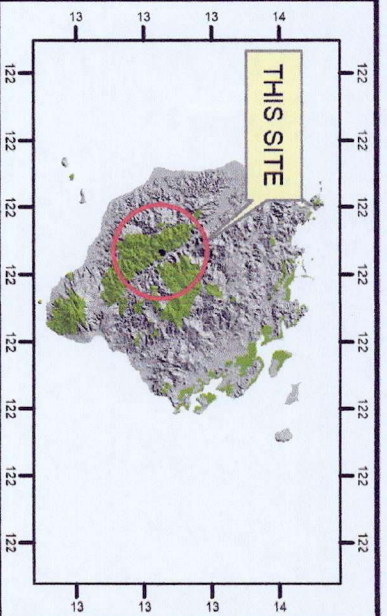
Approved by: IMELDA M. MAZ May 23, 2022
OIC-PENR Marinduque

TECHNICAL DESCRIPTION			
CORNER	X	Y	
1	386884	1474407	
2	386729	1474419	
3	386712	1474494	
4	386856	1474490	



MARINDUQUE PROJECT NO. 1 TIMBERLAND
CERTIFIED NOVEMBER 22, 1928, LC 789

Reference:
LC Map No. 789



CERTIFICATE OF STEWARDSHIP CONTRACT (CSC) NO. 414191442


OF LEON MAGPANTAY

LOCATION:

Barangay : Bayut
Municipality : Boac
Province : Marinduque

TOTAL AREA = 1,3300 Hectare

SCALE : 1:2,000



LEGEND:

- CSC Corner
- CSC Area
- Forest Land Boundary
- River
- Road Network

CERTIFICATION

This is to certify that this is true and correct map of the area under
CERTIFICATE OF STEWARDSHIP CONTRACT (CSC) No. 414191442
of LEON MAGPANTAY as describe hereon.
This map was prepared based on the submitted maps documents
and other references available from this office.

Prepared by: DON GIBSON MERCADO

May 23, 2022

Approved by:

IMELDA M. DIAZ
OIC-PENR office

May 23, 2022

Republic of the Philippines
DEPARTMENT OF ENVIRONMENT AND NATURAL RESOURCES
PENRO, Marinduque
Capitol Compound, Bangbangon, Boac, Marinduque