



**MEMORANDUM**

**FOR** : The Regional Director  
MIMAROPA Region

**THRU** : The Assistant Regional Director for Technical Services

**FROM** : The OIC, PENR Officer

**SUBJECT** : **SUBMISSION OF REPORT ON LAWIN PATROLLING IN SIBUYAN AND TABLAS ISLAND FOR THE PERIOD OF APRIL AND MAY 2022**

Respectfully submitting the monthly report of Sibuyan and Tablas Island Patrol Teams on patrolling of Protected Areas and Forestlands using the LAWIN Forest Protection and Biodiversity Protection System for the period of April and May 2022.

Attached are the monthly accomplishment reports of Data Managers of Tablas and Sibuyan Island with a total patrol distance of 206.41 kilometers.

Illegal cutting were observed and addressed by patrollers by conducting regular monitoring and IEC within the vicinity.

For your information and record.

*"For and in the absence of the OIC-PENRO"*

*THELMO S. HERNANDEZ*  
Chief- Management Services Division

i

M



Republic of the Philippines  
**Department of Environment and Natural Resources**  
MIMAROPA REGION

**MEMORANDUM**

FOR : **THE PENR OFFICER**  
Odiongan, Romblon

THRU : **THE OIC, Chief TSD**

FROM : **THE DATA MANAGER**

SUBJECT : **SUBMISSION OF MONTHLY ACCOMPLISHMENT  
REPORT FOR LAWIN FOREST BIODIVERSITY  
PROTECTION SYSTEM FOR THE MONTH OF  
APRIL 2022.**

---

Respectfully submitting the accomplishment report re: the above subject matter. Attached herewith are the Patrol report, Patrol Routes, Forest Condition and Patrol Observations conducted by teams (5) teams of Tablas Island and Sibuyan Island Province of Romblon.

  
**JOEVIN CRIS G. FODRA**  
Data Manager



Republic of the Philippines  
Department of Environment and Natural Resources  
**Lawin Forest and Biodiversity Protection System**

**Summary Patrol Report**  
**Region 04B - Romblon**

Number of days analyzed:

This report presents the patrol performance and quality of the implementing unit during the above stated period of time (number of days). The report contains information on accomplishment rate, coverage and intensity of patrolling in different forest types on patrol distance covered per patroller. The information is meant to provide a basis for patrol planning for the next planning period and implementation of adaptive measures to enhance patrolling as necessary.

**Overall accomplishment rate\***



\*Target is computed based on 10km target per team of 4 DENR patrollers per month



Republic of the Philippines

Department of Environment and Natural Resources

Lawin Forest and Biodiversity Protection System

Forest Ranger	Patrol Distance Accomplished
Jose Manzana	54.00
Mark Adonis Romero	54.00
LUDITO RADA	53.26
Jomer Gajarion	46.29
Serafin Robea Jr.	44.31
Rolly Morales	43.57
John Khaleph Rocero	37.88
Ronald Dangoy	29.49
Rolando Galicia	25.10
Ramer Manalon	24.45
Dalvern Fesarit	23.96
John Calvin Galisanao	20.50
Henry Carbonilla II	16.77
Norberto Rubio	14.92
Ryan Role	14.74
Bernie Soguilon	12.03
Dicky Famero	12.03
Felipe Baguoisan Alibuyog Jr.	12.03
Joevin Cris Fodra	12.03
Nelson Morada	12.03
Romeo Contaoi	12.03
Eddie Dulay	10.23
Rogelio Agcaoili	10.23
Ernie Forcadas	10.18
Rodel Falculan	6.96
Noe Rabino	6.54
Martin Rinon	3.29





## Summary Threat Report

### Region 04B - Romblon

Number of days analyzed: 29

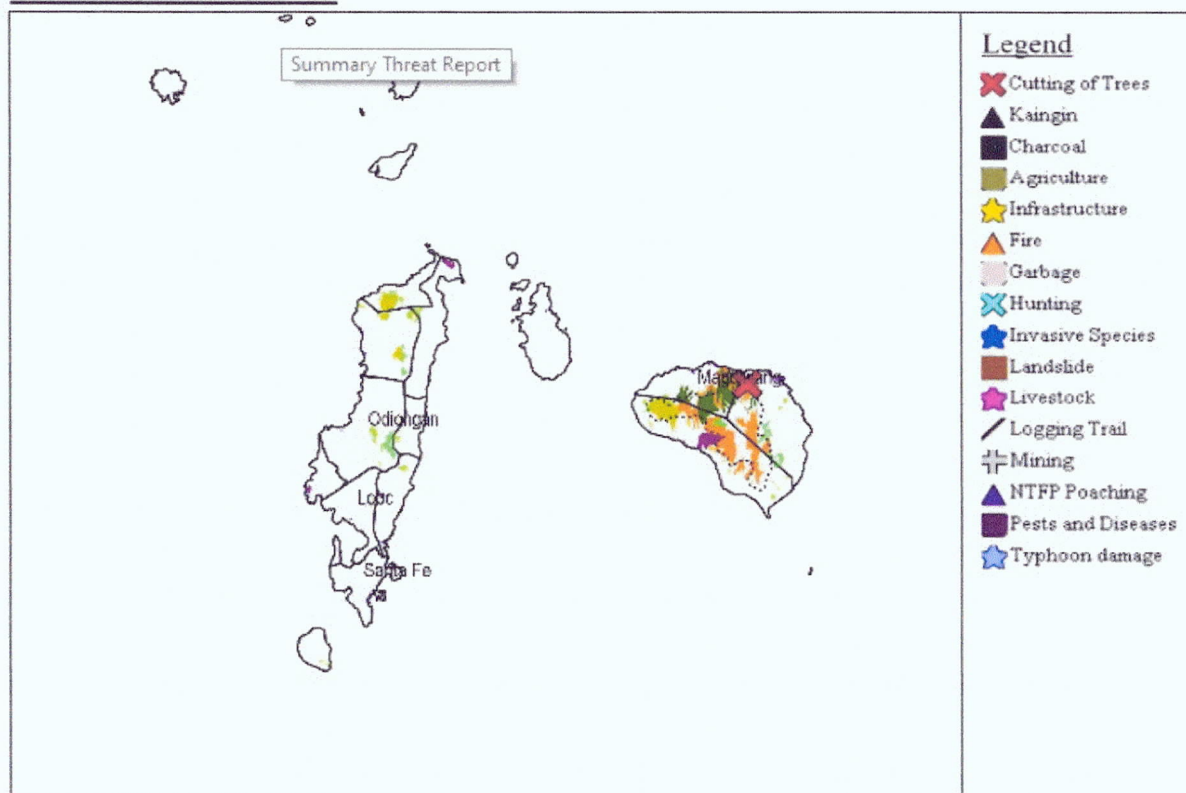
4 Jul 2022 1:46 PM

This report presents information for the implementing units of DENR to effectively plan and carry out actions for addressing observed threats to the forest.

#### Threats observed and level of response required

Threat	No. of Observations	Emergency - Immediate action required!	Level 1 - Action required within a week	Level 2 - Action required within a month
Cutting of Trees	1	0	1	0

#### Location of observed threats





Republic of the Philippines  
**Department of Environment and Natural Resources**  
MIMAROPA REGION

**MEMORANDUM**

FOR : **THE PENR OFFICER**  
Odiongan, Romblon

THRU : **THE OIC, Chief TSD**

FROM : **THE DATA MANAGER**

SUBJECT : **SUBMISSION OF MONTHLY ACCOMPLISHMENT  
REPORT FOR LAWIN FOREST BIODIVERSITY  
PROTECTION SYSTEM FOR THE MONTH OF  
MAY, 2022.**

---

Respectfully submitting the accomplishment report re: the above subject matter. Attached herewith are the Patrol report, Patrol Routes, Forest Condition and Patrol Observations conducted by teams (5) teams of Tablas Island and Sibuyan Island Province of Romblon.

  
**JOEVIN CRIS G. FODRA**  
Data Manager



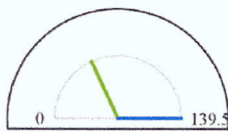
Republic of the Philippines  
Department of Environment and Natural Resources  
**Lawin Forest and Biodiversity Protection System**

**Summary Patrol Report**  
**Region 04B - Romblon**

This report presents the patrol performance and quality of the implementing unit during the above stated period of time (number of days). The report contains information on accomplishment rate, coverage and intensity of patrolling in different forest types on patrol distance covered per patroller. The information is meant to provide a basis for patrol planning for the next planning period and implementation of adaptive measures to enhance patrolling as necessary.

**Overall accomplishment rate\***

Level of Accomplishment



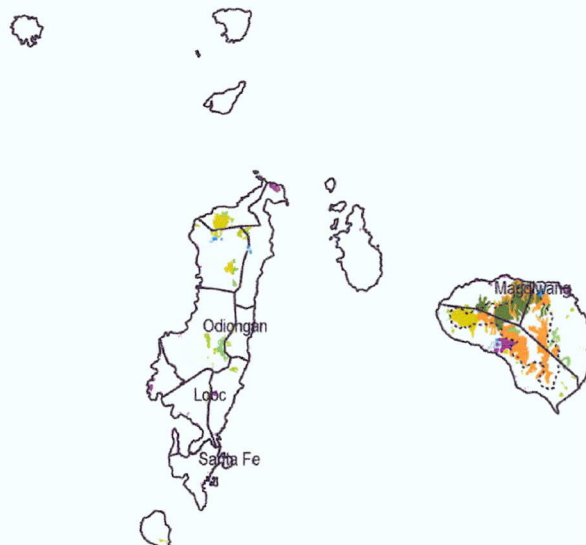
● Accomplishment  
● Target

Accomplishment* for the period	Target* distance for the period
50.63	139.50

**Accomplishment Rate:**  
36.3%

\*Target is computed based on

10km target per team of 4 DENR patrollers per month



<b>Forest Ranger</b>	<b>Patrol Distance Accomplished</b>
Rolly Morales	21.82
Ramer Manalon	13.32
Bernie Soguilon	12.46
Dicky Famero	12.46
Felipe Baguoisan Alibuyog Jr.	12.46
Nelson Morada	12.46
Ernie Forcadas	12.28
Allan Eduard Acot	12.24
Dalvern Fesarit	12.24
Rolando Galicia	12.24
Jomer Gajarion	12.04
LUDITO RADA	8.71
Eddie Dulay	8.38
Rogelio Agcaoili	8.38
Henry Carbonilla II	7.03
Norberto Rubio	6.28
Sheila Forlales	6.28
Rodel Falculan	4.38
Al jhon Padua	3.58
Jose Manzana	1.68
Mark Adonis Romero	1.68
Serafin Robea Jr.	1.68





## Summary Threat Report

### Region 04B - Romblon

Number of days analyzed: 30

4 Jul 2022 2:01 PM

This report presents information for the implementing units of DENR to effectively plan and carry out actions for addressing observed threats to the forest.

#### Threats observed and level of response required

Threat	No. of Observations	Emergency - Immediate action required!	Level 1 - Action required within a week	Level 2 - Action required within a month
Cutting of Trees	1	1	0	0

#### Location of observed threats

