



Republic of the Philippines
Department of Environment and Natural Resources
PENRO Marinduque



June 22, 2022

MEMORANDUM

FOR : The Regional Executive Director
DENR - MIMAROPA Region

THRU : The Assistant Regional Director
for Technical Services

FROM : The OIC, Provincial Environment and
Natural Resources Officer

SUBJECT : **REPORT ON THREATS OBSERVED DURING LAWIN FOREST
AND BIODIVERSITY PROTECTION SYSTEM PATROLLING OF
PENRO-MARINDUQUE FOR THE MONTH OF JUNE 2022.**

Respectfully submitted is the report on threats observed during patrolling and monitoring thru LAWIN Forest and Biodiversity Protection System for the month of June, 2022

Please be informed that based on the recorded observations, the following are the observed threats with the respective action and response taken:

Threats/Indicator	No. of Observations	Actions Taken	Responses
Cutting of Trees	2	Documented	Coordinated with concerned LGU.

Attached are the summary threats report generated from Lawin System and Narrative reports with geo-tagged photos.

For information and record.


IMELDA M. DIAZ

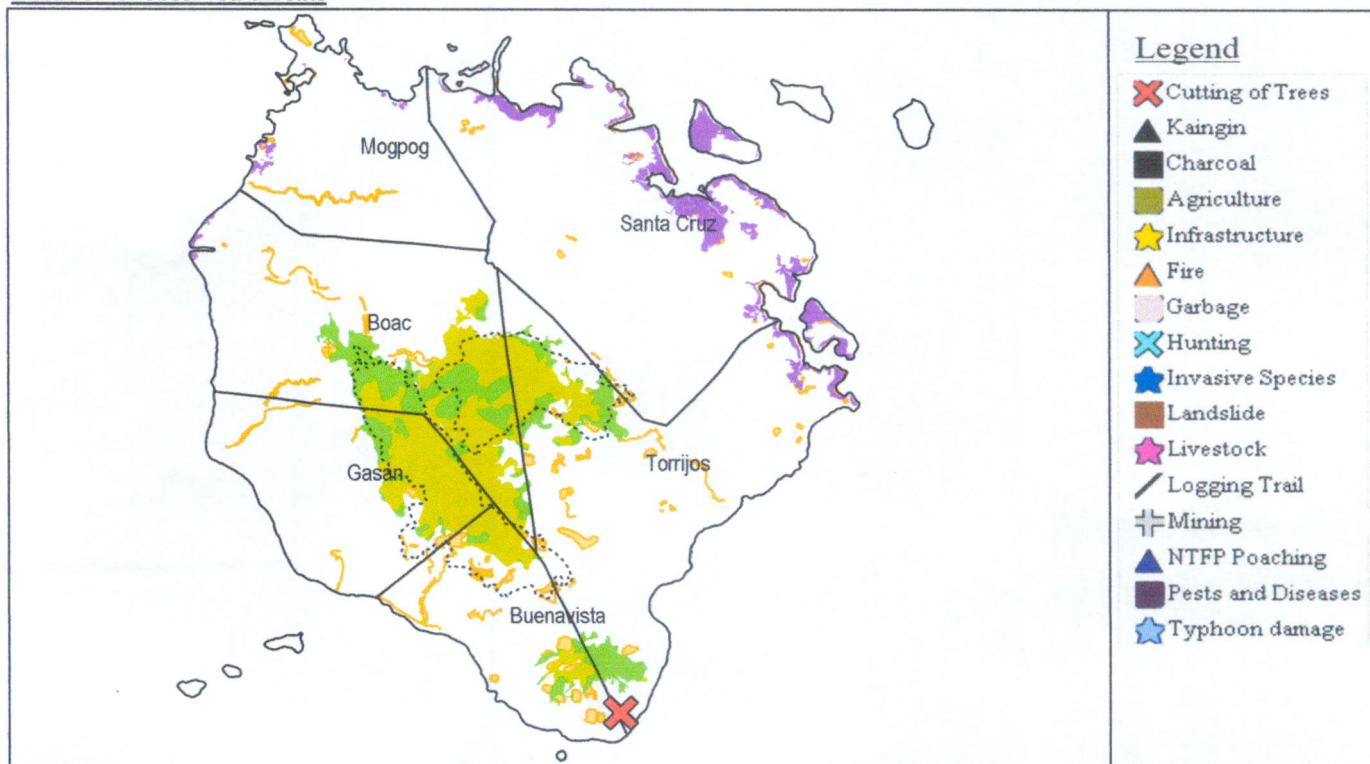
Region 04B - Marinduque

22 Jun 2022 12:37 PM

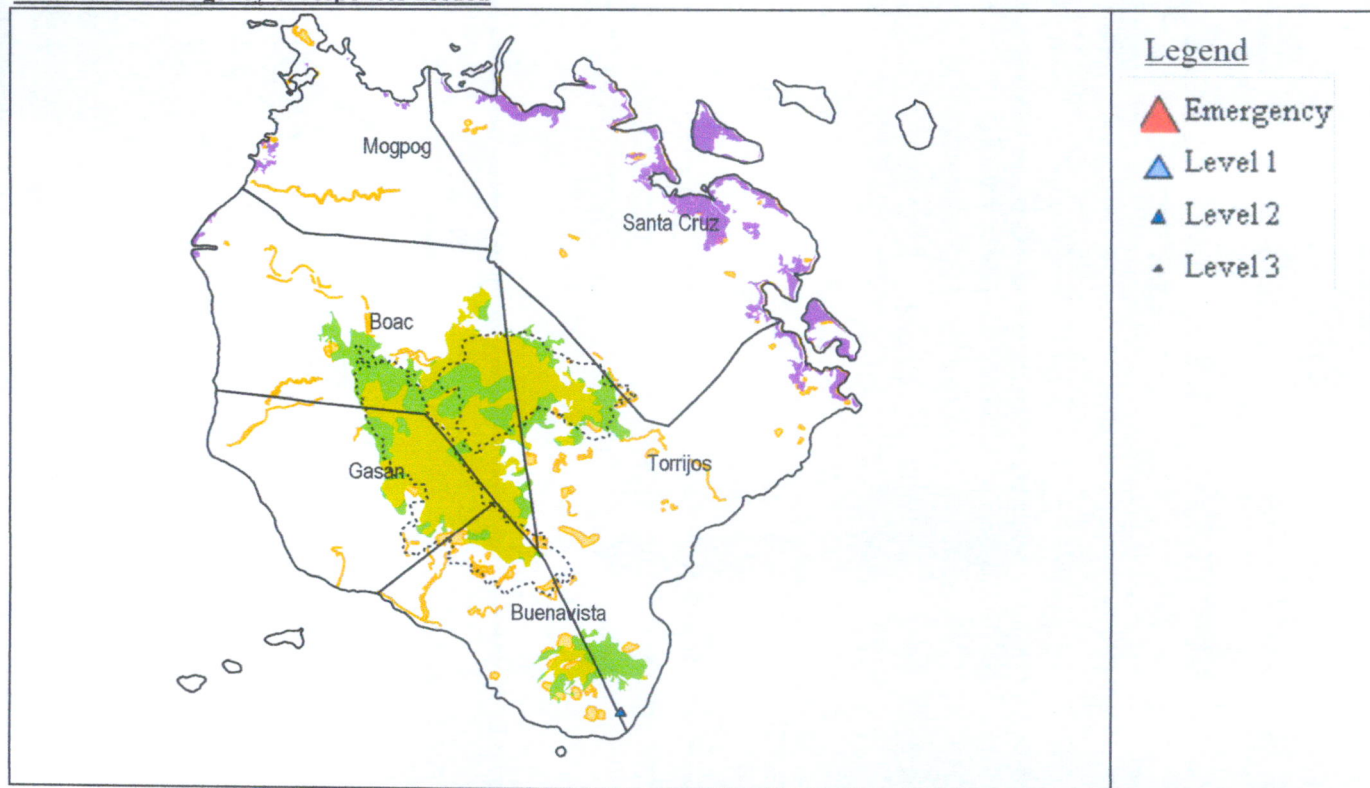
Threats observed and level of response required



Location of observed threats



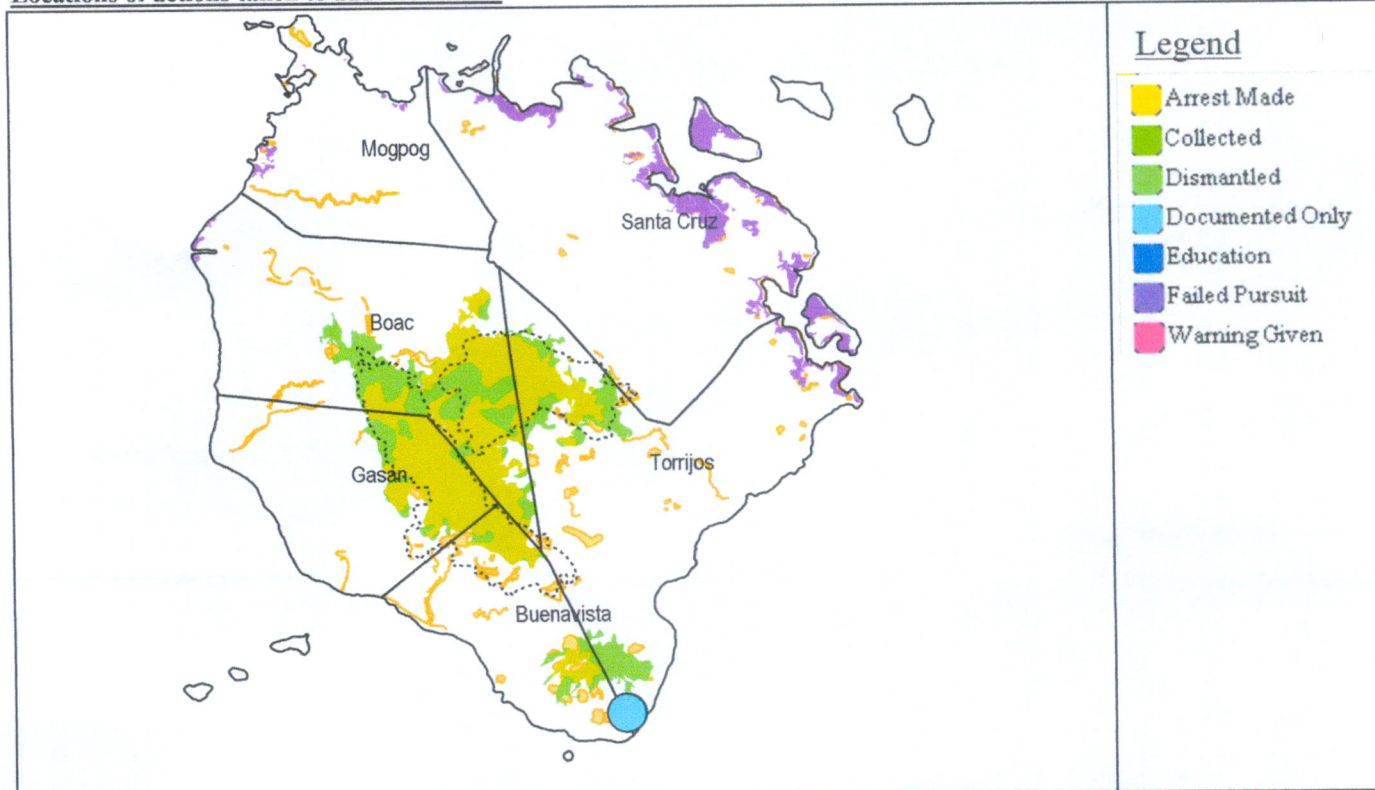
Locations and urgency of responses needed






Republic of the Philippines
Department of Environment and Natural Resources
Lawin Forest and Biodiversity Protection System

Locations of actions taken to address threats



Actions taken to address observed threats during patrols



Prepared by:

[Signature]
MICHAEL JOSEPH A. MARANAN
Forest Ranger/LAWIN Data Manager

Noted By:

[Signature]
DON GIBSON D. MERCADO
Forester I /In-charge, MES



Republic of the Philippines
Department of Environment and Natural Resources
Lawin Forest and Biodiversity Protection System

Summary of Patrol Observations

Observed Forest Condition

Forest Condition					Regeneration			
Old Growth	Advanced Secondary	Early Secondary	Open Uncultivated	Open Cultivated	Dense	Moderate	Sparse	None
		3	8			1	10	

Summary of Observed Threats

Tree Cutting	Charcoal	Kaingin	Farming	Infrastructure	Fire	Others
2						0


List of Observed Threats

Waypoint ID	X	Y	Threat	Action Taken	Level of response required
4	394892.71	1460985.05	Cutting of Trees	Documented Only	Level 2 (requires action within a month)
3	394868.61	1460963.95	Cutting of Trees	Documented Only	Level 2 (requires action within a month)

Based on the data gathered from Patrolling and Monitoring report by Team 1 of Technical Services Division, the forest ecosystems along the 4.48 kilometers patrol distance within conservation area from Barangay Tungib-Lipata, Buenavista going to Barangay Dampulan in the Municipality of Torrijos Marinduque. The team were found stamp of cut trees as Forest threats in the area, the team documented, coordinated with the concerned Barangay and conduct follow up investigation for the said threats.

For your information, record and further instruction.

Prepared by:


MICHAEL JOSEPH A. MARANAN
Forest Ranger/LAWIN Data Manager

Noted By:


DON GIBSON D. MERCADO
Forester I /In-charge, Monitoring and Enforcement Section



Patrol Report

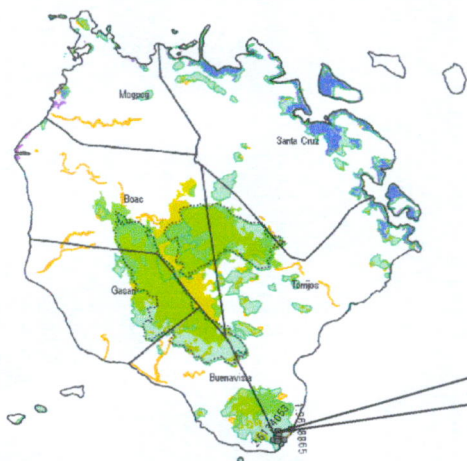
Region 04B - Marinduque

2 Jun 2022 3:28 PM

This report provides a summary of the patrol with the ID 174000_000641

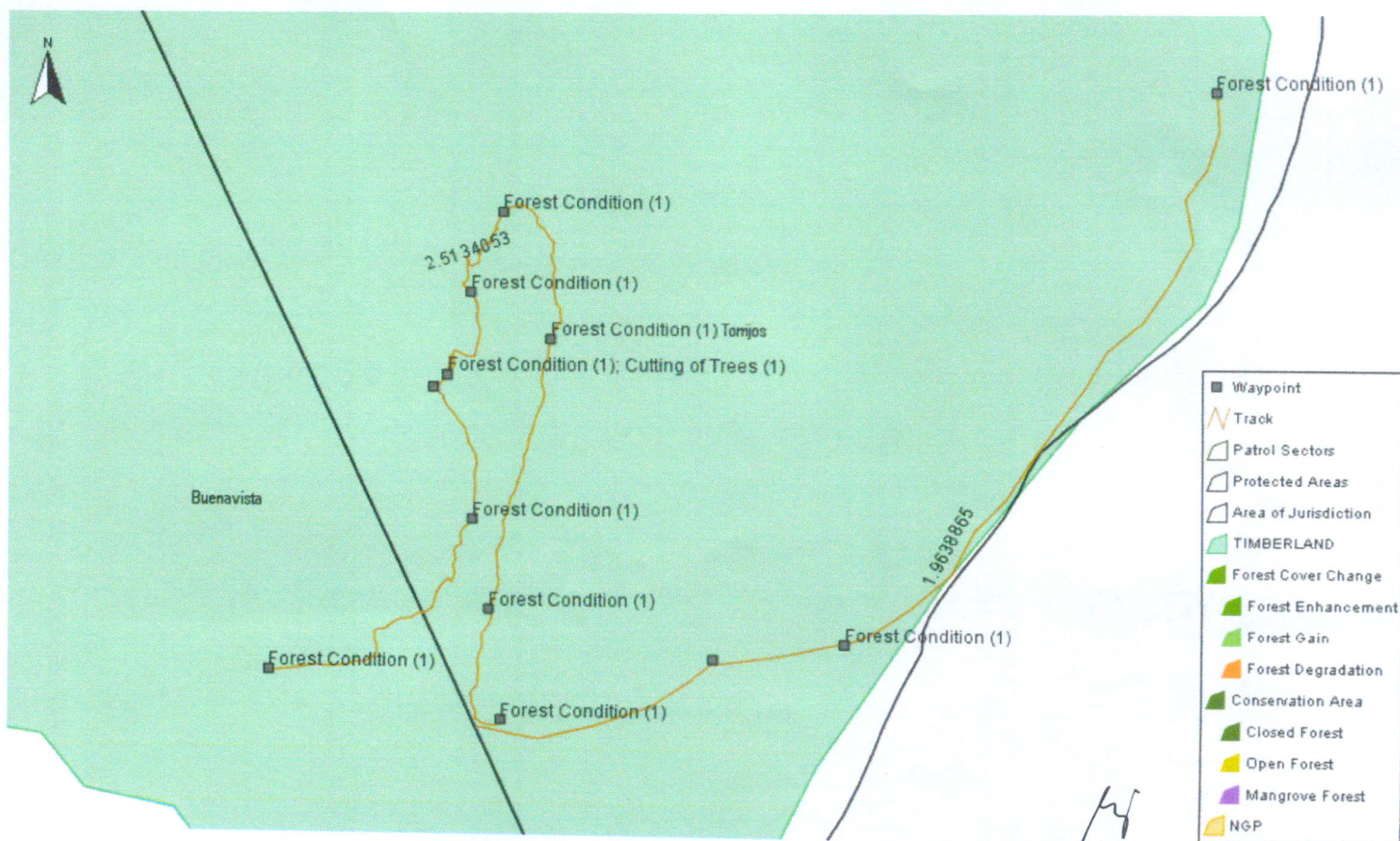
Patrol Summary

Number of Patrollers		Distance (km)	
8		4.48	
Date of Patrol	Mandate	Patrol Leader	Patrollers
2 Jun 2022	Threats-focused Monitoring	Michael Vencint Sualog	Eduardson N. Buatis Florante Fandialan Jr. John Peter Apostol Mary Grace L. Esplana Michael Joseph Maranan Michael Vencint Sualog Rica Quennie D. Radovan Tristan Joshua Saet



Patrol Route

LAWIN Patrolling and monitoring located at Brgy. Lipata, Buenavista going to Brgy. Dampulan, Torrijos, Marinduque





June 21, 2022


MEMORANDUM

FOR : The OIC, PENR Officer

THRU : The Chief, Technical Services Division (TSD)

FROM : The Forest Technician I
The Forest Rangers
The Forest Protection Officers

SUBJECT : **PATROLLING/MONITORING REPORT OF MONITORING AND ENFORCEMENT TEAM OF TECHNICAL SERVICES DIVISION WITHIN THE CONSERVATION AREAS THRU LAWIN FOREST AND BIODIVERSITY PROTECTION SYSTEM IN BARANGAY DAMPULAN, TORRIJOS AND BARANGAY SIHI TO BARANGAY YOOK, BUENAVISTA, MARINDUQUE FOR THE MONTH OF JUNE, CY 2022.**



In compliance with the target activities of Technical Services Division, Monitoring and Enforcement (MES), please be informed that the undersigned had conducted patrolling/monitoring of forest threats within conservation areas covering of Barangay Tungib-Lipata, Buenavista to Dampulan, Torrijos and Barangays of Sihi to Barangay Yook, Buenavista, Marinduque.

Be informed further, that the team had coordinated with the concerned Barangay Local Government Units before the conduct of patrolling/monitoring within their conservation areas. In Barangay Dampulan, Torrijos, the undersigned proceeded to the SIFMA areas and conducted patrolling/monitoring thereat. In our patrol route, the team noticed some felled trees which accordingly, they were affected by the recent Typhoons. The Team continued the patrolling and were able to detect some stumps of Gmelina trees ranging to 35cm-65cm in diameter. Per verification, the said trees were outside the SIFMA areas. The team measured the stumps of the said trees and geotagged it for documentation. Moreover, the said cutting of trees was recorded in the Cyber Tracker/LAWIN application. In Barangay Sihi to Barangay Yook, the team was accompanied by Forest Protection Officer Ireneo P. Villanueva of Protected Area Management Office (PAMO) in patrolling/monitoring at Barangay Sihi (Mt. Malindig area) to Barangay Yook, Buenavista, Marinduque, no forest threats or illegal activities were recorded in the patrol route.

On the other hand, the team have accomplished a total distance of 11.67 kilometers as an output of LAWIN patrolling activities in the said Barangays.

In view hereof, follow-up verification/investigation must be conducted with regards to cutting of trees within the conservation areas of Dampulan, Torrijos and continuous patrolling/monitoring within the said areas and information disseminate regarding environmental (forestry) laws is hereby recommend.

Please find attached geo-tagged photos of the said activity and generated patrol data from Cyber Tracker thru LAWIN/SMART system apps.

For information, record and further instruction.

MICHAEL VENCINT M. SUALOG.

JERAHMEEL L. BRONCE

RANDY N. ESTRELLA

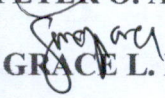
FLORANTE G. FANDIALAN, JR.




Republic of the Philippines
Department of Environment and Natural Resources
PENRO Marinduque


MICHAEL JOSEPH A. MARANAN


JOHN PETER O. APOSTOL


MARY GRACE L. ESPLANA


RICA QUENNIE D. RADOVAN


EDUARDSON N. BUATIS


TRISTAN JOSHUA O. SAET

Noted by:


DON GIBSON D. MERCADO

Forester I

In-Charge, Monitoring and Enforcement Section

