



Republic of the Philippines
Department of Environment and Natural Resources
PENRO Marinduque



June 22, 2022

MEMORANDUM

FOR : The Regional Executive Director
DENR - MIMAROPA Region

THRU : The Assistant Regional Director
for Technical Services

FROM : The OIC, Provincial Environment and
Natural Resources Officer

SUBJECT : SUBMISSION OF PATROLLING/MONITORING REPORT FOR
LAWIN FOREST AND BIODIVERSITY PROTECTION SYSTEM
OF PENRO MARINDUQUE FOR THE MONTH OF JUNE 2022.

Forwarded herewith is the monthly reports dated June 20 and 22, 2022, with enclosed Narrative/Summary Reports, Geo-tagged Photos and Patrol Reports generated thru LAWIN and SMART applications by the concerned patrol teams of the Monitoring and Enforcement Section (MES) and Protected Area Management Office (PAMO).

Please be informed that the said teams of the PENRO Marinduque LAWIN Forest and Biodiversity Protection System had accomplished the total distance of 34.42 kilometers, within forest conservations areas in different barangays of Gasan, Boac, Santa Cruz and Buenavista municipalities of this province, for the month of June 2022.

For information and record.


IMELDA M. DIAZ



Republic of the Philippines
Department of Environment and Natural Resources
Provincial Environment and Natural Resources Office

Patrolling/Monitoring Report of Team 1 Monitoring and Enforcement Section of Technical Services Division
within the Conservation Area (CA) thru LAWIN Forest and Biodiversity Protection System
For the Month of June 2022

Team 1 Regulation and Enforcement Section

Month	Day	Week	Patroll No.	Team Leader	Team Members/ Patrollers	Activity/Type of patrol (threats focused or indicator species- focused, or	Observed Threats/ Action Taken/ Level of Response	Specific routes (name sector number and specific sitio or barangay and municipality)	distance (km)
June	2	1	174000_00064.1	Michael Vencint M. Sualog	Michael Joseph A. Maranan Michael Vencint M. Sualog Florante G. Fandilalan, Jr. Eduarson N. Buatis John Peter Apostol Mary Grace L. Esplana Tristan Joshua O. Saet	Threats focused	Cutting of Trees coordinated with Barangay concerned	Brgy. Tungib-Lipata Buena Vista and Brgy. Dampulan, Torrijos, Marinduque	4.48
June	11	2	174000_00064.5	Michael Joseph A. Maranan	Florante G. Fandilalan, Jr. Michael Vencint M. Sualog Randy Estrella Florante G. Fandilalan, Jr. Eduarson N. Buatis Mary Grace L. Esplana Tristan Joshua O. Saet Rica Quennie D. Radovan Jonathan L. Telan	Threats focused	No Threats found Forest is in good condition.	Brgy. Sini, Bagacay, Bicas-bicas and Yook, Buena Vista, Marinduque	7.19
Total LAWIN Kilometer distance for the Month of June 2022									11.67

Prepared By:

MICHAEL JOSEPH A. MARANAN
Forest Ranger/Data Manager

Reviewed By:

DON GIBSON D. MERCADO
Forester I/ In-Charge, MES

Noted By:

Engr. CYNTHIA D. ROZANO
Chief, Technical Services Division



Republic of the Philippines
Department of Environment and Natural Resources
PENRO Marinduque

June 22, 2022

MEMORANDUM

FOR : The OIC-Provincial Environment and Natural Resources Officer

THRU : The Chief, Technical Services Division

FROM : Forest Ranger/ LAWIN Data Manager

SUBJECT : REPORT ON PATROLLING/MONITORING WITHIN THE CONSERVATION AREA OF PENRO-MARINDUQUE THRU LAWIN FOREST AND BIODIVERSITY PROTECTION SYSTEM FOR THE MONTH OF JUNE 2022.

Submitted herewith is the patrolling/monitoring report of Monitoring and Enforcement Section thru LAWIN Forest and Biodiversity Protection System. Please be informed that the team 1 of Technical Services had patrolled/accomplished a total distance of **11.67 kilometers** covering Barangays of Tungib-Lipata, Sihi, Bagacay, Bicas-bicas to Yook in the Municipality of Buenavista and Barangay of Hupi and Dampulan in the Municipality Torrijos, Marinduque for the month of June 2022.

Attached is the Narrative/Summary report with Geotagged photos and Patrol report generated thru LAWIN Forest and Biodiversity Protection System and SMART application.

For information and record.


MICHAEL JOSEPH A. MARANAN

Noted By:


DON GIBSON D. MERCADO
Forester I/In-Charge, MES



June 21, 2022


MEMORANDUM

FOR : The OIC, PENR Officer

THRU : The Chief, Technical Services Division (TSD)

FROM : The Forest Technician I
The Forest Rangers
The Forest Protection Officers

SUBJECT : **PATROLLING/MONITORING REPORT OF MONITORING AND ENFORCEMENT TEAM OF TECHNICAL SERVICES DIVISION WITHIN THE CONSERVATION AREAS THRU LAWIN FOREST AND BIODIVERSITY PROTECTION SYSTEM IN BARANGAY DAMPULAN, TORRIJOS AND BARANGAY SIHI TO BARANGAY YOOK, BUENAVISTA, MARINDUQUE FOR THE MONTH OF JUNE, CY 2022.**



In compliance with the target activities of Technical Services Division, Monitoring and Enforcement (MES), please be informed that the undersigned had conducted patrolling/monitoring of forest threats within conservation areas covering of Barangay Tungib-Lipata, Buenavista to Dampulan, Torrijos and Barangays of Sihi to Barangay Yook, Buenavista, Marinduque.

Be informed further, that the team had coordinated with the concerned Barangay Local Government Units before the conduct of patrolling/monitoring within their conservation areas. In Barangay Dampulan, Torrijos, the undersigned proceeded to the SIFMA areas and conducted patrolling/monitoring thereat. In our patrol route, the team noticed some felled trees which accordingly, they were affected by the recent Typhoons. The Team continued the patrolling and were able to detect some stumps of Gmelina trees ranging to 35cm-65cm in diameter. Per verification, the said trees were outside the SIFMA areas. The team measured the stumps of the said trees and geotagged it for documentation. Moreover, the said cutting of trees was recorded in the Cyber Tracker/LAWIN application. In Barangay Sihi to Barangay Yook, the team was accompanied by Forest Protection Officer Ireneo P. Villanueva of Protected Area Management Office (PAMO) in patrolling/monitoring at Barangay Sihi (Mt. Malindig area) to Barangay Yook, Buenavista, Marinduque, no forest threats or illegal activities were recorded in the patrol route.

On the other hand, the team have accomplished a total distance of 11.67 kilometers as an output of LAWIN patrolling activities in the said Barangays.

In view hereof, follow-up verification/investigation must be conducted with regards to cutting of trees within the conservation areas of Dampula, Torrijos and continuous patrolling/monitoring within the said areas and information disseminate regarding environmental (forestry) laws is hereby recommend.

Please find attached geo-tagged photos of the said activity and generated patrol data from Cyber Tracker thru LAWIN/SMART system apps.

For information, record and further instruction.

MICHAEL VINCENT M. SUALOG.

JERAHMEEL L. BRONCE

RANDY N. ESTRELLA

FLORANTE G. FANDIALAN, JR.




Republic of the Philippines
Department of Environment and Natural Resources
PENRO Marinduque


MICHAEL JOSEPH A. MARANAN


JOHN PETER O. APOSTOL


MARY GRACE L. ESPLANA


RICA QUENNIE D. RADOVAN


EDUARDSON N. BUATIS


TRISTAN JOSHUA O. SAET

Noted by:


DON GIBSON D. MERCADO

Forester I

In-Charge, Monitoring and Enforcement Section



Patrol Report

Region 04B - Marinduque

2 Jun 2022 3:28 PM

This report provides a summary of the patrol with the ID 174000_000641

Patrol Summary

Number of Patrollers

8

Distance (km)

4.48

Date of Patrol

2 Jun 2022

Mandate

Threats-focused Monitoring

Patrol Leader

Michael Vencint Sualog

Patrollers

Eduardson N. Buatis

Florante Fandialan Jr.

John Peter Apostol

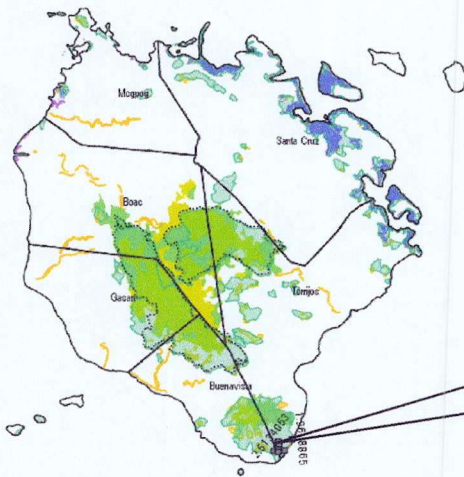
Mary Grace L. Esplana

Michael Joseph Maranan

Michael Vencint Sualog

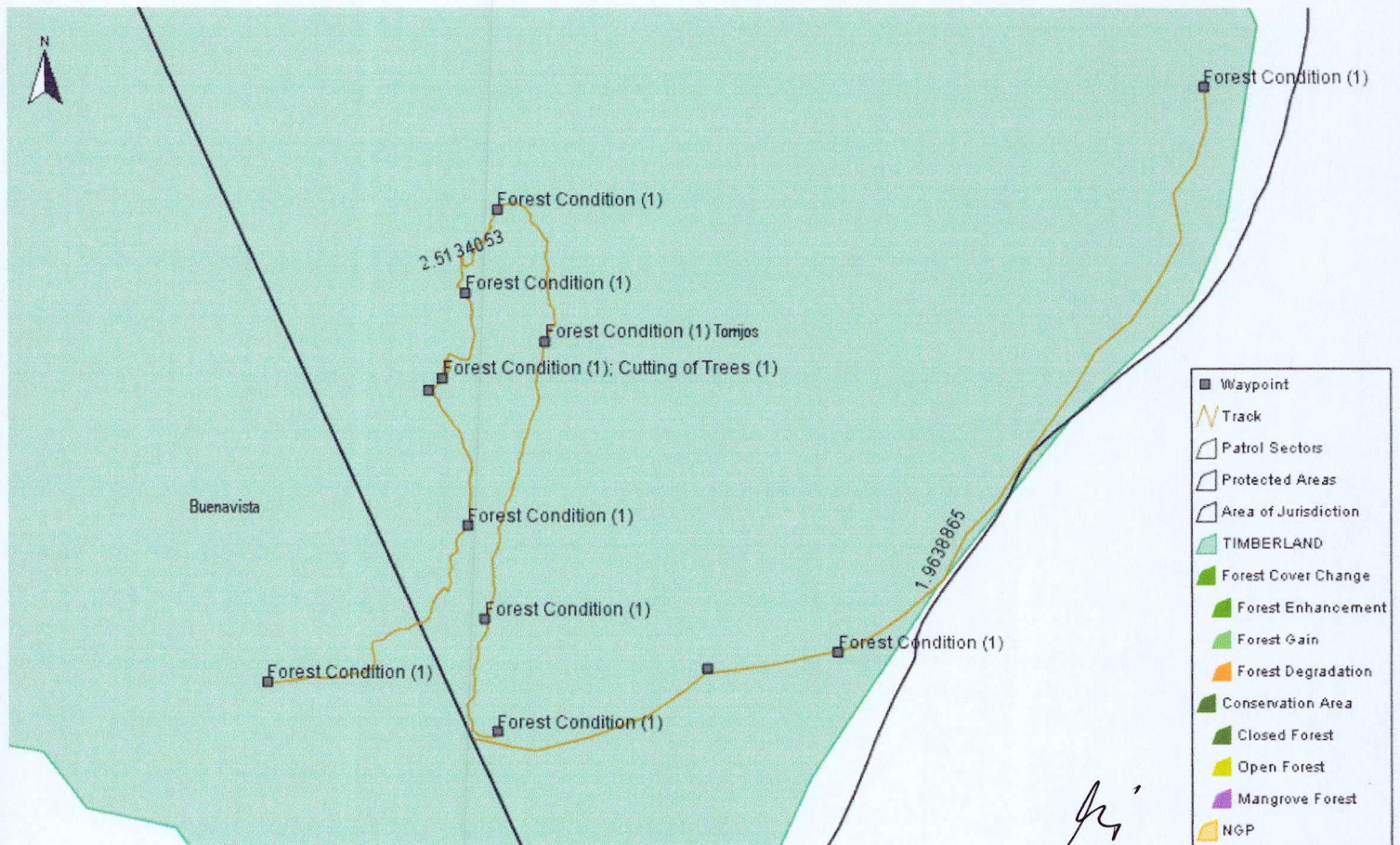
Rica Quennie D. Radovan

Tristan Joshua Saet



Patrol Route

LAWIN Patrolling and monitoring located at Brgy. Lipata, Buenavista going to Brgy. Dampulan, Torrijos, Marinduque





Republic of the Philippines
Department of Environment and Natural Resources
Lawin Forest and Biodiversity Protection System

Summary of Patrol Observations

Observed Forest Condition

Forest Condition					Regeneration			
Old Growth	Advanced Secondary	Early Secondary	Open Uncultivated	Open Cultivated	Dense	Moderate	Sparse	None
		3	8			1	10	

Summary of Observed Threats

Tree Cutting	Charcoal	Kaingin	Farming	Infrastructure	Fire	Others
2						0

List of Observed Threats

Waypoint ID	X	Y	Threat	Action Taken	Level of response required
4	394892.71	1460985.05	Cutting of Trees	Documented Only	Level 2 (requires action within a month)
3	394868.61	1460963.95	Cutting of Trees	Documented Only	Level 2 (requires action within a month)

Based on the data gathered from Patrolling and Monitoring report by Team 1 of Technical Services Division, the forest ecosystems along the 4.48 kilometers patrol distance within conservation area from Barangay Tungib-Lipata, Buenavista going to Barangay Dampulan in the Municipality of Torrijos Marinduque. The team were found stamp of cut trees as Forest threats in the area, the team documented, coordinated with the concerned Barangay and conduct follow up investigation for the said threats.

For your information, record and further instruction.

Prepared by:


MICHAEL JOSEPH A. MARANAN
Forest Ranger/LAWIN Data Manager

Noted By:


DON GIBSON D. MERCADO
Forester I /In-charge, Monitoring and Enforcement Section



Patrol Report

Region 04B - Marinduque

15 Jun 2022 5:05 PM

This report provides a summary of the patrol with the ID 174000_000645

Patrol Summary

Number of Patrollers

10

Distance (km)

7.19

Date of Patrol

15 Jun 2022

Mandate

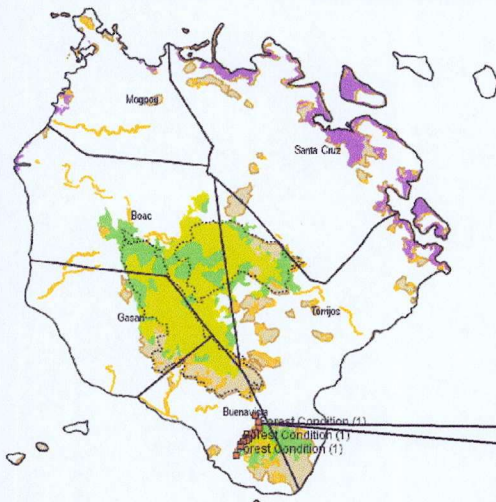
Threats-focused Monitoring

Patrol Leader

Michael Joseph Maranan

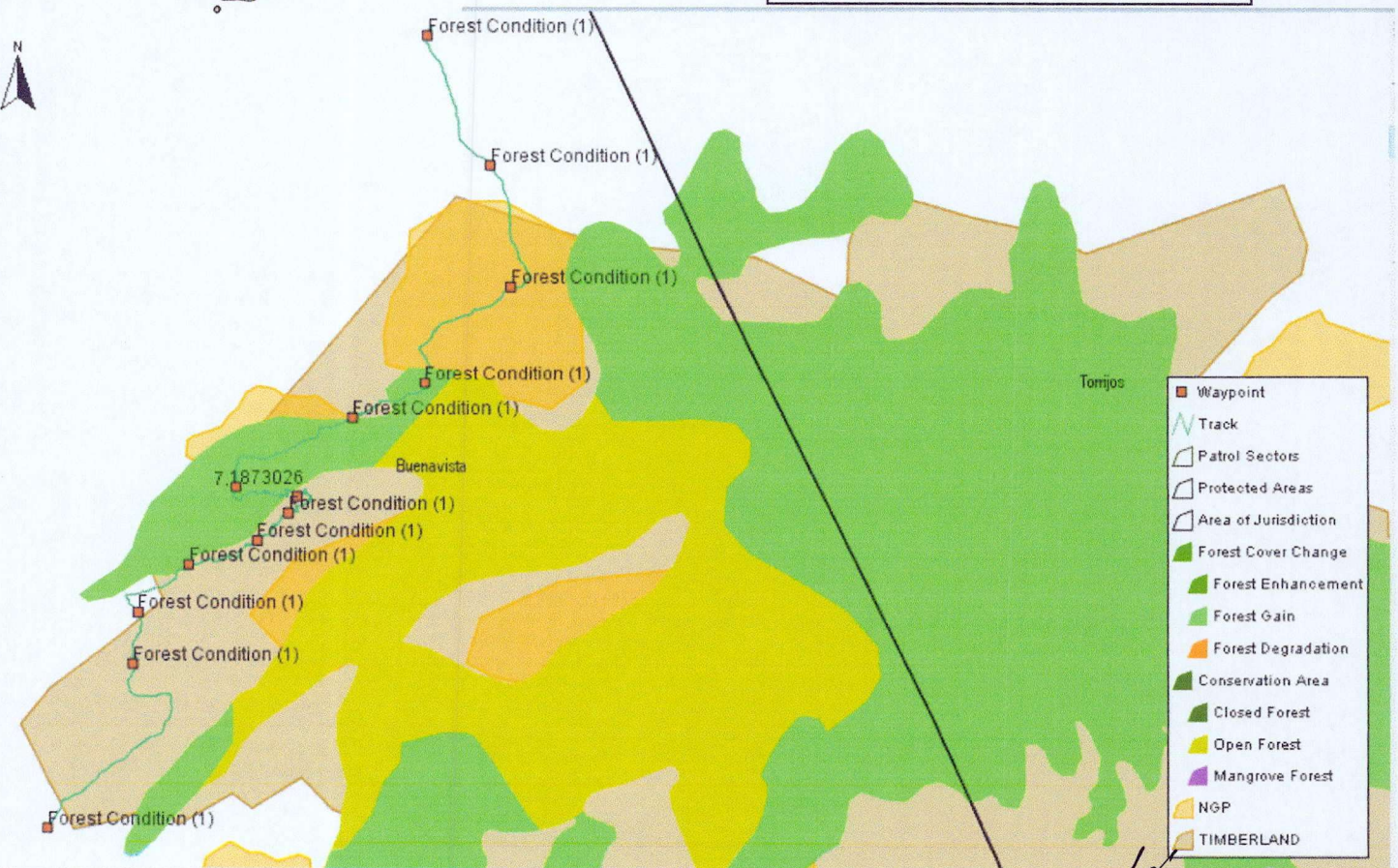
Patrollers

Eduardson N. Buatis
Florante Fandialan Jr.
Ireneo P. Villanueva
Jerahmeel Bronce
Jonathan L. Telan
Mary Grace L. Esplana
Michael Joseph Maranan
Randy Estrella
Rica Quennie D. Radovan
Tristan Joshua Saet



Patrol Route

LAWIN Patrolling/Monitoring of team 1 with patrol route at Brgy. Sihi, Bagacay, Bicas-bicas and Yook Bueanvista, Marinduque.





Republic of the Philippines

Department of Environment and Natural Resources

Lawin Forest and Biodiversity Protection System

Summary of Patrol Observations

Observed Forest Condition

Forest Condition					Regeneration			
Old Growth	Advanced Secondary	Early Secondary	Open Uncultivated	Open Cultivated	Dense	Moderate	Sparse	None
		5	8				13	

Summary of Observed Threats

Tree Cutting	Charcoal	Kaingin	Farming	Infrastructure	Fire	Others
						0

List of Observed Threats

Waypoint ID	X	Y	Threat	Action Taken	Level of response required
-------------	---	---	--------	--------------	----------------------------

Based on the data gathered from Patrolling and Monitoring report by Team 1 of Technical Services Division, the forest ecosystems along the 7.19 kilometers patrol distance within conservation area at Barangay of Sihi, Bagacay, Bicas-bicas and Yook in the Municipality of Buenavista, Marinduque. Forest is in good condition and no threats were recorded.





For your information, record and further instruction.




Prepared by:




MICHAEL JOSEPH A. MARANAN
Forest Ranger/LAWIN Data Manager




Noted By:


DON GIBSON D. MERCADO
Forester I, In-Charge, Monitoring and Enforcement Section










[Handwritten signature]



Republic of the Philippines
Department of Environment and Natural Resources
PENRO Marinduque



June 20, 2022

MEMORANDUM

FOR : The OIC, PENR Officer
Boac Marinduque

THRU : The Protected Area Superintendent
Marinduque Wildlife Sanctuary

FROM : Forest Ranger/LAWIN Data Manager
PA- Marinduque Wildlife Sanctuary

SUBJECT : **REPORT OF PATROLLING /MONITORING WITHIN THE CONSERVATION AREA OF PENRO-MARINDUQUE THRU LAWIN FOREST AND BIODIVERSITY PROTECTION SYSTEM FOR THE MONTH OF JUNE 2022.**


Submitted herewith is the patrolling/monitoring report of Protected Area - Marinduque Wildlife Sanctuary for LAWIN Forest and Biodiversity Protection System. Please be informed that the team 2 and 3 had patrolled/accomplished a total distance of 22.75 kilometers for the month of June, 2022.

Attached is the Memorandum Report and generated patrol data thru LAWIN Forest and Biodiversity Protection System and SMART application.

For information, record and further instruction.

SHERWIN P. VILLAVICENCIO

Noted By:


EMEVERIO M. RECTO
Senior ECOMS/PASu MWS

Capitol Compound, Barangay Bangbangalon, Boac, Marinduque
Telephone Nos.: (042) 332-1490/(042) 332-0727/(042) 332-0927/(042) 332-1913
Website: <https://penromarinduque.gov.ph/>
Email: penromarinduque@denr.gov.ph



Republic of the Philippines
Department of Environment and Natural Resources
PENRO MARINDUQUE

June 20, 2022

MEMORANDUM

FOR : The OIC, PENR Officer
Boac, Marinduque

THRU : The Protected Area Superintendent
Marinduque Wildlife Sanctuary *TS*

FROM : Lawin Team No. 2

SUBJECT : REPORT OF LAWIN FOREST AND BIODIVERSITY
PROTECTION SYSTEM CONDUCTED IN MARINDUQUE
WILDLIFE SANTUARY (MWS) AT, BRGY. TIGUION, GASAN
AND TUMAGABOK, BOAC, MARINDUQUE.

Respectfully submitted is the result of Patrolling using Lawin Forest and Biodiversity Protection System in the Marinduque Wildlife Sanctuary (MWS) covering Brgy. Tiguiion, Gasan and Tumagabok, Boac, Marinduque.

The team composed of the undersigned together with, Park Ranger Jake Valencia, Gerald Liguit and ForestProtection, Michael Rocha and BPA Jerry Sarile, Celestino Lazo were able to patrol a total of 10.22 kilometers.

Generally, the forest within the patrol route is in good condition and protected.

ph
SHERWIN P. VILLAVICENCIO
Forest Ranger



Patrol Report

Region 04B - Marinduque

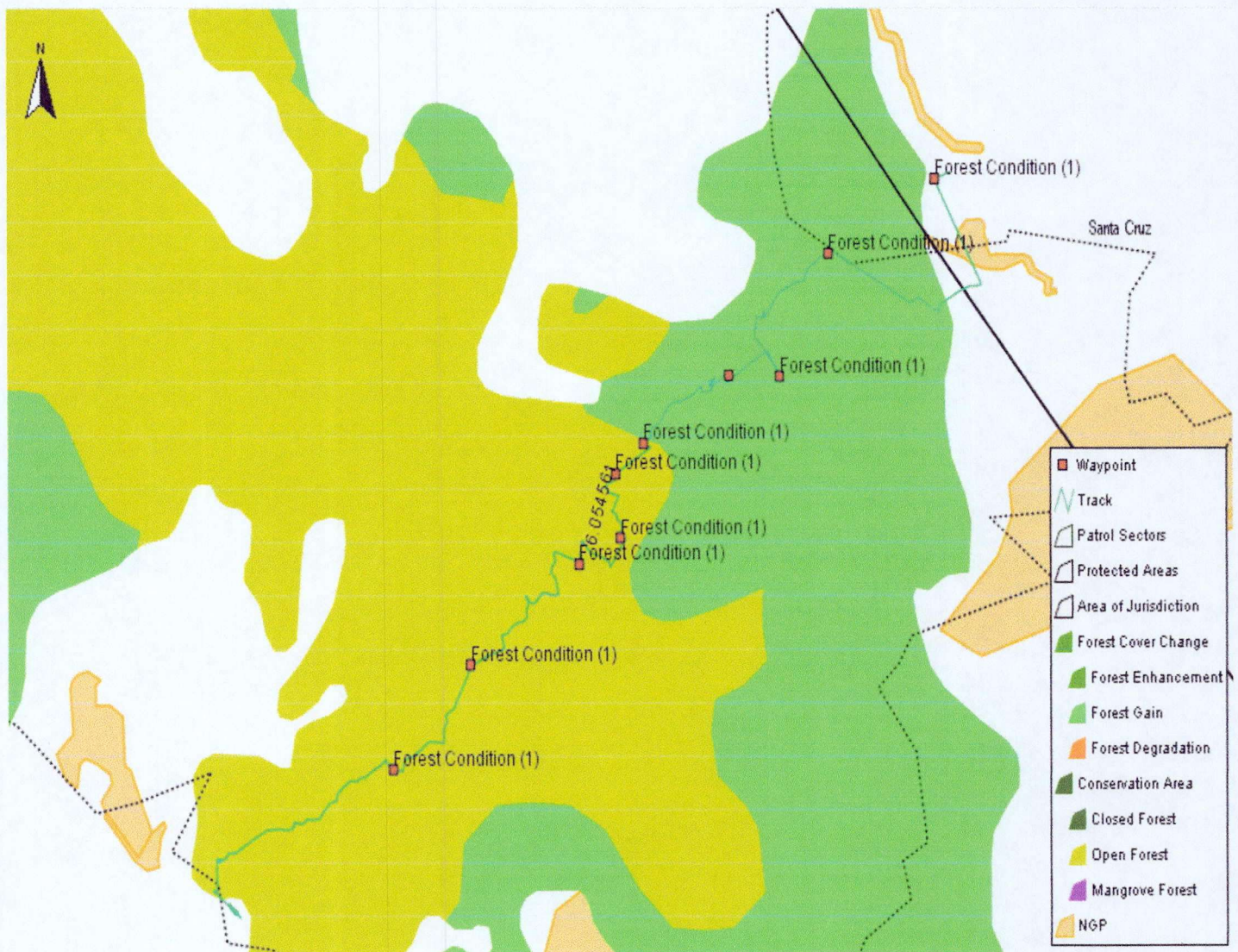
19 Jun 2022 11:49 AM

This report provides a summary of the patrol with the ID 174000_000643

Patrol Summary

Number of Patrollers		Distance (km)	
3		6.05	
Date of Patrol	Mandate	Patrol Leader	Patrollers
8 Jun 2022	Threats-focused Monitoring	Roderick Villanueva	Celestino Lazo Michael Rocha Roderick Villanueva

Patrol Route





Republic of the Philippines

Department of Environment and Natural Resources

Lawin Forest and Biodiversity Protection System

Summary of Patrol Observations

Observed Forest Condition

Forest Condition					Regeneration			
Old Growth	Advanced Secondary	Early Secondary	Open Uncultivated	Open Cultivated	Dense	Moderate	Sparse	None
10						10		

Summary of Observed Threats

Tree Cutting	Charcoal	Kaingin	Farming	Infrastructure	Fire	Others
						0

Waypoint ID	X	Y	<u>List of Observed Threats</u> Threat	Action Taken	Level of response required
-------------	---	---	---	--------------	----------------------------

Prepared by:

SHERWIN P. VILLAVICENCIO
Forest Ranger

Noted by:

EMETERIO M. RECTO
SENIOR ECOMS/PASu MWS



Patrol Report

Region 04B - Marinduque

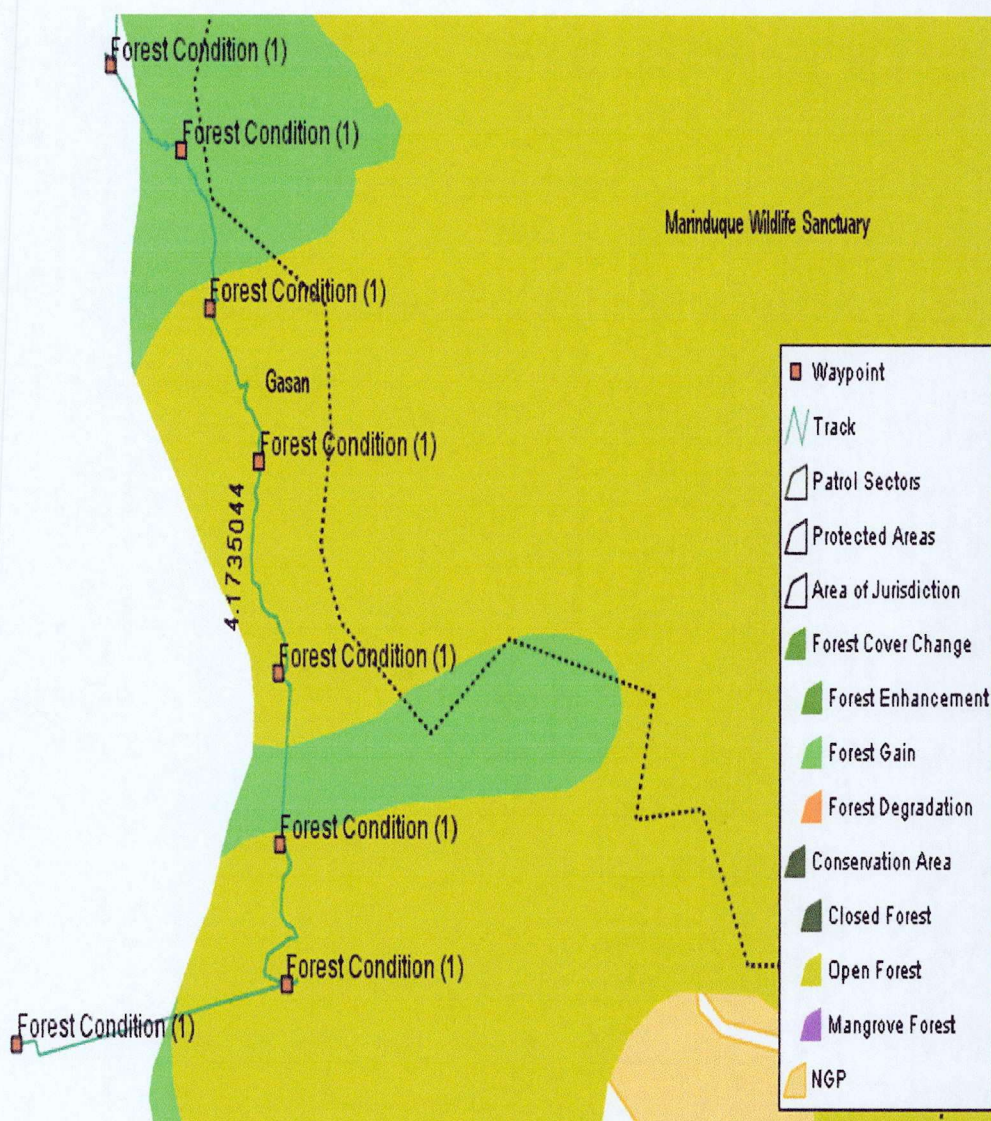
6 Jun 2022 9:13 AM

This report provides a summary of the patrol with the ID 174000_000642

Patrol Summary

Number of Patrollers		Distance (km)	
4		4.17	
Date of Patrol	Mandate	Patrol Leader	Patrollers
3 Jun 2022	Indicator Species-focused Monitoring	Sherwin Pastrana Villavicencio	Gerald Liguit Jake F. Valencia Jerry Sarile Sherwin Pastrana Villavicencio

Patrol Route





Republic of the Philippines

Department of Environment and Natural Resources

Lawin Forest and Biodiversity Protection System

Summary of Patrol Observations

Observed Forest Condition

Forest Condition					Regeneration			
Old Growth	Advanced Secondary	Early Secondary	Open Uncultivated	Open Cultivated	Dense	Moderate	Sparse	None
		2	8			2	8	

Summary of Observed Threats

Tree Cutting	Charcoal	Kaingin	Farming	Infrastructure	Fire	Others
						0

List of Observed Threats

Waypoint ID X Y Threat Action Taken Level of response required

Prepared by:

SHERWIN P. VILLAVICENCIO
Forest Ranger

Noted by:

EMETERIO M. RECTO
SENIOR ECOMS/PASu MWS



**Patrolling/Monitoring Report within the Conservation Area (CA)
thru LAWIN Forest and Biodiversity Protection System
For the Month June, 2022**

Sherwin P. Villavicencio
Roderick S. Villanueva

Total	10.22
-------	-------

Noted By:

h h. h
EMETERIO M. RECTO
SENIOR ECOMS/PASu MWS



Republic of the Philippines
Department of Environment and Natural Resources
PENRO MARINDUQUE

June 20, 2022

MEMORANDUM

FOR : The OIC, PENR Officer
Boac, Marinduque

THRU : The Protected Area Superintendent
Marinduque Wildlife Sanctuary *[Signature]*

FROM : Lawin Team No. 3

**SUBJECT : REPORT OF LAWIN FOREST AND BIODIVERSITY PROTECTION
SYSTEM CONDUCTED IN MARINDUQUE WILDLIFE SANTUARY
(MWS) AT, BRGY.TUMAGABOK, CANAT, BOAC, MARINDUQUE.**

Respectfully submitted is the result of Patrolling using Lawin Forest and Biodiversity Protection System in the Marinduque Wildlife Sanctuary (MWS) conducted on June 1,15,16, 2022, covering Brgy. Tumagabok, Canat, Boac, Marinduque.

The team composed of the undersigned together with, Park Ranger Pondador Manay, Jayson Leynes, Rex Aljon Lacdang and Biodiversity Protection Assistance Leodegario Montiano, Elmer Lazarte, Restituto Labog, were able to patrol a total of 12.53kilometers.

Generally, the forest within the patrol route is in good condition and protected.

[Signature]
JULIUS MARK MANOOS
Forest Technician 1

[Signature]
ALMER PEREGRIN
Forest Ranger



Patrol Report

Region 04B - Marinduque

17 Jun 2022 9:18 PM

This report provides a summary of the patrol with the ID 174000_000646

Patrol Summary

Number of Patrollers		Distance (km)	
8		7.70	
Date of Patrol	Mandate	Patrol Leader	Patrollers
1 Jun 2022	Threats-focused Monitoring	Almer Peregrin	Almer Peregrin Elmer Lazarte Julius Mark Manooos Leodegario Montiano Michael Jason Leynes Pondador M. Manay Restituto Labog Rex Aljohn Lacdang

Patrol Route





Republic of the Philippines

Department of Environment and Natural Resources

Lawin Forest and Biodiversity Protection System

Summary of Patrol Observations

Observed Forest Condition

Forest Condition					Regeneration			
Old Growth	Advanced Secondary	Early Secondary	Open Uncultivated	Open Cultivated	Dense	Moderate	Sparse	None
	4	7		2		13		

Summary of Observed Threats


Tree Cutting	Charcoal	Kaingin	Farming	Infrastructure	Fire	Others
						0

Waypoint ID	X	Y	<u>List of Observed Threats</u> Threat	Action Taken	Level of response required
-------------	---	---	---	--------------	----------------------------

Prepared by:


ALMER PEREGRIN
Forest Ranger

Noted by:


EMTERIO M. RECTO
SENIOR ECOMS/PASu MWS



Patrol Report

Region 04B - Marinduque

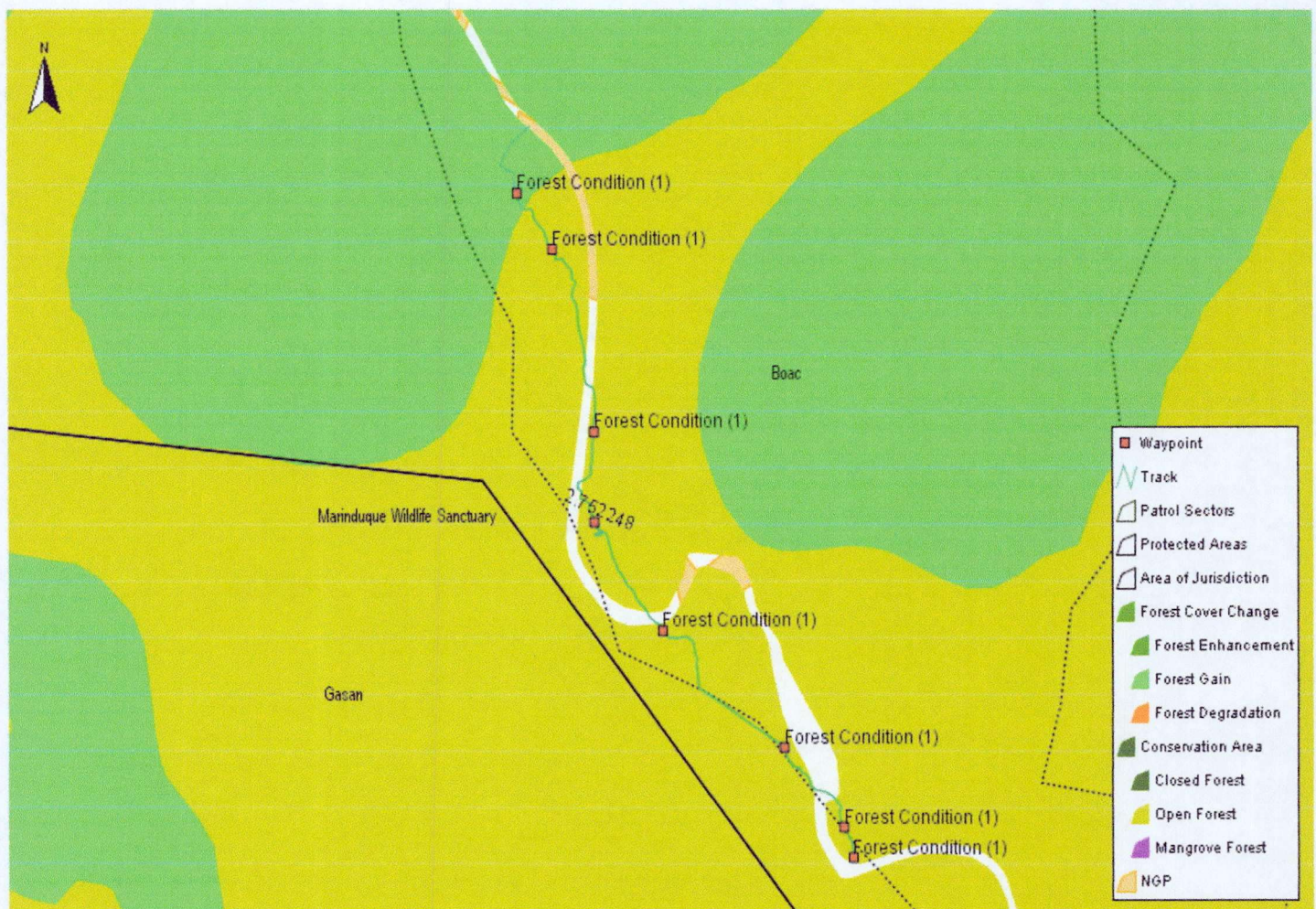
17 Jun 2022 9:16 PM

This report provides a summary of the patrol with the ID 174000_000647

Patrol Summary

Number of Patrollers		Distance (km)	
7		2.75	
Date of Patrol	Mandate	Patrol Leader	Patrollers
15 Jun 2022	Threats-focused Monitoring	Almer Peregrin	Almer Peregrin Elmer Lazarte Julius Mark Manos Leodegario Montiano Michael Jason Leynes Pondador M. Manay Restituto Labog

Patrol Route





Summary of Patrol Observations

Observed Forest Condition

Forest Condition					Regeneration			
Old Growth	Advanced Secondary	Early Secondary	Open Uncultivated	Open Cultivated	Dense	Moderate	Sparse	None
		2		6		8		

Summary of Observed Threats

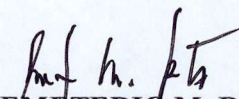
Tree Cutting	Charcoal	Kaingin	Farming	Infrastructure	Fire	Others
						0

Waypoint ID	X	Y	<u>List of Observed Threats</u> Threat	Action Taken	Level of response required
-------------	---	---	---	--------------	----------------------------

Prepared by:


ALMER PEREGRIN
Forest Ranger

Noted by:


EMTERIO M. RECTO
SENIOR ECOMS/PASu MWS



Patrol Report

Region 04B - Marinduque

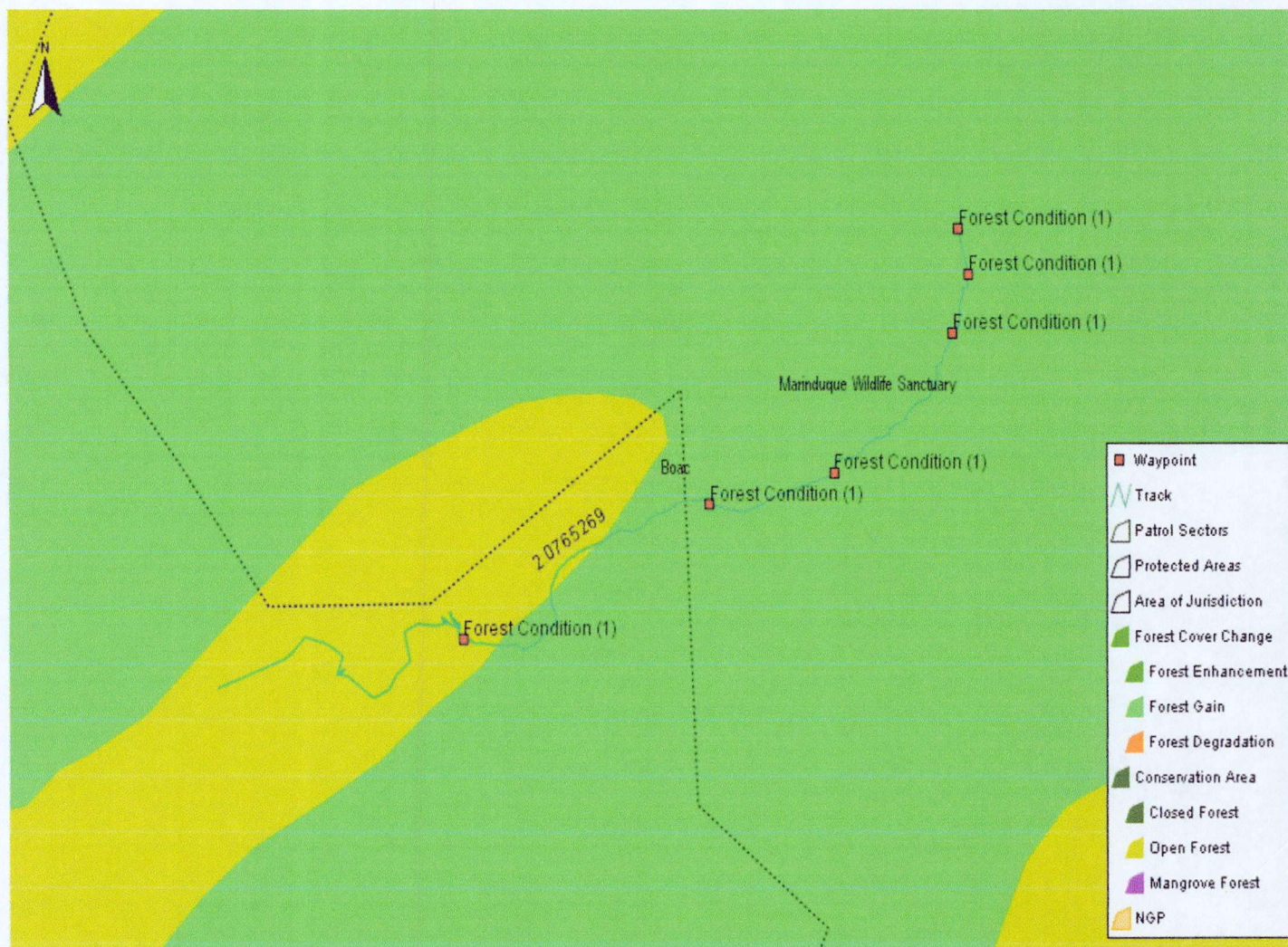
17 Jun 2022 9:15 PM

This report provides a summary of the patrol with the ID 174000_000648

Patrol Summary

Number of Patrollers		Distance (km)	
6		2.08	
Date of Patrol	Mandate	Patrol Leader	Patrollers
16 Jun 2022	Threats-focused Monitoring	Almer Peregrin	Almer Peregrin Elmer Lazarte Julius Mark Manooos Leodegario Montiano Michael Jason Leynes Pondador M. Manay

Patrol Route





Republic of the Philippines

Department of Environment and Natural Resources

Lawin Forest and Biodiversity Protection System

Summary of Patrol Observations

Observed Forest Condition

Forest Condition					Regeneration			
Old Growth	Advanced Secondary	Early Secondary	Open Uncultivated	Open Cultivated	Dense	Moderate	Sparse	None
	4	2				6		

Summary of Observed Threats

Tree Cutting	Charcoal	Kaingin	Farming	Infrastructure	Fire	Others
						0

Waypoint ID	X	Y	<u>List of Observed Threats</u> Threat	Action Taken	Level of response required
-------------	---	---	---	--------------	----------------------------

Prepared by:


ALMER PEREGRIN
Forest Ranger

Noted by:


EMETERIO M. RECTO
SENIOR ECOMS/PASu MWS




Team 2
Almer Peregrin
Julius Mark Manooos

[illegible]


ALMER PEREGRIN
Forest Ranger

EMETERIO M. RECTO
SENIOR ECOMS/PASu MWS

Pictures taken during the conduct of LAWIN patrolling at Brgy. Tumagabok, Boac, Marainduque



Pictures taken during the conduct of LAWIN patrolling at Brgy. Tumagabok, Boac, Marainduque.



Pictures taken during the conduct of LAWIN patrolling at Sitio Guygoy, Brgy. Canat, Boac, Marainduque



Pictures taken during the conduct of LAWIN patrolling at Sitio Guygoy, Brgy. Canat, Boac, Marainduque



Pictures taken during the conduct of LAWIN patrolling at Brgy. Canat, Boac, Marainduque

