




32

RED

Republic of the Philippines  
**Department of Environment and Natural Resources**  
MIMAROPA Region  
PROVINCIAL ENVIRONMENT AND NATURAL RESOURCES OFFICE  
Bgy. Sta. Monica, Puerto Princesa City, Palawan  
Telfax No. (048) 434 - 8791  
Email Add: [penropalawan@denr.gov.ph](mailto:penropalawan@denr.gov.ph)



July 1, 2022

**MEMORANDUM**

**FOR :** The Regional Executive Director  
DENR MIMAROPA Region  
1515 L and S Bldg., Roxas Boulevard  
Ermita, Manila

**FROM :** The Provincial Environment and  
Natural Resources Officer

**SUBJECT :** **REPORT/UPDATES RE: LAWIN PATROLS CONDUCTED  
WITHIN THE AREA OF JURISDICTION OF CENRO  
BROOKE'S POINT, PALAWAN FOR THE MONTH OF  
MAY 2022**

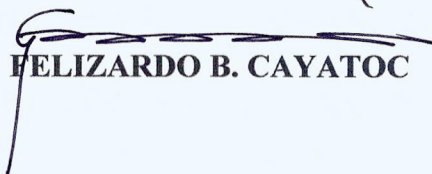
Respectfully forwarded the memorandum of CENRO Brooke's Point, Palawan dated June 3, 2022 relative the above subject.


Per memorandum, the LAWIN Patrollers of CENRO Brooke's Point were able to conduct a total of 49.576 kilometers of patrolling activities within the forestland area/conservation area and accomplished equivalent to 99.152% of the 50.00 kilometers monthly target of the Office computed based on the 600 kilometers annual target indicated in the approved Work and Financial Plan for CY 2022.

Records show that there were no environmental threats recorded/documented during the patrolling activities for the period.

For information and record.

Copy Furnished:  
CENRO Brooke's Point, Palawan  
File/2022-002ACG/MES Doc. Ref. No. 2022-5079

  
**FELIZARDO B. CAYATOC**

DENR-PALAWAN  
PENRO-RECORDS  
**RELEASED**  
By   
Date: 06 JUL 2022 CN 23-1628



Republic of the Philippines  
Department of Environment and Natural Resources  
MIMAROPA Region  
**COMMUNITY ENVIRONMENT AND NATURAL RESOURCES OFFICE**  
Brooke's Point, Palawan

June 3, 2022

**MEMORANDUM**

**FOR** : The Provincial Environment and  
Natural Resources Officer  
Sta. Monica, Puerto Princesa City

**FROM** : The Community Environment and  
Natural Resources Officer

**SUBJECT** : **REPORT/UPDATES RE: LAWIN PATROLS CONDUCTED  
WITHIN THE AREA OF JURISDICTION OF CENRO  
BROOKE'S POINT, PALAWAN FOR THE MONTH OF MAY  
2022**

**DENR PENRO  
PALAWAN RECORDS  
RECEIVED**  
BY: *[Signature]*  
DATE: 06-13-2022 22-5079

Respectfully forwarded herewith are copies of reports/updates in summary of Lawin Patrolling conducted within the area of jurisdiction of CENRO Brooke's Point, Palawan with patrol data submitted from April 23 to May 23, 2022.

Based on the said summary, a total of 49.576 kilometers of foot and seaborne patrolling activities within the forestland area/conservation area was accomplished, equivalent to 99.152% of the 50 kilometers monthly target of this Office computed based on the 600 kilometers annual target indicated in the approved Work and Financial Plan for CY 2022. Observation records show that the forest conditions in the areas patrolled are mainly characterized by advanced secondary forests however significant observations of open cultivated areas are also recorded.

Moreover, there were no environmental threats recorded/documented during patrolling activities for the period.

For his information and record.

**DENR-CENRO  
BROOKE'S POINT  
RECEIVED**  
JUN 06 2022  
BY: *[Signature]* mr-3289

**CONRADO M. CORPUZ**






Republic of the Philippines  
Department of Environment and Natural Resources  
MIMAROPA Region  
**COMMUNITY ENVIRONMENT AND NATURAL RESOURCES OFFICE**  
**Brooke's Point, Palawan**

June 2, 2022

OFFICE OF THE CENRO  
BROOKE'S POINT, PALAWAN



**MEMORANDUM**

**FOR** : The Community Environment and  
Natural Resources Officer  
Brooke's Point, Palawan

**THRU** : The OIC-Chief, Enforcement and Monitoring Section

**FROM** : The Lawin Data Managers

**SUBJECT** : **SUBMISSION OF LAWIN REPORT/UPDATES FOR  
THE MONTH OF MAY 2022**

Respectfully submitted herewith is the LAWIN Report/Update for the month of May 2022. This report provides summary of patrols conducted by this Office with patrol data submitted from April 23 to May 23, 2022. The patrol distance covered by each patroller for the specified dates and patrol IDs are likewise included. Moreover, there was no environmental threat/s recorded/documented during the period.

Based from the summaries of results of queries and reports run via SMART Database, the patrol distance (Km) covered in each Patrol Sector is summarized as follows:

Patrol Sector	Accomplishment (Km)
Sofronio Española	12.700
Brooke's Point	11.701
Bataraza	15.960
Balabac	9.214
<b>TOTAL</b>	<b>49.576*</b>

\*Note: For May 2022, only 45.824 Kms was reported as accomplishment to the CENRO Planning Officer. This is due to the two (2) patrol data with GPS errors which was reported to FMB Lawin Help Desk for updating and which were just recently updated (June 2, 2022). Accordingly, the unreported 3.752 Kms will be added/reported for June 2022 accomplishment so as to ensure that the total reported accomplishment in Kms per record of Planning Officer coincides with that in the submitted monthly reports (MOVs).

For his information, record and further instruction.

  
**ROSEVILLE I. MITRA**  
Forest Technician I

  
**APRILANNE T. GRACIANO**  
Forest Ranger

## SUMMARY OF PATROLS

Patrol ID	Type	Patrol Date	Mandate	Leader	Patrol Transport Type/Distance Covered	
792	Ground	May 11, 2022	Threats-focused Monitoring	Abraham Vicente	Foot	9.309
793	Ground	May 11, 2022	Threats-focused Monitoring	Abraham Vicente	Foot	3.391
794	Ground	May 11, 2022	Threats-focused Monitoring	Leandro Jr. Lapangan	Foot	2.853
795	Ground	May 11, 2022	Threats-focused Monitoring	Leandro Jr. Lapangan	Foot	4.269
796	Ground	May 11, 2022	Threats-focused Monitoring	Leandro Jr. Lapangan	Others	4.579
797	Ground	April 26, 2022	Threats-focused Monitoring	Rj Keith Immanuel Idlana	Foot	1.684
798	Ground	April 26, 2022	Threats-focused Monitoring	Rj Keith Immanuel Idlana	Foot	7.530
799	Ground	May 10, 2022	Threats-focused Monitoring	Kennit Francis Valdestamon	Others	11.294
800	Ground	May 11, 2022	Threats-focused Monitoring	Kennit Francis Valdestamon	Foot	4.666

## COUNT OF OBSERVATION OF FOREST CONDITIONS AND FOREST REGENERANTS

Patrol ID	Forest Condition					Regeneration			
	Old Growth	Advanced Secondary	Early Secondary	Open Cultivated	Open Uncultivated	Dense	Moderate	Sparse	None
792			2	81	4			87	
793				26	1			27	
794		36	3				39		
795		71	1	1			73		
796		32		16			48		
797		21		13	1		35		
798	1	152		4		1	156		
799		91		10			101		
800		45		9			54		
<b>TOTAL</b>	<b>1</b>	<b>448</b>	<b>6</b>	<b>160</b>	<b>6</b>	<b>1</b>	<b>506</b>	<b>114</b>	<b>0</b>

As described in the table above, the forest condition in conservation areas covered by LAWIN Patrols of CENRO Brooke's Point for the month of May 2022 is dominated by **Advanced Secondary Forests**. Significant number of observations of open cultivated areas is also documented. High observations of moderate regeneration is also recorded which may indicate forest cover recover; however, considerable number of observations of areas with sparse regeneration are also documented.





## Summary Patrol Report

### Region 04B - Brooke's Point


Number of days analyzed: 30

Jun 2, 2022 1:16 PM

This report presents the patrol performance and quality of the implementing unit during the above stated period of time (number of days). The report contains information on accomplishment rate, coverage and intensity of patrolling in different forest types on patrol distance covered per patroller. The information is meant to provide a basis for patrol planning for the next planning period and implementation of adaptive measures to enhance patrolling as necessary.

#### Overall accomplishment rate\*

##### Level of Accomplishment



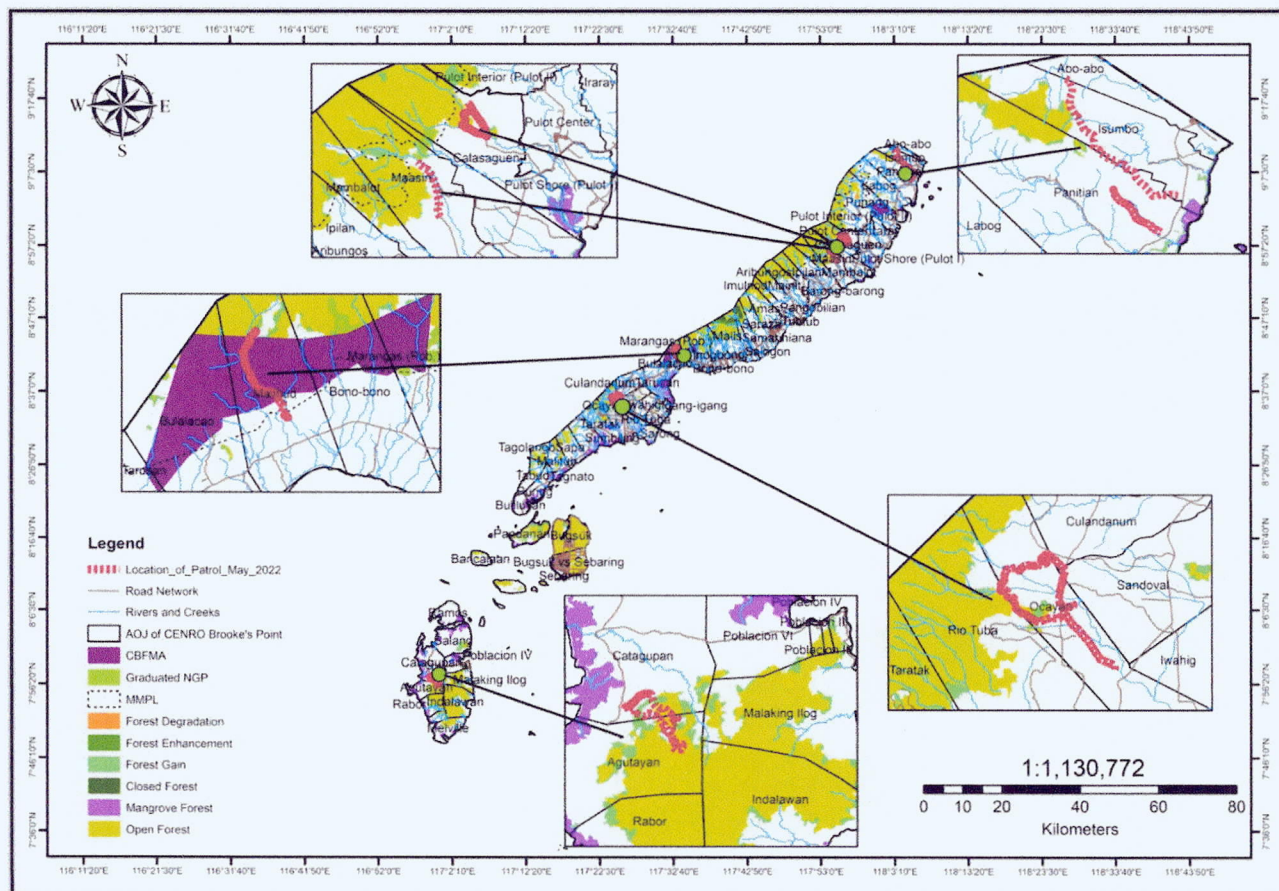
Accomplishment  
Target

Accomplishment\* for the period 49.576  
Target\* distance for the period 50.00

Accomplishment Rate:  
99.152%

\*Target is computed based on approved WFP annual target patrol distance of Lawin Patrolling in kilometers of CENRO Brooke's Point, Palawan.

#### Patrol coverage and intensity





Republic of the Philippines  
Department of Environment and Natural Resources  
**Lawin Forest and Biodiversity Protection System**

Patrol distance covered by each patroller

Patroller	Patrol Distance Accomplished
Conrado Corpuz, Sr.	15.96
Kennit Francis Valdestamon	15.96
Rostum Cacatian	15.96
Rudy Miraflor	15.96
Abraham Vicente	12.70
Bimbo Vicente	12.70
Mark Anthony Gabuco	12.70
Mark Ronald Velasco	12.70
Donald Doctolero	11.70
Jefferson Tajon	11.70
Leandro Lapangan, Jr.	11.70
Leonald Tupas	11.70
Ariel Galicia	9.21
Rj Keith Immanuel Idlana	9.21
<b>Forest Protection Officers (FPO)</b>	
Rolan Gamuyao	12.70
Jeffrey Setias	11.70
Alsiman Talata	9.21
Reynaldo Valdez, Sr.	4.67
<b>Volunteer (Former FPO)</b>	
Rouel Garder	9.21