



Republic of the Philippines  
Department of Environment and Natural Resources  
**Provincial Environment and Natural Resources Office**  
**MIMAROPA Region**

Bgy. Sta. Monica, Puerto Princesa City, Palawan

E-mail: [penropalawan@denr.gov.ph](mailto:penropalawan@denr.gov.ph)

Telfax No. (048) 433-5638 / (048) 433-5638

DENR MIMAROPA RECORDS SECTION  
**RECEIVED**  
15 JUL 2022  
INCOMING ☐ OUTGOING ☐  
DATE NO.

July 4, 2022

**MEMORANDUM**

**FOR :** The Regional Executive Director  
DENR MIMAROPA  
1515 L&S Bldg., Roxas Blvd.  
Ermita, Manila


**FROM :** The Provincial Environment and  
Natural Resources Officer

**SUBJECT :** **ACCOMPLISHMENT REPORT ON THE EASEMENT  
DELINEATION AND DEMARCATION IN BGY. BAGONG  
BAYAN, EL NIDO, PALAWAN**


Forwarded is the memorandum dated June 8, 2022 from CENRO Taytay along with the Accomplishment Report on the Easement Delineation and Demarcation in Brgy. Bagong Bayan, El Nido, Palawan.

A total of 65 pvc pipes marker were placed on the ground covering 3, 214 meters from Sitio Talogon to Sitio Tagulap, Barangay Bagong Bayan, El Nido, Palawan.

For information and record.

  
FELIZARDO B. CAYATOC



DENR-PALAWAN  
PENRO-RECORDS  
**RELEASED**  
By   
Date 05 JUL 2022 CN 22-1610





Republic of the Philippines  
Department of Environment and Natural Resources  
MIMAROPA Region

**COMMUNITY ENVIRONMENT AND NATURAL RESOURCES OFFICE**

By the National Highway, Poblacion, Taytay, Palawan 5312

Mobile: 0926-505-9335 TM 0912-171-3889 TNT

Email: cenrotaytay@denr.gov.ph

June 8, 2022

**DENR CENRO  
TAYTAY, PALAWAN  
RELEASED**

BY: \_\_\_\_\_  
DATE: JUN 09 2022 11:15

**MEMORANDUM**

**FOR :** The Regional Executive Director  
MIMAROPA Region  
1515 L & S Building, by Roxas Blvd., Ermita, Manila

**THRU :** The Provincial Environment and  
Natural Resources Officer  
Sta. Monica, Puerto Princesa City

**FROM :** The Community Environment and  
Natural Resources Officer

**DENR PENRO  
PALAWAN RECORDS  
RECEIVED**


BY: \_\_\_\_\_  
DATE: 06-16-2022 22:5253

**SUBJECT : ACCOMPLISHMENT REPORT ON THE EASEMENT  
DELINEATION AND DEMARCATION IN BGY. BAGONG  
BAYAN, EL NIDO, PALAWAN**

Respectfully submitting is the memorandum dated June 6, 2022 of Engineer II and Assistant Team Leader Marian B. Lachica relative to the above subject.

Please be informed that this is a target activity to conduct delineation and demarcation of legal easement under enforcement rules and regulations (SAA No. CO-R4B-101-2021-07-512).

For information, record and further instruction.

  
**ALAN I. VALLE**






June 06, 2022

**MEMORANDUM**

**FOR :** The Community Environment and Natural Resources Officer

**FROM :** Easement Delineation Team

**SUBJECT :** **ACCOMPLISHMENT REPORT ON THE EASEMENT DELINEATION AND DEMARCATION IN BGY. BAGONG BAYAN, EL NIDO, PALAWAN**




This pertains to the target activity to conduct delineation and demarcation of legal easement under enforcement rules and regulation (SAA No. CO-R4B-101-2021-07-512). Respectfully submitted is this accomplishment report of the Easement Delineation Team for the conducted delineation and demarcation activities in barangay of Bagong Bayan, El Nido, Palawan which was completed dated June 3, 2022.

Please be informed that the team demarcated a 40-meter legal easement/buffer zone, since the coastal area of Bagong Bayan is within Protected Area (PA) of ENTMRPA and is almost covered by mangrove forest. Be informed also that there are minor changes to the 50-meter interval to some of the delineated portion, due to the topography of the area.

In general, the team was able to delineate and demarcate a total distance of **3,214 meters (3.21 km)**, beginning with sitio Talogon up to the sitio of Tagulap with **65** pvc pipes marker placed on the ground.

Attached herewith are the generated map and geotag photos during the conducted delineation and demarcation.

For information and record.

  
**MARIAN B. LACHICA**  
Engineer II / Asst. Team Leader




## PHOTO DOCUMENTATION



Placing pvc pipe marker of the delineated 40-meter easement/buffer zone within mangrove area.



Locating and placing of the pvc pipe marker for the 40-meter easement/buffer zone.



Showing the mangrove forest on the upper left portion of this photo.



Changes to the placing of pvc pipe, for the location of the 50-meter interval marker on the ground falls within watery portion.



# SKETCH PLAN

## GREEN ECONOMY MODEL

BARANGAY OF: BAGONG BAYAN  
MUN./CITY OF: EL NIDO (BACUIT)  
PROVINCE OF: PALAWAN  
ISLAND OF: PALAWAN  
TOTAL DISTANCE TRAVELED  
AND DELINEATED: 3,214 METERS

ZONE NO. III  
PPCS-PTM/PRS 92  
BEARINGS :  
SCALE 1:10000  
C E R T I F I C A T I O N

Date Prepared:

*Marian B. Lachica*  
MARIAN B. LACHICA  
GEODENSURER

Reg. Cert. No. :  
License No. :  
Date :

Republic of the Philippines  
Department of Environment and Natural Resources

### VERIFICATION

I certify that this survey plan is verified and found to conform with survey data/records on file in this office. THIS PLAN SHALL NOT BE USED FOR LAND REGISTRATION.

DATE: \_\_\_\_\_ 20\_\_\_\_  
PURPOSE: \_\_\_\_\_  
\_\_\_\_\_

CHIEF, SURVEYS AND MAPPING DIVISION

Date Submitted

### LEGEND:



BRGY BOUNDARY



MANGROVE LINE



PVC PIPE MARKER

