




Republic of the Philippines  
Department of Environment and Natural Resources  
**Provincial Environment and Natural Resources Office**  
**MIMAROPA Region**

Bgy. Sta. Monica, Puerto Princesa City, Palawan

E-mail: [penropalawan@denr.gov.ph](mailto:penropalawan@denr.gov.ph)

Telfax No. (048) 433-5638 / (048) 433-5638



Region

July 4, 2022

**MEMORANDUM**

**FOR :** The Regional Executive Director  
DENR MIMAROPA  
1515 L&S Bldg., Roxas Blvd.  
Ermita, Manila

**FROM :** The Provincial Environment and  
Natural Resources Officer

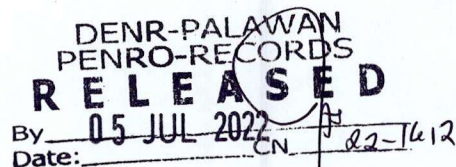
**SUBJECT :** **PROGRESS REPORT ON THE MONITORING OF CORALS  
FOR MALAMPAYA SOUND PROTECTED LANDSCAPE AND  
SEASCAPE (MSPLS), TAYTAY-SAN VICENTE, PALAWAN**

Forwarded is the memorandum dated June 20, 2022 from CENRO Taytay along with the Progress Report on the Monitoring of Corals within Malampaya Sound Protected Landscape and Seascape (MSPLS).

Please be informed that the MSPLS Protected Area Management Office (PAMO) conducted a ground trothing activity on the coral areas of Barangay Tumbod, Liminangcong and Pancol, Taytay, Palawan. A total of 35.97 hectares was recorded, it will be used as basis in establishment of monitoring sites for the assessment of Coral Reefs within MSPLS.

For information and record.

  
**FELIZARDO B. CAYATOC**





Republic of the Philippines  
Department of Environment and Natural Resources  
MIMAROPA Region

**COMMUNITY ENVIRONMENT AND NATURAL RESOURCES OFFICE**

By the National Highway, Poblacion, Taytay, Palawan 5312

Mobile: 0926-505-9335 TM 0912-171-3889 TNT

Email: cenrotaytay@denr.gov.ph

**RECEIVED**

June 20 2022

MEMORANDUM

FOR : The Provincial Environment and Natural Resources Officer- Palawan  
Sta. Monica, Puerto Princesa City

FROM : The Community Environment and Natural Resources Officer  
This jurisdiction

SUBJECT : **PROGRESS REPORT ON THE MONITORING OF CORALS  
FOR MALAMPAYA SOUND PROTECTED LANDSCAPE AND  
SEASCAPE (MSPLS), TAYTAY-SAN VICENTE, PALAWAN**

Respectfully forwarded is the memorandum on the above subject dated June 16, 2022 of Protected Area Superintendent (PASu) Clarissa P. Pador being our accomplishment and **Means of Verification (MoV)** on the target Monitoring of Corals, Mangroves and Seagrass under 001 Management of Coastal and Marine Resources/Areas activity of Malampaya Sound Protected Landscape and Seascape (MSPLS), Taytay-San Vicente, Palawan.

The PAMO-MSPLS conducted the ground truthing activity on the coral areas of Barangay Tumbod, Liminangcong and Pancol, Taytay, Palawan in which a total of 35.97 hectares was recorded.

Hence, the undersigned concurred with the recommendation of that Office to continuously monitor the activity under this target and submits report for review and endorsement of this Office. This activity will included in the consolidated report.

For his information and record.

**DENR CENRO  
TAYTAY, PALAWAN  
RELEASED**

BY: [Signature]  
DATE: 06-24-22 CN 1816

**ALAN L. VALLE**

Cc: PAMO-MSPLS





Republic of the Philippines  
Department of Environment and Natural Resources  
MIMAROPA Region

**PROTECTED AREA MANAGEMENT OFFICE**  
**MALAMPAYA SOUND PROTECTED LANDSCAPE AND SEASCAPE (MSPLS)**  
Taytay-San Vicente, Palawan  
Barangay Old Guinlo, Taytay, Palawan  
Email add: [pamomspls@gmail.com](mailto:pamomspls@gmail.com)/Contact #: 0938-786-3728 (SMART)




June 20, 2022

MEMORANDUM

FOR : The Community Environment and Natural Resources Officer  
Taytay, Palawan

FROM : Chief, CDS/Protected Area Superintendent  
Malampaya Sound Protected Landscape and Seascape (MSPLS)  
Taytay-San Vicente, Palawan

SUBJECT : **PROGRESS REPORT ON THE MONITORING OF CORALS  
FOR MALAMPAYA SOUND PROTECTED LANDSCAPE AND  
SEASCAPE (MSPLS), TAYTAY-SAN VICENTE, PALAWAN**




This pertains to the target activity on the Monitoring of Corals, Mangroves and Seagrass under 001 Management of Coastal and Marine Resources/Areas of Malampaya Sound Protected Landscape and Seascape (MSPLS), Taytay-San Vicente, Palawan.

Respectfully forwarded is the memorandum dated June 16, 2022 of CMEMP Extension Officer Maria Lilibeth E. Arojo concerning the above subject. Please be informed that this Office conducted the ground truthing activity on the coral areas of Barangay Tumbod, Liminangcong and Pancol, Taytay, Palawan in which a total of 35.97 hectares was recorded. The said activity will be the basis in the establishment of monitoring sites for coral assessment and monitoring.

Hence, this Office recommends to continuously monitor the activity under this target and submit report for review and endorsement.

For his information and record.

  
**CLARISSA P. PADOR**



Republic of the Philippines  
Department of Environment and Natural Resources  
MIMAROPA Region

**PROTECTED AREA MANAGEMENT OFFICE**  
**MALAMPAYA SOUND PROTECTED LANDSCAPE AND SEASCAPE (MSPLS)**

Taytay-San Vicente, Palawan  
Barangay Old Guinlo, Taytay, Palawan

Email add: [pamomspls@gmail.com](mailto:pamomspls@gmail.com)/Contact #: 0938-786-3728 (SMART)



June 16, 2022

**MEMORANDUM**

FOR : The Protected Area Superintendent  
Malampaya Sound Protected Landscape and Seascape  
Taytay, Palawan

FROM : The CMEMP Extension Officer  
MSPLS, Taytay, Palawan

SUBJECT : **PROGRESS REPORT ON THE MONITORING OF CORALS  
FOR MALAMPAYA SOUND PROTECTED LANDSCAPE AND  
SEASCAPE (MSPLS), TAYTAY-SAN VICENTE, PALAWAN.**

This pertains to the target activity on the monitoring of corals, mangroves, and seagrass of Coastal and Marine Ecosystems Rehabilitation Sub-Program under Management of Coastal and Marine Resources/Areas for Malampaya Sound Protected Landscape and Seascape (MSPLS), Taytay, Palawan.

Please be informed that the undersigned together with Forest Ranger's Ricardo S. Tandoc, Francis Abe G. Bose and Office Support Staff of Protected Area Management Office (PAMO) of Malampaya Sound Protected Landscape and Seascape (MSPLS) conducted ground truthing on coral areas of Barangays Tumbod, Liminangcong and Pancol on April 19, 2022 and June 14, 2022. The activity is part of the monitoring of corals within MSPLS. The result of the activity will be used as basis in the establishment of monitoring sites for assessment/monitoring of corals. A total of 35.97 hectares of corals were tracking using Handheld GPS unit.



Attached is the copy of map and photos during the activity.

For information and record.

  
**MARIA LILIBETH E. AROJO**



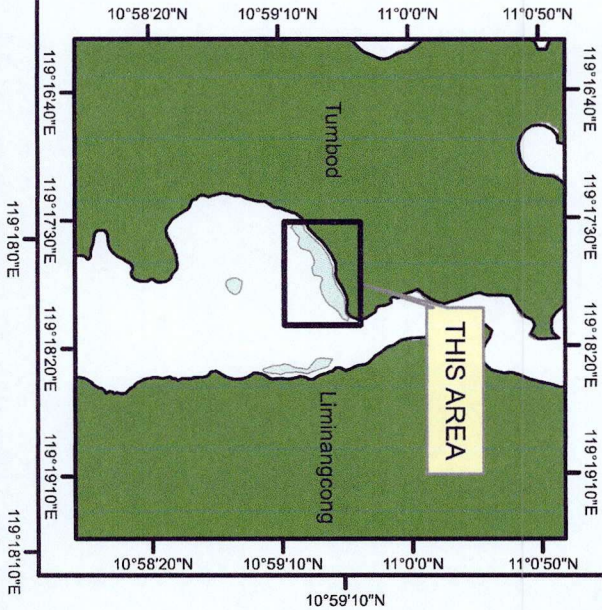
## PHOTO DOCUMENTATION



I hereby certify that the above photos are true and correct and was taken during the ground truthing within coral areas of Bgys. Tumbod, Liminangcong and Pancol, Taytay, Palawan.

MARIA LILIBETH E. AROJO






Republic of the Philippines  
Department of Environment and Natural Resources  
MIMAROPA Region  
PROTECTED AREA MANAGEMENT OFFICE  
MALAMPAYA SOUND PROTECTED LANDSCAPE AND SEASCAPE (MSPLS)  
Taytay-San Vicente, Palawan  
Barangay Old Guinjo, Taytay, Palawan  
Email add: pamonspls@gmail.com/Contact #:0938-786-3728




## LOCATION MAP

SHOWING THE CONDUCTED GROUND TRUTHING  
OF CORALS REEF LOCATED AT BARGE TABI  
BARANGAY TUMBOD, TAYTAY, PALAWAN  
WITHIN MALAMPAYA SOUND PROTECTED  
LANDSCAPE ANDSEASCAPE TAYTAY-SAN VICENTE  
WITH A AREA OF 20.59 HECTARES.



SCALE : 1:7,500

Projection: Transverse\_Mercator  
Projected Coordinate System: WGS\_1984\_UTM\_Zone\_50N



## CERTIFICATION

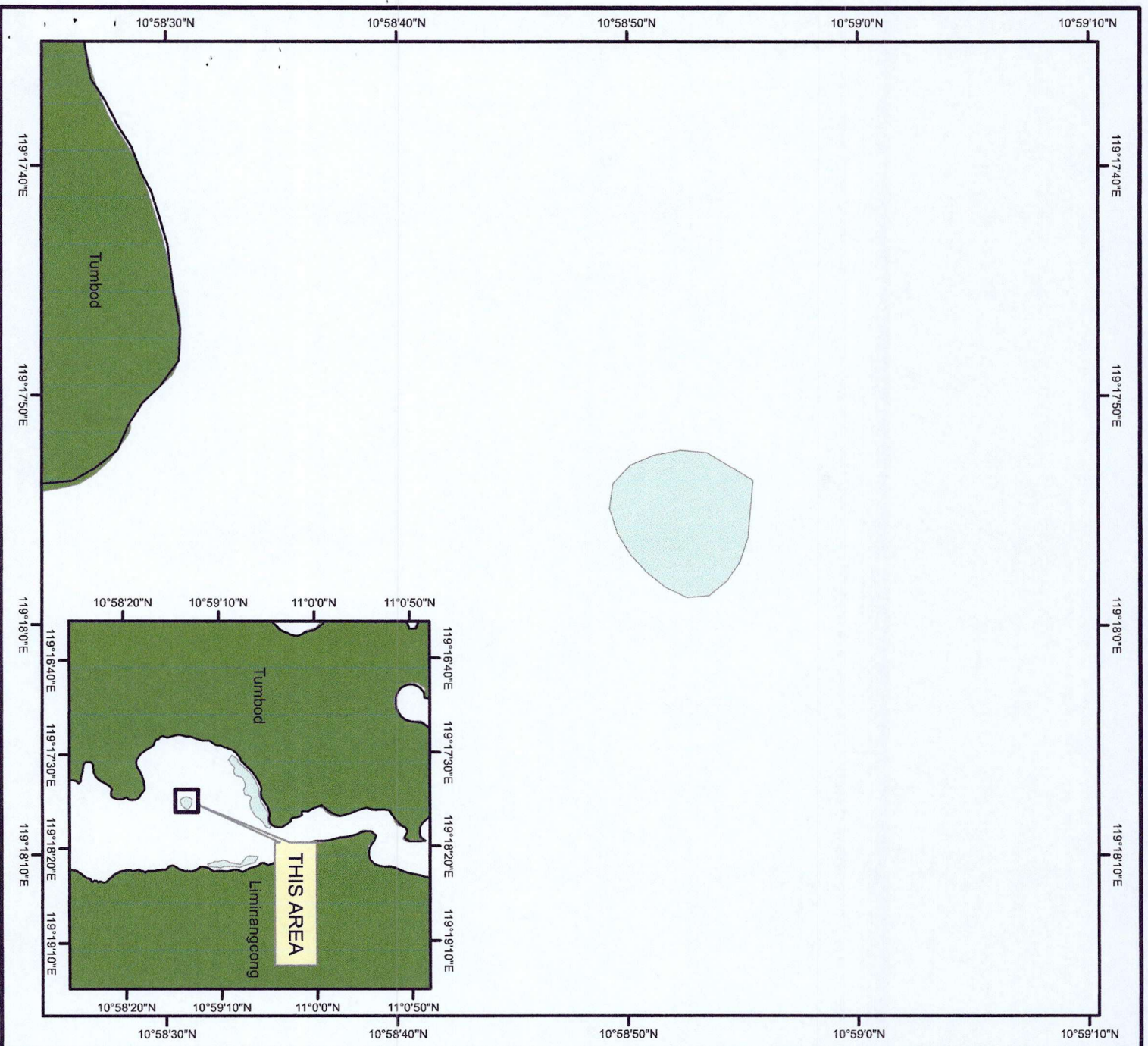
THIS IS TO CERTIFY that this area is within MALAMPAYA  
SOUND PROTECTED LANDSCAPE AND SEASCAPE (MSPLS)  
per Presidential Proclamation No. 342 dated July 12, 2000

Digitized by:

Checked/Verified:

RONIEL C. SOLANA  
Office Support Staff  
CLARISSA P. PADOR  
For. III/PASu, MSPLS






Republic of the Philippines  
 Department of Environment and Natural Resources  
 MIMAROPA Region  
 PROTECTED AREA MANAGEMENT OFFICE  
 MALAMPAYA SOUND PROTECTED LANDSCAPE AND SEASCAPE (MSPLS)  
 Taytay, San Vicente, Palawan  
 Barangay Old Gumio, Taytay, Palawan  
 Email add: pamonspls@gmail.com/Contact #:0938-786-3128



## LOCATION MAP


SHOWING THE CONDUCTED GROUND TRUTHING  
 OF CORALS REEF LOCATED AT BARGE LAOT  
 BARANGAY TUMBOD, TAYTAY, PALAWAN  
 WITHIN MALAMPAYA SOUND PROTECTED  
 LANDSCAPE ANDSEASCAPE TAYTAY-SAN VICENTE  
 WITH A AREA OF 2.78 HECTARES.



SCALE : 1:7,500

Projection: Transverse\_Mercator

Projected Coordinate System: WGS\_1984\_UTM\_Zone\_50N



## CERTIFICATION

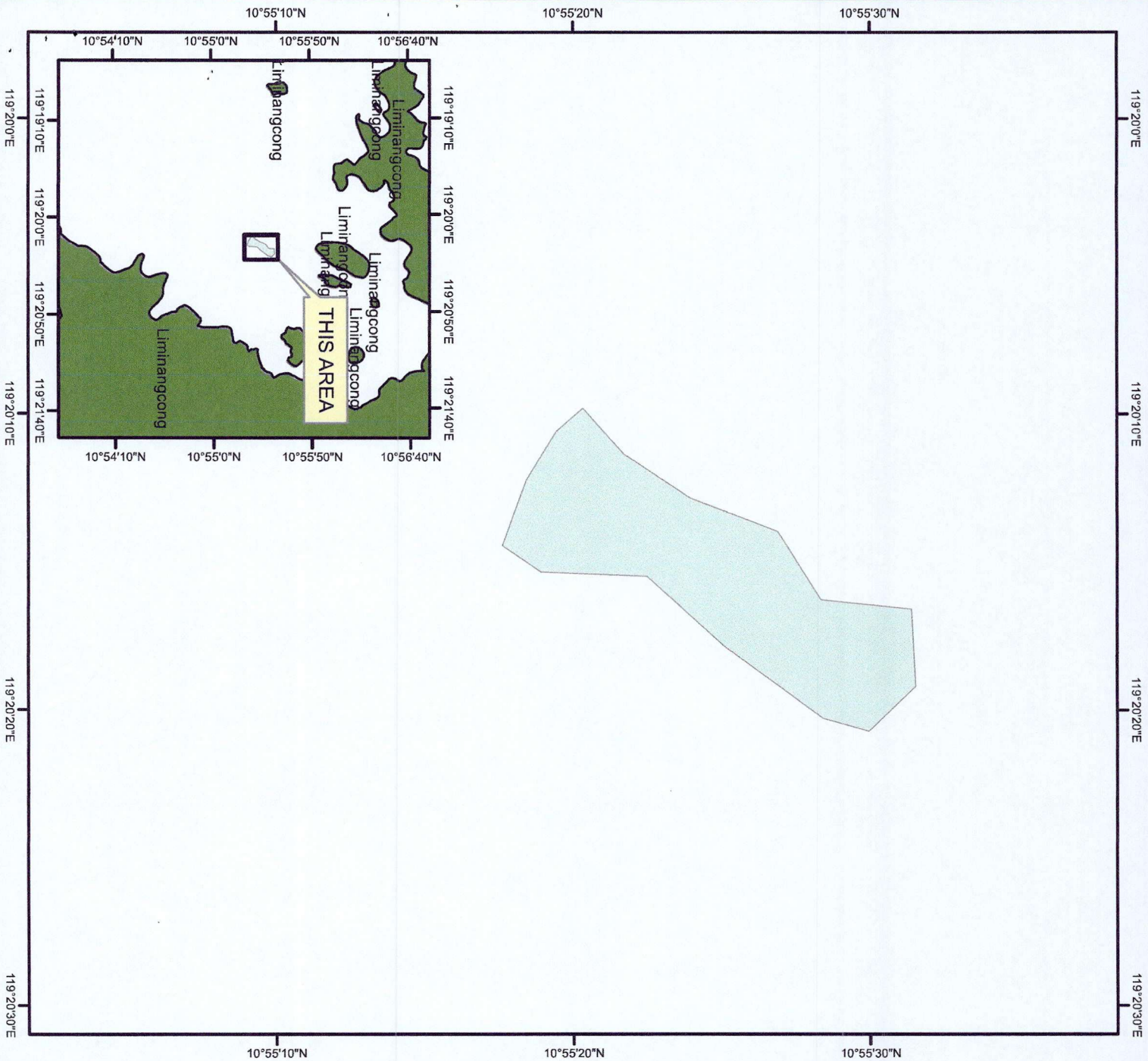
THIS IS TO CERTIFY that this area is within MALAMPAYA  
 SOUND PROTECTED LANDSCAPE AND SEASCAPE (MSPLS)  
 per Presidential Proclamation No. 342 dated July 12, 2000

Digitized by: RONIEL C. SOLANA  
 Office Support Staff

Checked/Verified:

*Clarissa P. Padon*  
 CLARISSA P. PADON  
 For: III/PASu, MSPLS





Republic of the Philippines  
Department of Environment and Natural Resources  
MILAKOPA Region  
PROTECTED AREA MANAGEMENT OFFICE  
MALAMPAYA SOUND PROTECTED LANDSCAPE AND SEASCAPE (MSPLS)  
Taytay-San Vicente, Palawan  
Barangay Old Guinjo, Taytay, Palawan  
Email add: pamonspls@gmail.com/Contact #:0938-786-3728



## LOCATION MAP

SHOWING THE CONDUCTED GROUND TRUTHING  
OF CORALS REEF LOCATED AT RAKET-RAKET REEF  
BARANGAY LIMINANGCONG, TAYTAY, PALAWAN  
WITHIN MALAMPAYA SOUND PROTECTED  
LANDSCAPE ANDSEASCAPE TAYTAY-SAN VICENTE  
WITH A AREA OF 5.33 HECTARES.

0 35 70 140 210 280  
Meters

SCALE : 1:6,000

Projection: Transverse\_Mercator  
Projected Coordinate System: WGS\_1984\_UTM\_Zone\_50N

Legend	
	CORALS REEF SITE
	CENRO TAYTAY
	CENRO TAYTAY
LC_STATUS	
	Alienable & Disposable
	Forestland
	UPF

## CERTIFICATION

THIS IS TO CERTIFY that this area is within MALAMPAYA  
SOUND PROTECTED LANDSCAPE AND SEASCAPE (MSPLS)  
per Presidential Proclamation No. 342 dated July 12, 2000

Digitized by:

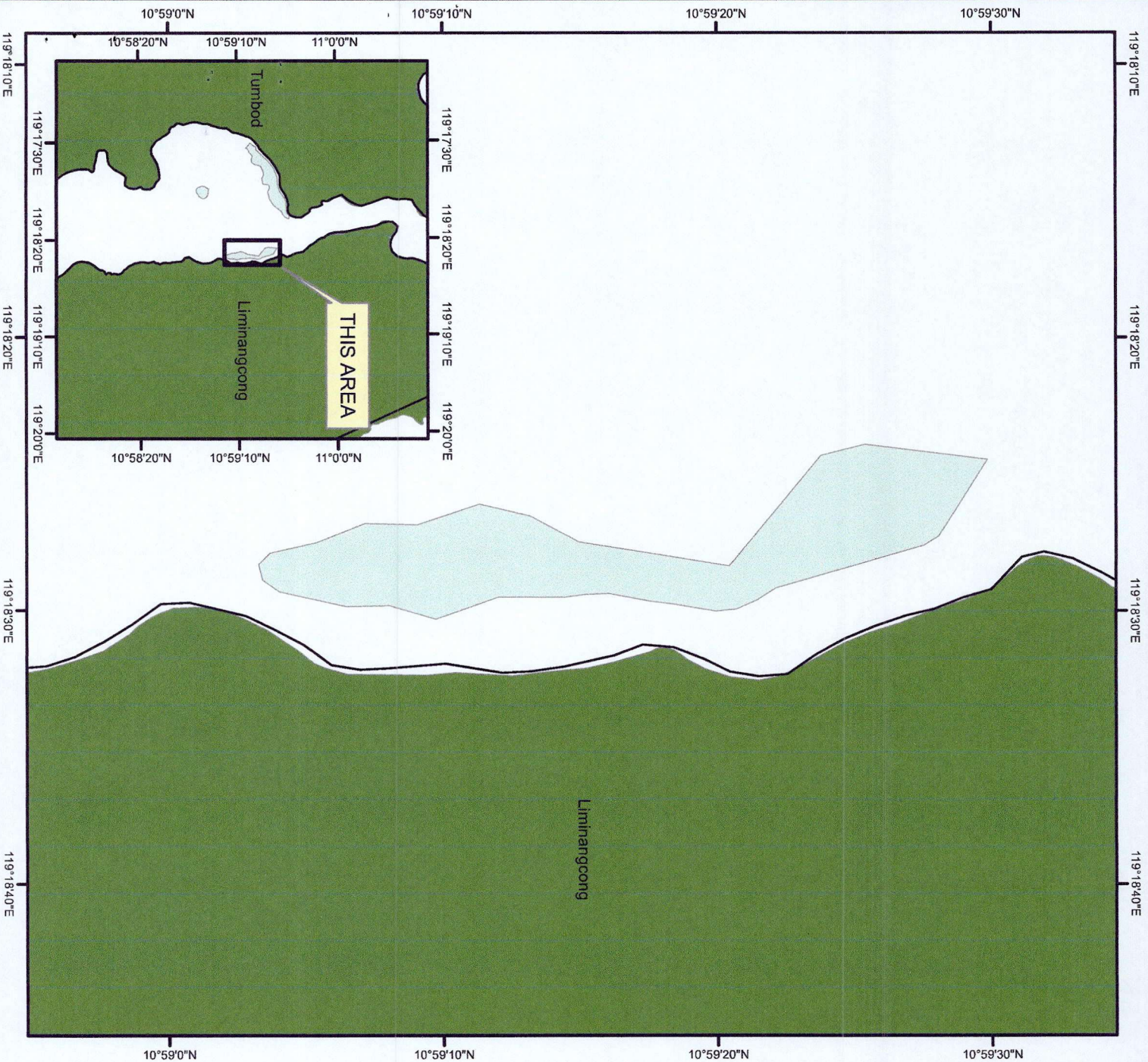
RONIEL C./SOLANA

Office Support Staff

Checked/Verified:

CLARISSA P. PADOR  
For. III/PA/Su, MSPLS






Republic of the Philippines  
Department of Environment and Natural Resources  
MILAROPA Region  
PROTECTED AREA MANAGEMENT OFFICE  
MALAMPAYA SOUND PROTECTED LANDSCAPE AND SEASCAPE (MSPLS)  
Taytay-San Vicente, Palawan  
Barangay Old Guinlo, Taytay, Palawan  
Email add: pamonspls@gmail.com/Contact #:0938-786-3728



## LOCATION MAP

SHOWING THE CONDUCTED GROUND TRUTHING  
OF CORALS REEF LOCATED AT BARANGAY  
LIMINANGCONG, TAYTAY, PALAWAN  
WITHIN MALAMPAYA SOUND PROTECTED  
LANDSCAPE ANDSEASCAPE TAYTAY-SAN VICENTE  
WITH A AREA OF 6.68 HECTARES.



SCALE : 1:6,500

Projection: Transverse\_Mercator  
Projected Coordinate System: WGS 1984\_UTM\_Zone\_50N

Legend	
	CORALS REEF SITE
	CENRO TAYTAY
	CENRO TAYTAY
LC_STATUS	
	Alienable & Disposable
	Forestland
	UPF

## CERTIFICATION

THIS IS TO CERTIFY that this area is within MALAMPAYA  
SOUND PROTECTED LANDSCAPE AND SEASCAPE (MSPLS)  
per Presidential Proclamation No. 342 dated July 12, 2000

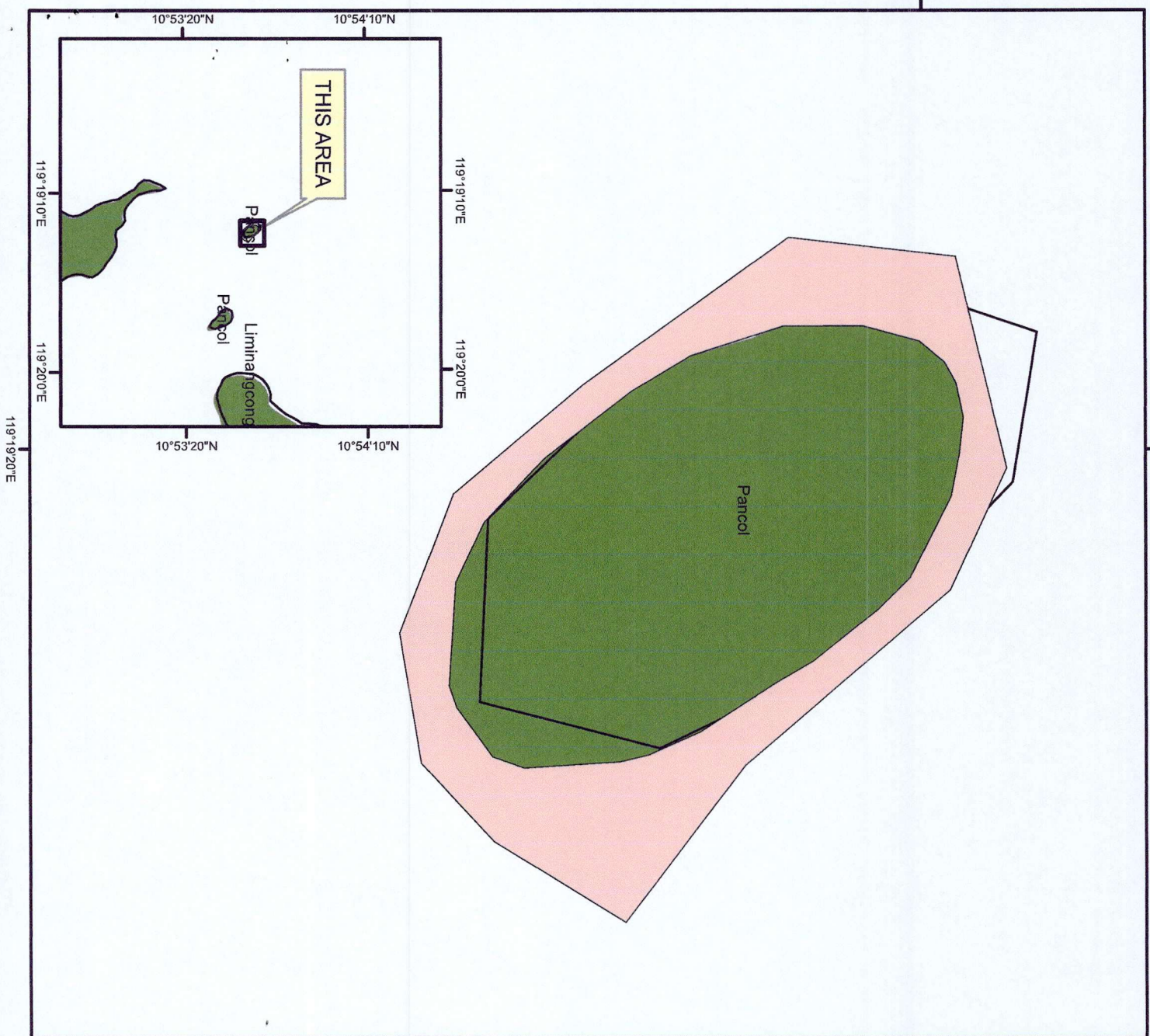
Digitized by:

*Rommel C. Solana*  
ROMMEL C. SOLANA  
Office Support Staff

Checked/Verified:

*Clarissa P. Padon*  
CLARISSA P. PADON  
For. III/PASu, MSPLS





Republic of the Philippines  
Department of Environment and Natural Resources

MILAKOPA Region  
PROTECTED AREA MANAGEMENT OFFICE  
MALAMPAYA SOUND PROTECTED LANDSCAPE AND SEASCAPE (MSPLS)  
Taytay-San Vicente, Palawan

Barangay Old Guiño, Taytay, Palawan  
Email add: pamonspls@gmail.com/Contact #:0938-786-3728




## LOCATION MAP

SHOWING THE CONDUCTED GROUND TRUTHING  
OF CORALS REEF LOCATED AT KALABUGTONG  
MALIIT BARANGAY PANCOL, TAYTAY, PALAWAN  
WITHIN MALAMPAYA SOUND PROTECTED  
LANDSCAPE ANDSEASCAPE TAYTAY-SAN VICENTE  
WITH A AREA OF 0.59 HECTARES.

0 5 10 20 30 40  
Meters

SCALE : 1:1,500

Projection: Transverse\_Mercator  
Projected Coordinate System: WGS 1984\_UTM\_Zone\_50N



## CERTIFICATION

THIS IS TO CERTIFY that this area is within MALAMPAYA  
SOUND PROTECTED LANDSCAPE AND SEASCAPE (MSPLS)  
per Presidential Proclamation No. 342 dated July 12, 2000

Digitized by:

Checked/Verified:

RONIEL C. SOLANA  
Office Support Staff  
CLARISSA P. PADOR  
For. III/PA&U, MSPLS