



Republic of the Philippines
Department of Environment and Natural Resources
Provincial Environment and Natural Resources Office
MIMAROPA Region

Bgy. Sta. Monica, Puerto Princesa City, Palawan

E-mail: penropalawan@denr.gov.ph

Telfax No. (048) 433-5638 / (048) 433-5638

Region

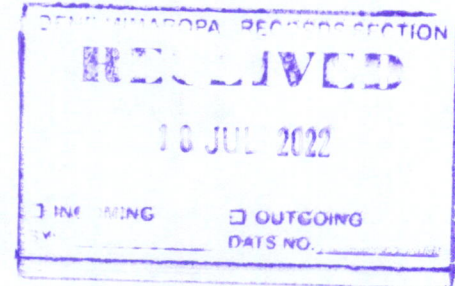
July 5, 2022

MEMORANDUM

FOR : The Regional Executive Director
DENR MIMAROPA
1515 L&S Bldg., Roxas Blvd.
Ermita, Manila

FROM : The Provincial Environment and
Natural Resources Officer

SUBJECT : **2ND QUARTER REPORT ON THE CONDUCT OF REGULAR
HABITAT SURVEY UNDER MAINTENANCE AND
PROTECTION OF COASTAL AND MARINE ECOSYSTEMS
FOR MALAMPAYA SOUND PROTECTED LANDSCAPE AND
SEASCAPE (MSPLS), TAYTAY-SAN VICENTE, PALAWAN**



Forwarded is the memorandum dated June 20, 2022 of CENRO Taytay along with the 2nd quarter report on the conduct of regular habitat survey under maintenance and protection for Malampaya Sound Protected Landscape and Seascape (MSPLS), Taytay-San Vicente, Palawan.

Please be informed that the PAMO-MSPLS conducted the following activities, to wit:

1. Habitat survey on March 30, 2022. No illegal activities observed, however, the assigned personnel at Park Ranger Station conducted the surveillance and monitoring on the alleged mangrove cutting at Sitio Tulduan, Barangay Liminangcong, Taytay, Palawan and observed a mangrove cutting, charcoal kiln, shack and other paraphernalia used by an unidentified violators that was not in the area.
2. Habitat survey on May 5, 12, 19, 26 and June 15, 2022. There were sightings of sporadic mangrove cutting and fallen/uprooted trees due to Typhoon Odette. Likewise, no damage observed in the seagrass beds.

For information and record.



[Signature]
FELIZARDO B. CAYATOC

DENR-PALAWAN
PENRO-RECORDS
RELEASED
By 08 JUL 2022
Date: 22-1658 CN



Republic of the Philippines
Department of Environment and Natural Resources
MIMAROPA Region

COMMUNITY ENVIRONMENT AND NATURAL RESOURCES OFFICE

By the National Highway, Poblacion, Taytay, Palawan 5312

Mobile: 0926-505-9335 TM 0912-171-3889 TNT

Email: cenrotaytay@denr.gov.ph

DENR CENRO
PALAWAN RECEIVED
RECEIVED

June 20, 2022

BY: [Signature]
DATE: 06-20-2022 CN 22-5482

MEMORANDUM

FOR : The Provincial Environment and Natural Resources Officer- Palawan
Sta. Monica, Puerto Princesa City

FROM : The Community Environment and Natural Resources Officer
This jurisdiction

SUBJECT : **2ND QUARTER REPORT ON THE CONDUCT OF REGULAR
HABITAT SURVEY UNDER MAINTENANCE AND
PROTECTION OF COASTAL AND MARINE ECOSYSTEM FOR
MALAMPAYA SOUND PROTECTED LANDSCAPE AND
SEASCAPE (MSPLS), TAYTAY-SAN VICENTE, PALAWAN**

Respectfully forwarded is the memorandum dated June 16, 2022 of Protected Area Superintendent (PASu) Clarissa P. Pador being an accomplishment and **Means of Verification (MoV)** on the target Maintenance and Protection of Coastal and Marine Ecosystem- Conduct of Regular Habitat Survey under 001 Management of Coastal and Marine Resources/Areas activity of Malampaya Sound Protected Landscape and Seascape (MSPLS), Taytay-San Vicente, Palawan.

The undersigned concurred with the recommendation of PAMO-MSPLS to continuously conduct the regular habitat survey and intensify the Communication, Education and Public Awareness (CEPA) campaign to the Barangay LGUs and other partner agencies in strengthening the law enforcement activity within MSPLS.

For his information and record.

DENR CENRO
TAYTAY, PALAWAN
RELEASED
BY: [Signature]
DATE: 06-20-22 CN 1788

[Signature]
ALAN L. VALLE

Cc: PAMO-MSPLS

June 16, 2022

MEMORANDUM

FOR : The Community Environment and Natural Resources Officer
Taytay, Palawan

FROM : Protected Area Superintendent
Malampaya Sound Protected Landscape and Seascape (MSPLS)
Taytay-San Vicente, Palawan

SUBJECT : **2ND QUARTER REPORT ON THE CONDUCT OF REGULAR HABITAT SURVEY UNDER MAINTENANCE AND PROTECTION OF COASTAL AND MARINE ECOSYSTEM FOR MALAMPAYA SOUND PROTECTED LANDSCAPE AND SEASCAPE (MSPLS), TAYTAY-SAN VICENTE, PALAWAN**

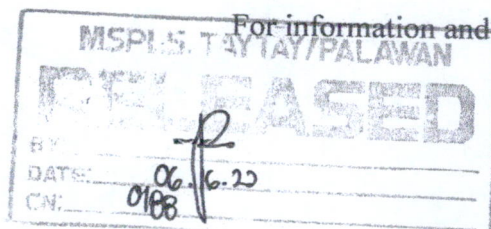
This pertains to the target activity on the Maintenance and Protection of Coastal and Marine Ecosystem (e.g. reduction of threats and enforcement) - Conduct of regular habitat survey under 001 Management of Coastal and Marine Resources/Areas of Malampaya Sound Protected Landscape and Seascape (MSPLS), Taytay-San Vicente, Palawan.


Please be informed that for the 2nd quarter of CY 2022, this Office conducted the following activities in relation to the abovementioned subject.

ACTIVITY	ACTION TAKEN
1. Report on the conducted regular habitat survey for MSPLS on March 30, 2022. During the activity there is no illegal activities observed, however, the assigned personnel at Park Ranger Station conducted the surveillance and monitoring on alleged mangrove cutting at Sitio Tulduan, Barangay Liminangcong, Taytay, Palawan and observed that there was a mangrove cutting, charcoal kiln, shack and other paraphernalia's used by an unidentified violators that was not in the area.	<ul style="list-style-type: none">• With endorsement memorandum to PENRO dated April 1, 2022;• With endorsement memorandum to CENRO dated March 30, 2022
2. Report on the conducted regular habitat survey for MSPLS on May 5, 12, 19, 26 and June 15, 2022. During the monitoring, sightings of sporadic mangrove cutting and fallen/uprooted trees were observed due to Typhoon Odette. Likewise no damaged was observed in the seagrass.	<ul style="list-style-type: none">• With endorsement memorandum to PENRO dated June 16, 2022;• With endorsement memorandum to CENRO dated June 16, 2022

Hence, this Office recommends to intensify the Communication, Education and Public Awareness (CEPA) campaign to the Barangay LGUs and other partner agencies on the importance of mangroves and seagrass to the marine ecosystem as well as continuously conducted the monitoring for any illegal activities within MSPLS.

For information and record.




CLARISSA P. PADOR