




Republic of the Philippines
Department of Environment and Natural Resources
MIMAROPA Region
PROVINCIAL ENVIRONMENT AND NATURAL RESOURCES OFFICE
Bgy. Sta. Monica, Puerto Princesa City, Palawan
Telfax No. (048) 434 - 8791
Email Add: penropalawan@denr.gov.ph



June 27, 2022

MEMORANDUM

FOR : The Regional Executive Director
DENR - MIMAROPA, 1515 L&S Building
Roxas, Blvd., Ermita, Manila

FROM : The Provincial Environment and
Natural Resources Officer

SUBJECT : **SUBMISSION OF ACCOMPLISHMENT REPORT ON WATER
RESOURCE UTILIZATION SECTION**

Forwarded is the Memorandum from CENRO – Brookes Point, Palawan dated June 6, 2022 along with the Memorandum from the Water Resource Use Section (WRUS) attached the report in prescribed forms and geo-tagged photos.

For information and record.


FELIZARDO B. CAYATOC

Cc:

CENRO – Brooke's Point, Palawan

TSD/File *kkva
Doc. Ref. No. 2022-5084

DENR-PALAWAN
PENRO-RECORDS
RELEASED
By 13 JUL 2022 13
Date: 13 JUL 2022 CN 22-1689

Region



Republic of the Philippines
Department of Environment and Natural Resources
MIMAROPA Region
COMMUNITY ENVIRONMENT AND NATURAL RESOURCES OFFICE
Brooke's Point, Palawan

2022-3304

June 6, 2022

MEMORANDUM

FOR : The Regional Executive Director
DENR MIMAROPA Region
1515 L & S Bldg., Roxas Blvd.
Ermita, Manila

THRU : The Provincial Environment and
Natural Resources Officer
Sta. Monica, Puerto Princesa City

FROM : The OIC Community Environment and
Natural Resources Officer


**SUBJECT : SUBMITTAL OF ACCOMPLISHMENT REPORT ON
WATER RESOURCE UTILIZATION SECTION**

DENR PENRO
PALAWAN RECORDS
RECEIVED

BY:
DATE: 06-13-2022 22-5084

In compliance with the Work and Financial Plan under Water Resource Utilization Section, respectfully forwarded herewith is the report of Forester I Menelaus Rey H. Duller and LMO I Audre Rose S. Ocampo on water source and water user inventory conducted last April 22 and May 17-18, 2022 with prescribed form attached.

For her information and record.



CONRADO M. CORPUZ



June 3, 2022

**SUBJECT: ACCOMPLISHMENT REPORT ON WATER USER AND WATER
SOURCE INVENTORY WITHIN THE JURISDICTION OF DENR
CENRO BROOKE'S POINT**

The Community Environment and
Natural Resources Officer
DENR CENRO Brooke's Point

Sir:

In connection with the above-stated subject, we have the honor to submit our accomplishment report, to wit:

That on April 22, 2022, the undersigned visited Brooke's Point Rural Waterworks and Sanitation Association, Incorporated to conduct water user inventory. It was found that the said association has recently opened a new business venture namely BPRWSAI Water Refilling Station which utilizes water from two (2) water sources which are registered per Water Permit No. 13052 and 15867 issued by the National Water Regulatory Board (NWRB). The said water sources were both groundwater and uses water pump to supply water with an approximate discharge of 1.5 liter/second;

That on May 17, 2022, the undersigned visited JM Springwater Refilling Station located at Barangay Aribungos, Brooke's Point, Palawan. The said establishment owned by Arlyn Halun is utilizing natural ground water through water pump to sustain its water refilling station for commercial purposes. It is informed that the said establishment has not yet secured its water permit from NWRB. Another water user identified is the Sadang Falls located on the same barangay. This establishment is currently using ground water to supply to its swimming pool for recreational purposes. Accordingly, it would take approximately 2 to 3 days to fill up the entire swimming pool with a volume of 42 cubic meter. Enumerated below is the tabulation of water source and water user identified and geotagged pictures for reference.



Republic of the Philippines
Department of Environment and Natural Resources
MIMAROPA Region
COMMUNITY ENVIRONMENT AND NATURAL RESOURCES OFFICE

Water Source Table


No.	Name of Water Source	Latitude	Longitude	Location	Status
1	Deepwell	8° 51' 38'' N	117° 50' 40'' E	Aribungos, Brooke's Point	Operational
2	Deepwell	8° 49' 59'' N	117° 50' 41'' E	Aribungos, Brooke's Point	Operational

Water User Table

No.	Name of Establishment	Name of Water Source	Latitude	Longitude	Location	Status
1.	BPRWSAI Water Refilling Station	Deepwell	8° 46' 59'' N 8° 46' 50'' N	117° 50' 9'' E 117° 49' 56'' E	Poblacion II, Brooke's Point	Operational
2.	JM Springwater Refilling Station	Deepwell	8° 51' 38'' N	117° 50' 40'' E	Aribungos, Brooke's Point	Operational
3.	Sadang Falls	Deepwell	8° 49' 59'' N	117° 50' 41'' E	Aribungos, Brooke's Point	Operational


Very respectfully yours,


AUDRE ROSE S. OCAMPO
LMO I/WRUS Alternate


MENELAUS REY H. DULLER
F I/WRUS Focal



Republic of the Philippines
Department of Environment and Natural Resources
MIMAROPA Region
COMMUNITY ENVIRONMENT AND NATURAL RESOURCES OFFICE



Geotagged pictures of the water pump used by JM Springwater Refilling Station to supply water to its filters for commercial purposes. The said water source and identified water user is located at Barangay Aribungos, Brooke's Point, Palawan



Geotagged pictures of Sadang Falls which utilizes water from a deepwell using water pump to supply water to its swimming pool for recreational purposes. The identified water user and source is also located at Barangay Aribungos, Brooke's Point, Palawan



Geotagged pictures during the interview with a representative of Brooke's Point Rural Waterworks and Sanitation Association, Incorporated Water Refilling Station. The said establishment is located adjacent to its office at Poblacion II, Brooke's Point, Palawan

M.Rodriguez St. Poblacion District I, Brooke's Point Palawan 5305
Mobile Phone: Globe: 0945-257-1402; Smart: 0912-429-0856
Email/Gmail: cenro_brkspt@yahoo.com; cenrobrkspt@gmail.com



Republic of the Philippines
Department of Environment and Natural Resources
Region IV- MIMAROPA
COMMUNITY ENVIRONMENT AND NATURAL RESOURCES OFFICE
Brooke's Point, Palawan

WATER USER INVENTORY REPORT

Date: April 22, 2022

OWNER: Brooke's Point Rural Waterworks & Sanitation Association Inc.
MAILING ADDRESS: Poblacion 11, Brooke's Point, Palawan CONTACT NO.: _____
NAME OF ESTABLISHMENT: BPRWSA Water Refilling Station
LOCATION OF WATER SOURCE: Pangobilian, Brooke's Point, Palawan
(No., Street, Barangay, City/Municipality, Province)

GPS COORDINATES. LATITUDE: 8°46'59.96" N 8°46'50.87" E LONGITUDE: 117°49'56" E 117°50' 9.8" N

NAME OF WATER SOURCE: Deepwell

WATER PERMIT NO.: 13052 & 15867 DATE ISSUED: _____ PURPOSE: Domestic / Municipal

CONDITIONAL WATER

PERMIT NO.: _____ DATE ISSUED: _____ PURPOSE: _____

SOURCE STATUS: ☐ Proposed ☐ On-going Drilling/Construction ☒ Operational

REMARKS: _____

Verified by: Signature:
Name: AUDRE ROSE S. OCAMPO
Position: LMO I / WRUC Alternate
Office: DENR- CENRO Brooke's Point
Mobile no.: 0927 0383 549

Representative: Signature:
Name: JENNEBETH A DELA ROSA
Position: HRMAO
Mobile no.: 0977 414 8864



Republic of the Philippines
Department of Environment and Natural Resources
Region IV- MIMAROPA
COMMUNITY ENVIRONMENT AND NATURAL RESOURCES OFFICE
Brooke's Point, Palawan

WATER USER INVENTORY REPORT

Date: May 17, 2022

OWNER: Arlyn Halun
MAILING ADDRESS: Bgy. Aribungas, Brooke's Point, Palawan CONTACT NO.: 0927-491-6297
NAME OF ESTABLISHMENT: UM Spring Water Refilling Station
LOCATION OF WATER SOURCE: Upper Baribi, Bgy. Aribungas, Brooke's Point, Palawan
(No., Street, Barangay, City/Municipality, Province)

GPS COORDINATES. LATITUDE: 8° 51' 38" N LONGITUDE: 117° 50' 40" E

NAME OF WATER SOURCE: Deepwell

WATER PERMIT NO.: none DATE ISSUED: none PURPOSE: _____

CONDITIONAL WATER

PERMIT NO.: none DATE ISSUED: none PURPOSE: _____

SOURCE STATUS: ☐ Proposed ☐ On-going Drilling/Construction ☒ Operational

REMARKS: _____

Verified by: Signature: [Signature]
Name: AUDRE ROSE S. OCAMPO
Position: LMOI / Alternate WRUS Focal
Office: DENR- CENRO Brooke's Point
Mobile no.: 0927-0383-549

Representative: [Signature]
Signature: _____
Name: ARLYN HALUN
Position: owner
Mobile no.: 0927-491-6297



Republic of the Philippines
Department of Environment and Natural Resources
Region IV- MIMAROPA
COMMUNITY ENVIRONMENT AND NATURAL RESOURCES OFFICE
Brooke's Point, Palawan

WATER USER INVENTORY REPORT

Date: May 17, 2022

OWNER: David Sadang

MAILING ADDRESS: Pangobillian, Brooke's Point, Palawan CONTACT NO.: 0916-896-3211

NAME OF ESTABLISHMENT: Sadang Falls

LOCATION OF WATER SOURCE: Creador Street, Bgy. Aribungos, Brooke's Point, Palawan
(No., Street, Barangay, City/Municipality, Province)

GPS COORDINATES. LATITUDE: 8°49'59" N LONGITUDE: 117°50'41" E

NAME OF WATER SOURCE: Deepwell

WATER PERMIT NO.: none DATE ISSUED: none PURPOSE: _____

CONDITIONAL WATER

PERMIT NO.: none DATE ISSUED: none PURPOSE: _____

SOURCE STATUS: ☐ Proposed ☐ On-going Drilling/Construction ☐ Operational

REMARKS: _____

Verified by: Signature: _____

Name: AUDRE RESE S. OCAMPO

Position: LMO I / Alternate WRUS Focal

Office: DENR- CENRO Brooke's Point

Mobile no.: 0927- 0383- 549

Representative: _____

Signature: Patricio

Name: RUTH PATRICIO

Position: representative

Mobile no.: 0916 - 896 - 3211



*Inventory of Water Sources

Date: _____

Inventory of Springs

DENR Region IV-MIMAROPA

No.	Name of Spring	Coordinates		Barangay	Municipality/City	Province	Status
		Latitude	Longitude				

*Inventory of Water Sources

Date: May 18, 2022

Inventory of Wells

DENR Region IV-MIMAROPA

No.	Name of Well (Deepwell, Shallow well, Dugwell)	Coordinates		Barangay	Municipality/City	Province	Status
		Latitude	Longitude				
1	Deepwell	8° 51' 38" N	117° 50' 40" E	Aribugnos	Brooke's Point	Palawan	Semi-operational
2	Deepwell	8° 49' 59" N	117° 50' 41" E	Aribugnos	Brooke's Point	Palawan	Semi-operational

*Inventory of Water Sources


Date: _____


Inventory of Surface Water

DENR Region IV-MIMAROPA

No.	Water Body Name	Flows Into-Water Name	Barangay	Municipality/City	Province

Inventoried by:


AUDRE ROSE S. OCAMPO
WRUS Alternate


MENELAUS REY H. DULLER
WRUS Focal Person