




Republic of the Philippines  
**Department of Environment and Natural Resources**  
MIMAROPA Region

PROVINCIAL ENVIRONMENT AND NATURAL RESOURCES OFFICE

Bgy. Sta. Monica, Puerto Princesa City, Palawan

Telfax No. (048) 434 - 8791

Email Add: [penropalawan@denr.gov.ph](mailto:penropalawan@denr.gov.ph)



RED

July 13, 2022

MEMORANDUM

FOR : The Regional Executive Director  
DENR MIMAROPA Region  
1515 L&S Bldg., Roxas Blvd.  
Ermita, Manila

FROM : The Provincial Environment and  
Natural Resources Officer

SUBJECT : **REPORT ON LAWIN MONITORING AND PATROLLING  
ACTIVITIES OF BPR MANAGAMENT OFFICE WITHIN THE  
FOREST CONSERVATION AREA (FCA) OF BPR FOR THE  
SEMI-ANNUAL (JANUARY TO JUNE) OF 2022**

Respectfully forwarded is the memorandum of CENRO Coron dated June 30, 2022 in connection with the above subject.

Based on the report a total of 200.1 kilometers were covered with LAWIN patrolling for the said period of January to June 2022. *(Please refer to the attached matrix of the report)*

For information and record.

“For the PENRO”

**ANGELICA D. VERIAN**

Senior Forest Management Specialist / NGP Provincial Coordinator  
In Charge, Office of the PENRO

Copy Furnished:  
CENRO Coron, Palawan  
<cenrocoron@denr.gov.ph>  
KVE/MES Doc. No. 2022-5836

DENR-PALAWAN  
PENRO-RECORDS  
**RELEASED**  
By 14 JUL 2022 # 44-1735  
Date: \_\_\_\_\_ CN \_\_\_\_\_



R4B PENRO Palawan <penropalawan@denr.gov.ph>

**Report on Lawin monitoring and patrolling activities of BPRMO within the FCA of BPR for the month of January, Quarterly and Semi-Annual (January to June) of 2022**

1 message

bpr fmb <bpr.fmb@gmail.com>

Fri, Jul 1, 2022 at 6:35 PM

To: DENR Mimaropa Region <mimaroparegion@denr.gov.ph>, R4B PENRO Palawan <penropalawan@denr.gov.ph>

Good day!

Please see attached files for your reference.

Kindly acknowledge receipt of this email. Thank you.

--BPRMO

NOTE: The information included and/or attached in this electronic mail transmission may contain confidential or privileged information and is intended for the addressee. Any unauthorized disclosure, reproduction, distribution or the taking of action in reliance on the contents of the information is prohibited. If you believe that you have received the message in error, please notify the sender by reply transmission and delete the message without copying or disclosing it.

DENR PENRO  
PALAWAN RECORDS  
RECEIVED

BY:   
DATE: 07-01-2022 22-5836

**3 attachments**

-  **Report on Lawin monitoring and patrolling activities of BPRMO within the FCA of BPR for the Month of June 2022.pdf**  
2965K
-  **Report on Lawin monitoring and patrolling activities of BPRMO within the FCA of BPR for the 2ND Quarter of 2022.pdf**  
3094K
-  **Report on Lawin monitoring and patrolling activities of BPRMO within the FCA of BPR for the Semi-Annual (January to June) of 2022.pdf**  
3255K



Republic of the Philippines  
**Department of Environment and Natural Resources**  
Community Environment and Natural Resources Office  
Barangay 5, Calamianes Island, Coron, Palawan  
Telephone No. +63 917 504 2633  
E-mail: cenrocoron@denr.gov.ph Website: www.denr.gov.ph

## MEMORANDUM

FOR : The Regional Executive Director  
DENR MIMAROPA Region  
1515 L&S Bldg., Roxas Blvd.  
Ermita, Manila

THRU : The PENR Officer  
DENR-PENRO Palawan  
Santa Monica, Puerto Princesa City  
Palawan

FROM : The OIC, CENR Officer  
CENRO Calamianes Islands

SUBJECT : **REPORT ON LAWIN MONITORING AND PATROLLING  
ACTIVITIES OF BPR MANAGEMENT OFFICE WITHIN THE  
FOREST CONSERVATION AREA (FCA) OF BPR FOR THE  
SEMI-ANNUAL (JANUARY TO JUNE) OF 2022**


DOCUMENT  
ATTACHED : BPRMO SMART-generated report;

DATE : JUN 30 2022

Respectfully forwarded is the report of the BPR Management Office for the semi-annual (January to June) of 2022 Lawin Monitoring and Patrolling Accomplishments. Based on the report, the target total distance from January to June 2022 is 180 kilometers (km) as indicated in the Lawin Patrol Plan for the 1st Quarter (Jan. to March-90 km) and 2nd Quarter of 2022 (April to June-90 km). Report disclosed that the BPRMO Patrol Teams were able to traverse an aggregate distance of 200.1 km or 111.17 % for the semi-annual (January to June) of 2022.

For the Regional Executive Director's information and record.

  
RODNEY G. VERIAN







Republic of the Philippines  
Department of Environment and Natural Resources  
**FOREST MANAGEMENT BUREAU**

Visayas, Avenue, Diliman, 1100 Quezon City  
Tel. No.: (632) 8925-2141 / (632) 8927-4788  
E-mail Address: fmb@denr.gov.ph

Website: <https://www.forestry.denr.gov.ph>

**MEMORANDUM**

FOR : The OIC, CENR Officer  
CENRO Calamianes Islands  
Coron, Palawan

FROM : The Undersigned BPR Management Office

SUBJECT : **REPORT ON LAWIN MONITORING AND PATROLLING  
ACTIVITIES OF BPR MANAGEMENT OFFICE WITHIN THE  
FOREST CONSERVATION AREA (FCA) OF BPR FOR THE  
SEMI-ANNUAL (JANUARY TO JUNE) OF 2022**

DOCUMENT  
ATTACHED : BPRMO SMART-generated report;


DATE : JUN 30 2022

Forest Management Bureau  
**BPR MANAGEMENT OFFICE  
RELEASED**

Date: 06.30.2022

By: [Signature] PP11/102/3

Ref. Code: LA0231



With the implementation of the Lawin Monitoring and Patrolling System, respectfully submitted is the detailed report of the Busuanga Pasture Reserve Management Office (BPRMO) on the results of the Lawin monitoring and patrolling conducted in the Municipalities of Busuanga and Coron, Palawan within the BPR area for the Semi-annual (January to June) of 2022.

**I. Findings and Result**

Two (2) Patrol Teams were dispatched during the conduct of this activity within the Forest Conservation Area (FCA) of BPR situated in the Municipalities of Busuanga and Coron, Palawan. The target total distance from January to June 2022 is 180 kilometers (km) based on the Lawin Patrol Plan for the 1<sup>st</sup> Quarter (Jan. to March-90 km) and 2<sup>nd</sup> Quarter of 2022 (April to June-90 km). Based on the results, the BPRMO Patrol Teams were able to traverse an aggregate distance of 200.1 km or 111.17 % (Table 1).

Table 1. BPRMO LAWIN monitoring and patrolling accomplishment for Semi-annual 2022

Semi-annual	Target (Km)	Accomplishment (Km)	Difference (Km)	Accomplishment (%)
Jan. to June	180	200.1	(20.1)	111.17

*\*The accomplishment rate is computed based on the 30 kilometer target per CENRO/CA per month compared to the sum of the distance patrolled per CENRO/CA.*

Table 2. Shows a total of 1,374 Forest Condition Counts (FCCs) recorded during the patrolling. Early Secondary Forest (ESF) appears to have the highest figure recorded for the Semi-annual of 2022 with 634 counts or 46%, while Old Growth Forest has the least with 73 counts or 5%. The remaining forest conditions such as: Open-Uncultivated (OUC), Open-Cultivated (OC), and Advance Secondary Forest (ASF) with corresponding total figures of 275 (20%), 230 (17%), and 162 (12%), respectively. Based on the SMART analysis, the total FC



with the good condition has a total count of 869 or 63.24% which includes OGF, ASF and ESF. The OUC count appears to be significant, but this is due to teams traversing large grassland areas which is a natural feature of BPR while conducting the patrol.

Table 2. Patrol Observation: Forest Condition Counts

Forest Condition											
OGF		ASF		ESF		OUC		OC		Total	
Count	%	Count	%	Count	%	Count	%	Count	%	Count	%
73	5	162	12	634	46	275	20	230	17	1374	100

OGF-Old Growth Forest. ASF-Advance Secondary Forest. ESF-Early Secondary Forest. OUC-Open, Un-cultivated. OC-Open, Cultivated

With respect to the presence of natural regenerants, 880 FCCs or 64.04% of the total FCC were recorded with presence of natural regenerants while 494 FCCs or 36% with absence of natural regenerants. There were twenty-four (24) or 2% recorded dense natural regenerants, while three hundred thirty-four (334) FCCs or 24% and five hundred twenty-two (522) or 38% are recorded as moderate and sparse natural regenerants, respectively (Table 3).

Table 3. Patrol Observation: Natural Regenerant Count

Regenerants											
Presence of Regenerant								No Regenerants		Total Forest Condition	
Dense		Moderate		Sparse		Total					
Count	%	Count	%	Count	%	Count	%	Count	%	Count	%
24	2	334	24	522	38	880	64.04	494	36	1374	100

Table 4 shows the observed and recorded threats within the FCA of BPR. A total of twenty (20) counts of threats were observed and recorded during the Lawin Patrolling for the semi-annual of 2022. Slash and burn farming (kaingin) recorded the highest counts with twelve (12) recorded occurrence or observations, cutting of trees with six (6) recorded counts and huts or house and other infrastructures with two (2) counts.

Table 4. Patrol Observation: Threat Count

Threats	No. of observation
Slash and Burn Farming (Kaingin)	12
Cutting of Trees	6
Huts of House and other infrastructures	2
<b>Total</b>	<b>20</b>

As can be viewed from the map in Annex C, the threats observed/documented in the FCA from the semi-annual of 2022 are slash and burn farming or kaingin, cutting of trees and huts or house and other infrastructures. On the 1st quarter of 2022, the slash and burn farming (kaingin) is recorded/documented in Barangays of Bintuan, Decalachao and Guadalupe all in the Municipality of Coron, Palawan; another recorded is in the Barangay Old Busuanga, Busuanga, Palawan. The cutting of trees is recorded in the Barangays of Guadalupe and Decalachao, Coron Palawan; another is recorded in the Barangays of Old Busuanga and San Rafael both in the Municipality of Busuanga. The hut or house and other infrastructure recorded in Barangays Decalachao and Guadalupe in the Municipality of Coron, Palawan. On the 2nd



quarter 2022 are as follows; Slash and burn farming (kaingin) in Barangays of San Rafael and Cheey to Old Busuanga all in the Municipality of Busuanga, Palawan. Another recorded is cutting of trees observed is in Barangay San Nicolas in the Municipality of Coron, Palawan. The current threat index was computed as 0.12 threats per kilometer (T/Km) in January 2022, up to 0.21 T/Km in the month of March 2022, and down to 0.03 T/km in April 2022 and the highest was 0.26 T/Km for the month of June. On the other hand, there are no threats recorded in the month of February 2022 and May 2022.


## II. Remarks and Recommendations

1. Frequency of the visibility of patrolling and LAWIN monitoring within the Forest Conservation Area of BPR is being intensified to include weekends, if necessary, in order to prevent and immediately address any possible threats within the forested areas of BPR;
2. Letter address to the Barangay with a record of threats observed in every conduct of LAWIN patrolling and monitoring to inform and assists them if it requires urgent action;
3. Observed unlawful activities on the ground are being thoroughly investigated and documented and filing of appropriate criminal complaints against the offenders pursuant to Presidential Decree No. 705 and other environmental laws, if so warrant;
4. Conduct of seminar/IEC to every barangay recorded with a high incidence of unlawful activities within the area covered by the BPR to provide awareness and educate the community on the importance of maintaining ecological and environmental balance in the locality and the benefits that could be derived from the forest and climate change mitigation; and
5. Conduct of rehabilitation activities such as tree planting, enrichment planting and assisted natural regeneration to maintain and accelerate the recovery of forest cover.

For the OIC, CENRO's information, record and further instruction/s, if any.

Prepared by:

  
**RICHARD JOHN P. GALAGATE**  
*Project Operations Control Officer*

  
**DESIREE YVETTE A. SANDOVAL**  
*Project Development Officer*