



Republic of the Philippines
Department of Environment and Natural Resources
Provincial Environment and Natural Resources Office

MIMAROPA Region

Bgy. Sta. Monica, Puerto Princesa City, Palawan

E-mail: penropalawan@denr.gov.ph

Telfax No. (048) 433-5638 / (048) 433-5638



July 13, 2022

MEMORANDUM

FOR : The Regional Executive Director
DENR MIMAROPA
1515 L&S Bldg., Roxas Blvd.
Ermita, Manila

FROM : The Provincial Environment and
Natural Resources Officer

SUBJECT : **REPORT ON THE CONDUCTED SEABORNE PATROL
WITHIN THE JURISDICTION OF EL NIDO-TAYTAY
MANAGED RESOURCE PROTECTED AREA (ENTMRPA), EL
NIDO, PALAWAN ON JUNE 16, 2022**

Forwarded is the memorandum dated July 5, 2022 from CENRO Taytay along with the Report on the conducted Seaborne Patrol within El Nido-Taytay Managed Resource Protected Area (ENTMRPA).

The seaborne patrol was conducted on June 16, 2022, covering 11 sites with an approximate distance of 36.7 kilometers. During the patrol, three (3) dolphins were observed by the team between Debuluan Island and Cathedral Cave of Barangay Bebeladan, El Nido, Palawan.

For information and record.

“For the PENRO”

ANGELICA D. VERIAN

Senior Forest Management Specialist/NGP Provincial Coordinator
In-Charge Office of the PENRO





Republic of the Philippines
Department of Environment and Natural Resources
MIMAROPA Region

COMMUNITY ENVIRONMENT AND NATURAL RESOURCES OFFICE

By the National Highway, Poblacion, Taytay, Palawan 5312

Mobile: 0926-505-9335 TM 0912-171-3889 TNT

Email: cenrotaytay@denr.gov.ph

DENR CENRO
PALAWAN RECORDS
RECEIVED

July 05, 2022

MEMORANDUM

FOR : The Provincial Environment and Natural Resources Officer- Palawan
Sta. Monica, Puerto Princesa City

FROM : The Community Environment and Natural Resources Officer
This jurisdiction

SUBJECT : **REPORT ON THE CONDUCTED SEABORNE PATROL
WITHIN THE JURISDICTION OF EL NIDO-TAYTAY
MNAAGED RESOURCE PROTECTED AREA (ENTMRPA), EL
NIDO, PALAWAN ON JUNE 16, 2022**

Respectfully forwarded is the memorandum dated June 28, 2022 from Protected Area Superintendent (PASu) Mildred A. Suza pertaining to the target 001 Patrolling under Maintenance and Protection of Coastal and Marine Ecosystems for El Nido-Taytay Managed Resource Protected Area (ENTMRPA), El Nido, Palawan.

Per report, the Protected Area Management Office of ENTMRPA patrolled a total distance of 36.7 kilometers covering eleven (11) sites. This serves as **Means of Verification (MoV)** for the above activity.

Please acknowledge your receipt hereof. Thank you.

For and in the absence of the CENRO:

DENR CENRO
TAYTAY, PALAWAN
RELEASED

BY: *fu*
DATE: JUL 05 2022 CN 1901

MARIANO P. LILANG, JR.
Development Management Officer IV
In-charge, Office of the CENRO
Page 3 of DAO 2022-09

Cc: PAMO-ENTMRPA



Republic of the Philippines
Department of Environment and Natural Resources
MIMAROPA Region
Community Environment and Natural Resources Office
EL NIDO-TAYTAY MANAGED RESOURCE PROTECTED AREA
Calle Real, Bgy. Masagana, El Nido, Palawan 5313
Contact No: GLOBE (0917-110-3262)
Email: denrpao_elnidopal@yahoo.com / entmrpa@gmail.com


June 28, 2022

MEMORANDUM

FOR : Community Environment and
Natural Resources Officer
Taytay, Palawan

FROM : The Protected Area Superintendent
El Nido-Taytay Managed Resource Protected Area

SUBJECT : **REPORT ON CONDUCTED SEABORNE PATROL WITHIN THE
JURISDICTION OF EL NIDO-TAYTAY MANAGED RESOURCE
PROTECTED AREA (ENTMRPA) ON JUNE 16, 2022**




This pertains to the target 001 Patrolling under Maintenance and Protection of Coastal and Marine Ecosystem for El Nido-Taytay Managed Resource Protected Area (ENTMRPA), El Nido, Palawan.

The team conducted seaborne patrol within ENTMRPA and covered eleven (11) sites with an approximate patrol distance of 36.7 kilometers base on locus map tracking and GIS projection. During the said patrol, three (3) dolphins were observed by the team between Debuluan Island and Cathedral Cave of Barangay Bebeladan, El Nido, Palawan.

This office will continue to intensify patrolling and monitoring within its boundaries.

This serves as Means of Verification (MOV).

For information and record.



hnp
MILDRED A. SUZA ✓



Republic of the Philippines
Department of Environment and Natural Resources
MIMAROPA Region

Community Environment and Natural Resources
EL NIDO-TAYTAY MANAGED RESOURCE PROTECTED AREA

Calle Real, Barangay Masagana, El Nido, Palawan, 5313


Tel No.: 048 716 0674 Email: entmrpa@gmail.com

MEMORANDUM

FOR : The Protected Area Superintendent
El Nido-Taytay Managed Resource Protected Area

FROM : Forest Ranger

SUBJECT : REPORT ON CONDUCTED SEABORNE PATROL WITHIN THE JURISDICTION OF EL NIDO-TAYTAY MANAGED RESOURCE PROTECTED AREA (ENTMRPA) ON JUNE 16, 2022



This pertains to the target 001 Patrolling under Maintenance and Protection of Coastal and Marine Ecosystem for El Nido-Taytay Managed Resource Protected Area (ENTMRPA), El Nido, Palawan.

Please be informed that the undersigned along with the Park Rangers and Forest Protection Officers of this office conducted seaborne patrol at within the jurisdiction of the protected area having covered eleven (11) sites (Corong-corong Bay, Entalula Island, Pangulasian Island, Snake island, Cudugnon Cave, Debuluan Island, Cathedral Cave, Lagen Island, Malapacao Island, Pinagbuyutan Island and Depeldet Island) and an approximate patrol distance of 36.7 kilometers based on locus map tracking and GIS projection .

The patrol starts at about 8:51 in the morning. The undersigned conducted briefing on the said activity. The team was composed of ENTMRPA Park Rangers and Forest Protection Officers namely: Henry Gabayan (Boat Captain); Jovan Villanueva (Helper); Ryan Cacacha; Reden Latube; Jeremei Ortega; and Joao Abus.

During the patrol, the team recorded and observed the following:

- A total of four (4) tourist boat conducting island hopping activities at Cudugnon Cave (2 boats), Cathedral Cave (1) and Sandbar near Aberawan (1);
- A total of three (3) small fishing vessel near Pangulasian Island, mainland of Bebeladan and Snake Island;
- Approximately three (3) Dolphin were observed between Debuluan Island and Cathedral Cave particularly at coordinates: N 11° 04.326', E 119° 22.334'.

With the result of this activity, the undersigned recommends continuous patrolling and monitoring activity in the area. A separate report on the apprehended compressor fishing activity at CENRO Taytay-El Nido.

For information, record and further instruction.




HERSON Y. CALIAO

PHOTO DOCUMENTATION





CERTIFICATION

This is to certify that the above photos were true and correct and taken during the conduct of Seaborne Patrol within the jurisdiction of ENTMRPA on June 16, 2022.


HERSON Y. CALIAO
Forest Ranger

PHOTO DOCUMENTATION






CERTIFICATION

This is to certify that the above photos were true and correct and taken during the conduct of Seaborne Patrol within the jurisdiction of ENTMRPA on June 16, 2022.


HERSON Y. CALIAO
Forest Ranger

PHOTO DOCUMENTATION





CERTIFICATION

This is to certify that the above photos were true and correct and taken during the conduct of Seaborne Patrol within the jurisdiction of ENTMRPA on June 16, 2022.


HERSON Y. CALIAO
Forest Ranger


PHOTO DOCUMENTATION



CERTIFICATION

This is to certify that the above photos were true and correct and taken during the conduct of Seaborne Patrol within the jurisdiction of ENTMRPA on June 16, 2022.



HERSON Y. CALIAO
Forest Ranger



SKETCH MAP

SHOWING TRACKS OF THE CONDUCTED
SEABORNE PATROL WITHIN EL NIDO-
TAYTAY MANAGED RESOURCE
PROTECTED AREA (ENTMRPA)
DATED JUNE 16, 2022

By ENTMRPA Staff



1:150,000

Total kilometer covered = 36.7 km

Legend	SymbolID
SymbolID	0
Coas_Mar_Z	
Controlled Use Zone	
Core Zone	
Diving	
MMZ	
Multiple Use Zone	
Restricted Use Zone	
Snorkeling	

Coordinate System: WGS 1984 Web Mercator Auxiliary Sphere
Projection: Mercator Auxiliary Sphere
Datum: WGS 1984
False Easting: 0.0000
False Northing: 0.0000
Central Meridian: 0.0000
Standard Parallel 1: 0.0000
Auxiliary Sphere Type: 0.0000
Units: Meter

Source: Esri, Maxar, GeoEye, Earthstar Geographics, CNES/Airbus DS, USDA, USGS, AeroGRID, IGN, and the GIS User Community



Republic of the Philippines
Department of Environment and Natural Resources
MIMAROPA Region

COMMUNITY ENVIRONMENT AND NATURAL RESOURCES OFFICE

By the National Highway, Poblacion, Taytay, Palawan 5312

Mobile: 0926-505-9335 TM 0912-171-3889 TNT

Email: cenrotaytay@denr.gov.ph

RECEIVED

July 05, 2022

MEMORANDUM

FOR : The Provincial Environment and Natural Resources Officer- Palawan
Sta. Monica, Puerto Princesa City

FROM : The Community Environment and Natural Resources Officer
This jurisdiction

SUBJECT : **REPORT ON THE CONDUCTED SEABORNE PATROL
WITHIN THE JURISDICTION OF EL NIDO-TAYTAY
MANAGED RESOURCE PROTECTED AREA (ENTMRPA), EL
NIDO, PALAWAN ON JUNE 16, 2022**

Respectfully forwarded is the memorandum dated June 28, 2022 from Protected Area Superintendent (PASu) Mildred A. Suza pertaining to the target 001 Patrolling under Maintenance and Protection of Coastal and Marine Ecosystems for El Nido-Taytay Managed Resource Protected Area (ENTMRPA), El Nido, Palawan.

Per report, the Protected Area Management Office of ENTMRPA patrolled a total distance of 7.5 kilometers. The PAMO-ENTMRPA is hereby advised to conduct an in depth investigation for filing of appropriate charges in accordance with the RA 7586 "NIPAS Act of 1992" as amended by RA 11038 "Expanded NIPAS Act of 2018". This serves as **Means of Verification (MoV)** for the above activity.

Please acknowledge your receipt hereof. Thank you.

For and in the absence of the CENRO:

**DENR CENRO
TAYTAY, PALAWAN
RELEASED**

BY: Lu
DATE: JUL 05 2022 CN 1902

MARIANO P. LILANG, JR.
Development Management Officer IV
In-charge, Office of the CENRO
Page 3 of DAO 2022-09

Cc: PAMO-ENTMRPA



Republic of the Philippines
Department of Environment and Natural Resources
MIMAROPA Region
Community Environment and Natural Resources Office
EL NIDO-TAYTAY MANAGED RESOURCE PROTECTED AREA
Calle Real, Bgy. Masagana, El Nido, Palawan 5313
Contact No: GLOBE (0917-110-3262)
Email: denrpao_elnidopal@yahoo.com / entmrpa@gmail.com

June 28, 2022

MEMORANDUM

FOR : Community Environment and
Natural Resources Officer
Taytay, Palawan

FROM : The Protected Area Superintendent
El Nido-Taytay Managed Resource Protected Area

SUBJECT : **REPORT ON CONDUCTED SEABORNE PATROL WITHIN THE
JURISDICTION OF EL NIDO-TAYTAY MANAGED RESOURCE
PROTECTED AREA (ENTMRPA) ON JUNE 14, 2022**

DENR CENRO
TAYTAY, PALAWAN
RECEIVED
7-9-22 9888

This pertains to the target 001 Patrolling under Maintenance and Protection of Coastal and Marine Ecosystem for El Nido-Taytay Managed Resource Protected Area (ENTMRPA), El Nido, Palawan.

Please be informed that the team led by Park Ranger Patchito V. Dela Torre conducted seaborne patrol and covered an approximate patrol distance of 7.5 kilometers. During the patrol, the team discovered a fishpond within the mangrove areas allegedly owned by a certain Mr. Aguido Cotamura of Barangay Manlag, El Nido, Palawan. Upon initial investigation, Mr. Cotamura was not able to present his permits and pertinent documents to the team.

With the above findings, the team recommends the following:

1. Conduct continuous patrolling and monitoring on the coastal and mangrove areas within ENTMRPA;
2. Conduct in-depth investigation with assistance from CENRO Taytay technical personnel on the said developed fishpond within mangrove area of Barangay Manlag, El Nido, Palawan.

This serves as Means of Verification (MOV).

For information, record and further instruction.

DENR - PAO
ENTMRPA,
El Nido, Palawan
RELEASED
By: S. Dela Torre
Date: 06-29-22
C.N.: 0606

Mildred A. Suza
MILDRED A. SUZA



Republic of the Philippines
Department of Environment and Natural Resources
MIMAROPA Region
Community Environment and Natural Resources Office
EL NIDO-TAYTAY MANAGED RESOURCE PROTECTED AREA
Calle Real, Bgy. Masagana, El Nido, Palawan 5313
Contact No: GLOBE (0917-110-3262)
Email: denrpao_elnidopal@yahoo.com / entmrpa@gmail.com

June 16, 2022

MEMORANDUM

FOR :The Protected Area Superintendent
El Nido Taytay Managed Resourced Protected Area
El Nido, Palawan

FROM :PARK RANGER
El Nido Taytay Managed Resource Protected Area
El Nido Palawan

SUBJECT :REPORT ON THE CONDUCTED PATROLLING AND
MANGROVE MONITORING AT BARANGAY MANLAG, EL
NIDO, PALAWAN



In compliance instructed by Protected Area Superintendent (PASu) Mildred A.Suza, El Nido Taytay Managed Resource Protected Area (ENTMRPA), to conduct patrolling and mangrove monitoring against illegal activities within ENTMRPA El Nido Palawan.


Please be informed that on June 14, 2022. The undersigned Park Rangers together with Forest Protected Officer (FPO) of ENTMRPA namely Nolan Llanera, Michael Espinosa, Ellezar Dolliente, Ernie Sakay and with the assistance of Barangay tanod of Barangay Manlag, El Nido Palawan conducted patrolling and monitoring of mangroves from View deck area of Sitio Lugadia Barangay Corong-corong to Sitio Danat Barangay Manlag El Nido Palawan.

The team patrolled about 7.5km. During the activities, the team was discovered the fishpond which located at Sitio Manlalic, Barangay Manlag. The team immedialety conduct initial investigation, which we known that the said fishpond was owned by Mr. Aguido Cotamura a resident of Barangay Manlag. His fishpond was found along the mangrove areas and he didn't presented any permit or documents to the team. This fishpond was more or less 925meters.

Attached herewith are the geotagged photos for reference

As per recommendation: The said illegal fishpond need inspection from CENRO Taytay Personnel's to conduct deep investigation about it.

For information and further instruction:


PATCHITO V. DELA TORRE
Park Ranger




Republic of the Philippines
Department of Environment and Natural Resources
MIMAROPA Region
Community Environment and Natural Resources Office
EL NIDO-TAYTAY MANAGED RESOURCE PROTECTED AREA
Calle Real, Bgy. Masagana, El Nido, Palawan 5313
Contact No: GLOBE (0917-110-3262)
Email: denrpao_elnidopal@yahoo.com / entmrpa@gmail.com

PHOTO DOCUMENTATION



CERTIFICATION

The undersigned hereby certify that the above photos were true and correct and taken during the activity at Barangay Manlag, El Nido, Palawan on June 14, 2022.


PATCHITO V. DELA TORRE
Park Ranger



Republic of the Philippines
Department of Environment and Natural Resources
MIMAROPA Region

Community Environment and Natural Resources Office

EL NIDO-TAYTAY MANAGED RESOURCE PROTECTED AREA

Calle Real, Bgy. Masagana, El Nido, Palawan 5313

Contact No: GLOBE (0917-110-3262)

Email: denrpao_elnidopal@yahoo.com / entmrpa@gmail.com

