




Republic of the Philippines
Department of Environment and Natural Resources
MIMAROPA Region
PROVINCIAL ENVIRONMENT AND NATURAL RESOURCES OFFICE
Bgy. Sta. Monica, Puerto Princesa City, Palawan
Telfax No. (048) 434 - 8791
Email Add: penropalawan@denr.gov.ph



June 27, 2022

MEMORANDUM

FOR : The Regional Executive Director
DENR - MIMAROPA, 1515 L&S Building
Roxas, Blvd., Ermita, Manila

FROM : The Provincial Environment and
Natural Resources Officer


SUBJECT : **SUBMISSION OF INVENTORIED, IDENTIFIED AND
MAPPED WATER SOURCE WITHIN THE AREA OF
JURISDICTION OF CENRO QUEZON, PALAWAN**

Forwarded is the Memorandum from CENRO – Quezon, Palawan dated June 10, 2022 along with the Memorandum from the Water Resource Use Section (WRUS) attached inventory report.

Please be informed that the identified water source is intended for potable water and consumption of at least fifty (50) households of Sitio Tagbaluco, Barangay Culasian, Rizal, Palawan.

Also attached are digitized maps and geo-tagged photos for reference.

For information and record.


FELIZARDO B. CAYATOC

Cc:

CENRO – Quezon, Palawan

TSD/File *kkva
Doc. Ref. No. 2022-5304

DENR-PALAWAN
PENRO-RECORDS
RELEASED
By _____
Date: 13 JUL 2022 1490



Republic of the Philippines
Department of Environment and Natural Resources
MIMAROPA Region
COMMUNITY ENVIRONMENT AND NATURAL RESOURCES OFFICE
National Highway, Bgy. Alfonso XIII, Quezon, Palawan
Contact No.: 0997-982-3016
Email: cenroquezon@denr.gov.ph

June 10, 2022

MEMORANDUM

FOR : The Regional Executive Director
1515 L&S Building, Roxas Blvd.
Ermita, Manila

THRU : The Provincial Environment and
Natural Resources Officer
Sta. Monica, PPC

FROM : The Community Environment and
Natural Resources Officer
Quezon, Palawan

SUBJECT : **SUBMISSION OF INVENTORIED, IDENTIFIED AND MAPPED
WATER SOURCE WITHIN THE AREA OF JURISDICTION OF
CENRO QUEZON, PALAWAN**

DENR PENRO
PALAWAN RECORDS
RECEIVED


BY: *[Signature]*
DATE: 06-17-2022 D-5364

Forwarded is the inventoried, and identified Water Source within the jurisdiction of CENRO, Quezon, Palawan following the prescribed format together with the Sketch Map and geo-tagged photos.

Please be informed that the identified Water Source is located in Bgy. Aramaywan, Narra, Palawan and will be managed by the LGU Narra, Palawan. The said water source is identified for the consumption of at least three hundred (300) households in the locality.

For information and record.

[Signature]
LEONARD T. CALUYA
CENRO






June 10, 2022

INVENTORY OF WATER SOURCE

No.	NAME OF ESTABLISHMENT	LOCATION	GPS COORDINATES		NATURE OF WATER SOURCE
			LAT	LONG	
1	ARAMAYWAN RIVER WATER SYSTEM	Bgy. Aramaywan, Narra, Palawan	9° 12' 41" N	118° 9' 47" E	Surface Water

Prepared by:


DJOANNA D. NATIVIDAD
Land Management Inspector


KEITH R. CASTILLO
Forest Technician I



Republic of the Philippines
Department of Environment and Natural Resources
MIMAROPA Region
COMMUNITY ENVIRONMENT AND NATURAL RESOURCES OFFICE
National Highway, Bgy. Alfonso XIII, Quezon, Palawan
Contact No.: 0997-982-3016
Email: cenroquezon@denr.gov.ph

June 10, 2022

MEMORANDUM

FOR : The Community Environment and
Natural Resources Officer

THRU : Rosalyn S. Jasmin
LMO II / In-Charge, RPS

FROM : The Undersigned

SUBJECT : **REPORT ON THE CONDUCTED INVENTORY,
IDENTIFICATION AND MAPPING OF WATER SOURCE WITHIN
THE AREA OF JURISDICTION OF CENRO QUEZON, PALAWAN**

In connection to the above-noted subject, hereunder is our report based on ground verification, to wit;

- That the area is within **TIMBERLAND** (Forestland) as per Project No. 10-M of Land Classification Map No. 2739 located in Barangay Aramaywan, Narra, Palawan.
- That said Water Source and Water System was first manage by the KALAH Foundation in coordination with the Bgy. LGU since 2014.
- That the Municipal Office of Narra under the direct management of the Municipal Economic Enterprise Development Office (MEEDO) has now taken over the Aramaywan Water System Management. This is to develop the said water source for the most convenience of the residents/consumers.
- That the said Water Source is intended for potable water and consumption of at least three hundred (300) households of Bgy. Aramaywan, Narra, Palawan.

Attached herewith are the Map and geo-tagged photos taken at the area.

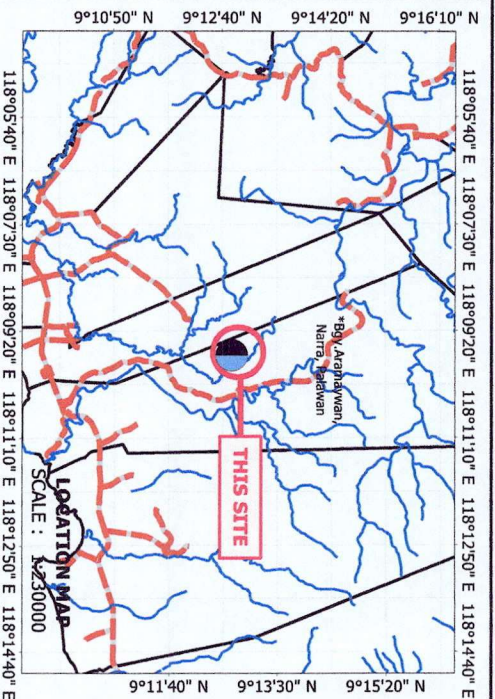
For his information and further instruction.


DJOANNA D. NATIVIDAD


KEITH R. CASTILLO

TECHNICAL DESCRIPTION

Longitude	Latitude
118°09'47.8" E	9°12'41.4" N



118°09'40" E

118°09'50" E

118°09'50" E



MAP

showing the location of

Aramaywan River Water System located at Bgy. Aramaywan, Narra, Palawan as one of Level III Water System under the management of Municipal Economic Enterprise Development Office - Narra Water Supply System

SCALE : 1:2000

Projection: Universal Transverse Mercator - Zone 50 (N)

Datum : World Geodetic 1984 (WGS84)



CERTIFICATION

This is to certify that the location of Aramaywan River Water System located at Bgy. Aramaywan, Narra, Palawan within Forestland/ Timberland, per Project No. 10-M, of Land Classification Map No. 2739.
This map was prepared based on the actual survey and plotted using other references available in this Office.

Digitized by:

KEITH R. CASTILLO
Forest Technician I


Verified by:

JOANNA B. NATIVIDAD
Land Management Inspector

Attested by:

LEONARD TICALPA
CENRO

FORESTLAND/ TIMBERLAND
Project no. 10-M
LC Map no. 2739



Note:
Subject for future
precise survey.



9°12'40" N

9°12'40" N

118°09'40" E

118°09'50" E

118°09'50" E



Republic of the Philippines
Department of Environment and Natural Resources
MIMAROPA Region
COMMUNITY ENVIRONMENT AND NATURAL RESOURCES OFFICE
National Highway, Bgy. Alfonso XIII, Quezon, Palawan
Contact No.: 0917-160-4920
Email: cenroquezon@denr.gov.ph

Geotagged photos showing the Aramaywan River Water System located at Bgy. Aramaywan, Narra, Palawan as one of Level III Water System under the management of Municipal Economic Enterprise Development Office -Narra Water Supply System.



[Handwritten signatures]