




Republic of the Philippines
Department of Environment and Natural Resources
Provincial Environment and Natural Resources Office
MIMAROPA Region

Bgy. Sta. Monica, Puerto Princesa City, Palawan

E-mail: penropalawan@denr.gov.ph

Telfax No. (048) 433-5638 / (048) 433-5638



Region

July 13, 2022

MEMORANDUM

FOR : The Regional Executive Director
DENR MIMAROPA
1515 L&S Bldg., Roxas Blvd.
Ermita, Manila

FROM : The Provincial Environment and
Natural Resources Officer

SUBJECT : **REPORT ON WATER QUALITY MONITORING WITHIN
LEGISLATED NIPAS PROTECTED AREA/TOTAL ACTUAL
POLLUTION LOAD ON COASTAL AND MARINE
ECOSYSTEM WITHIN EL NIDO TAYTAY MANAGED
RESOURCE PROTECTED AREA (ENTMRPA), EL NIDO,
PALAWAN**

Forwarded is the memorandum dated July 1, 2022 from CENRO Taytay along with the Report on Water Quality Monitoring within El Nido-Taytay Managed Resource Protected Area (ENTMRPA).

Please be informed that on June 7, 2022, the ENTMRPA- Protected Area Management Office (PAMO) personnel together with the Environmental Management Bureau (EMB) personnel conducted a water sampling as part of the water quality monitoring at different established stations within the protected area. The collected water samples were sent to the EMB Regional Office for analysis.

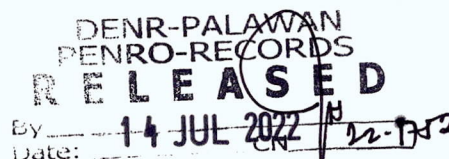
For information and record.



"For the PENRO"

Atin
ANGELICA D. VERIAN

Senior Forest Management Specialist/NGP Provincial Coordinator
In-Charge Office of the PENRO





Republic of the Philippines
Department of Environment and Natural Resources
MIMAROPA Region

COMMUNITY ENVIRONMENT AND NATURAL RESOURCES OFFICE

By the National Highway, Poblacion, Taytay, Palawan 5312

Mobile: 0926-505-9335 TM 0912-171-3889 TNT

Email: cenrotaytay@denr.gov.ph

July 01, 2022

MEMORANDUM

FOR : The Provincial Environment and Natural Resources Officer- Palawan
Sta. Monica, Puerto Princesa City

FROM : The Community Environment and Natural Resources Officer
This jurisdiction

SUBJECT : **REPORT ON WATER QUALITY MONITORING WITHIN
LEGISLATED NIPAS PROTECTED AREA /TOTAL ACTUAL
POLLUTION LOAD ON COASTAL AND MARINE ECOSYSTEM
WITH IN PA FOR EL NIDO-TAYTAY MANAGED RESOURCE
PROTECTED AREA (ENTMRPA), EL, NIDO, PALAWAN**

Respectfully forwarded is the memorandum dated June 20, 2022 from Assistant Protected Area Superintendent (APASu) Jenuel P. Casel pertaining to the target activity on Water Quality Monitoring within National Integrated Protected Areas System (NIPAS) Protected Area/ Total Actual pollution load on coastal and marine ecosystem with PA under Marine Protected Area Strengthening and Networking for the second quarter of CY 2022.

Based on the report, the activity was accomplished by the PAMO personnel together with Environmental Management Bureau (EMB) personnel on the six (6) established monitoring stations using water sensing instrument to determine the initial water parameters.

This serves as our **Means of Verification** on the target activity.

For information and record.

For and in the absence of the CENRO:

DENR CENRO
TAYTAY, PALAWAN
RELEASED

BY: *[Signature]*
DATE: JUL 01 2022 1871

[Signature]
ALEXANDER E. MANCIO
SEMS/Chief, RPS
In-charge, Office of the CENRO
R

Cc: PAMO-ENTMRPA



Republic of the Philippines
Department of Environment and Natural Resources
MIMAROPA Region
Community Environment and Natural Resources
EL NIDO-TAYTAY MANAGED RESOURCE PROTECTED AREA
Calle Real, Barangay Masagana, El Nido, Palawan, 5313
Contact No. LANDLINE (0917-1103-262)
Email: denrpao_elnidopal@yahoo.com / entmrpa@gmail.com

June 20, 2022

MEMORANDUM

FOR : The Community Environment and Natural Resources Officer
Taytay, Palawan

FROM : The Protected Area Superintendent
El Nido-Taytay Managed Resource Protected Area

SUBJECT : ACCOMPLISHMENT ON WATER QUALITY MONITORING WITHIN LEGISLATED NIPAS PROTECTED AREA UNDER MARINE PROTECTED AREA STRENGTHENING AND NETWORKING OF EL NIDO-TAYTAY MANAGED RESOURCE PROTECTED AREA (ENTMRPA) FOR 2nd QUARTER OF CY 2022

DENR CENRO
TAYTAY, PALAWAN
RECEIVED
BY: *[Signature]*
DATE: 6/20/22 CN: 3289

Respectfully forwarded is the memorandum dated June 10, 2022 from Park Ranger Steven John B. Andao pertaining to the accomplished activity under the Water Quality Monitoring within National Integrated Protected Areas System (NIPAS) Protected Area under Marine Protected Area Strengthening and Networking of El Nido-Taytay Managed Resource Protected Area (ENTMRPA) with assistance from this office for second quarter of CY 2022.

Please be informed that the team conducted water sampling on June 7, 2022 at six (6) established stations at Corong-corong-Vanilla Cove Stations, ten (10) El Nido Bay Stations, three (3) Estero Stations and nine (9) Outfall/Coastal Sampling Stations with a total of twenty-eight (28) sampling stations located in El Nido mainland. Water sensing instrument was used for determination of initial water parameters.

The collected water samples were sent to Environmental Management Bureau (EMB) Regional Office for further analysis. Be informed further that the same activity was conducted for the month of April and May 2022 per memorandum dated May 19, 2022 and April 19, 2022.

This serve as our **Means of Verification** (MOV) for Water Quality Monitoring within NIPAS Protected Area under Marine Protected Area Strengthening and Networking of ENTMRPA for second quarter of CY 2022.

For information and record.

DENR - PAO
ENTMRPA,
El Nido, Palawan
RELEASED
By: *[Signature]*
Date: 06.21.22
C.N.: 0570

For the PASu,

[Signature]
JENUEL P. CASEL
Park Maintenance Foreman
Asst. PASu, ENMRPA



Republic of the Philippines
Department of Environment and Natural Resources
MIMAROPA Region
Community Environment and Natural Resources
EL NIDO-TAYTAY MANAGED RESOURCE PROTECTED AREA
Calle Real, Barangay Masagana, El Nido, Palawan, 5313
Contact No. LANDLINE (0917-1103-262)
Email: denrpao_elnidopal@yahoo.com / entmrpa@gmail.com

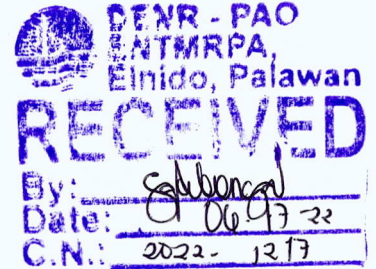
June 10, 2022

MEMORANDUM

FOR : The Protected Area Superintendent
El Nido-Taytay Managed Resource Protected Area

FROM : The Park Ranger
El Nido-Taytay Managed Resource Protected Area

**SUBJECT : REPORT ON WATER QUALITY MONITORING WITHIN
LEGISLATED NIPAS PROTECTED AREA UNDER MARINE
PROTECTED AREA STRENGTHENING AND NETWORKING
OF EL NIDO-TAYTAY MANAGED RESOURCE PROTECTED
AREA (ENTMRPA) FOR MONTH OF JUNE 2022**



Please be informed that the undersigned assisted in the collection of water samples within El Nido-Bacuit Bay and outfall spearheaded by the Provincial Environmental Management Unit (PEMU) personnel Ms. Rio M. Reyes, Peter Abobot and Nicaith Trisha Enrile on June 7, 2022 under target activity on Water Quality Monitoring within Legislated Nipas Protected Area Under Marine Protected Area Strengthening And Networking Of El Nido-Taytay Managed Resource Protected Area (ENTMRPA) For Month Of June 2022.

Please be informed that the team collected the water samples from six (6) established stations at Corong-corong-Vanilla Cove Stations, ten (10) El Nido Bay Stations, three (3) Estero Stations and nine (9) Outfall/Coastal Sampling Stations with a total of twenty-eight (28) sampling stations located in El Nido mainland. Water sensing instrument (YSI) was also used to initially determine the primary water parameters such as temperature, dissolved oxygen, pH, conductivity, ORP and turbidity. The water samples were sent to the EMB Regional office for further laboratory analysis.

Attached herewith are the geotagged photos for reference.

For information and record.


STEVEN JOHN B. ANDAO

PHOTO DOCUMENTATION



CERTIFICATION

This is to certify that the above photos were true and correct and taken during the collection of water samples within El Nido-Bacuit bay/Outfall on June 7, 2022 spearheaded by Provincial Environmental Management Unit (PEMU) personnel.


STEVEN JOHN B. ANDAO
Park Ranger