




Republic of the Philippines
Department of Environment and Natural Resources
MIMAROPA Region
Provincial Environment and Natural Resources Office



July 14, 2022

MEMORANDUM

FOR : The Regional Executive Director
MIMAROPA Region

FROM : The PENRO
Oriental Mindoro


SUBJECT : **SUBMISSION OF LAWIN MONTHLY ACCOMPLISHMENT
REPORT**

Forwarded is the monthly accomplishment report of CENRO Socorro relative to the conducted patrolling within their area of jurisdiction.

Please be informed that a total of 54.78 kilometers was patrolled within the jurisdiction of CENRO Socorro, Oriental Mindoro for the period of June 14 to June 24, 2022. Threats were observed, properly recorded and addressed based on the submitted patrol reports. Be informed further that syncing of patrol data are uploaded regularly.

Attached are patrol reports generated under SMART system.

TSD CHIEF ALMA E. GIBE
In-Charge, PENRO Oriental Mindoro



DENRPENRO2207000039



Republic of the Philippines
Department of Environment and Natural Resources
MIMAROPA Region
Community Environment and Natural Resources Office

June 24, 2022

MEMORANDUM

FOR : The Regional Executive Director
THRU : The In-charge, Office of the PENRO
FROM : The CENR Officer
SUBJECT : **SUBMISSION OF LAWIN ACCOMPLISHMENT REPORT
COVERING JUNE 14, 2022 TO JUNE 24, 2022**

DENR-MIMAROPA REGION	
PROVINCIAL ENVIRONMENT AND NATURAL RESOURCES OFFICE	
ORIENTAL MINDORO	
PENRO TRACKING NO.	
RECEIVED BY:	<i>[Signature]</i>
DATE:	JUL 01 2022
TIME:	

Respectfully forwarding the accomplishment report under Lawin Forest and Biodiversity Protection System covering June 14, 2022 to June 24, 2022.

Please be informed that CENRO Socorro patrollers patrolled a total of 54.78 kilometers during the said period. The threats observed were addressed thru proper coordination with respective barangay local government units and conduct of monitoring activities. The patrollers were also instructed to conduct continuous patrolling especially to the areas with the recorded threats.

For information and record.

[Signature]
RODEL M. BOYLES



June 24, 2022

MEMORANDUM

FOR : The CENR Officer

THRU : The DMO IV
The Chief, MES
The Unit Head, Enforcement Unit

FROM : The Lawin Data Manager

SUBJECT : **SUBMISSION OF LAWIN ACCOMPLISHMENT REPORT
COVERING JUNE 14, 2022 TO JUNE 24, 2022**


Respectfully submitting the accomplishment report under Lawin Forest and Biodiversity Protection System covering June 14, 2022 to June 24, 2022 wherein patrollers patrolled a total of 54.78 kilometers during the said period.

Coordination to the respective barangay local government units and conduct of monitoring and apprehensions were done to address the observed threats. The patrollers are also advised to conduct frequent patrolling especially to the areas with recorded threats.

Patrols were already in synched with the server as well as the observed threats which were addressed using the patrollers' reports as bases and attachments.

Attached are the generated system report.

For information and further instruction, if any.


ADRIAN V. CATUD



Summary Patrol Report

Region 04B - Socorro

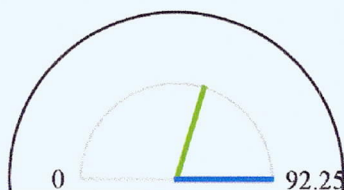
Number of days analyzed: 10

24 Jun 2022 5:42 PM

This report presents the patrol performance and quality of the implementing unit during the above stated period of time (number of days). The report contains information on accomplishment rate, coverage and intensity of patrolling in different forest types on patrol distance covered per patroller. The information is meant to provide a basis for patrol planning for the next planning period and implementation of adaptive measures to enhance patrolling as necessary.

Overall accomplishment rate*

Level of Accomplishment



● Accomplishment
● Target

Accomplishment* for the period

54.78

Target* distance for the period

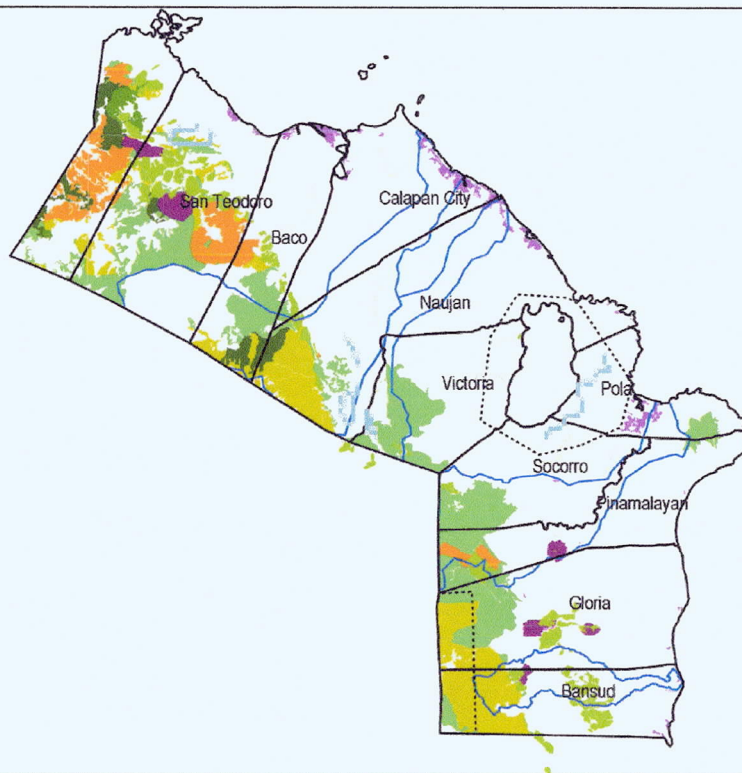
92.25

Accomplishment Rate:

59.39%

*Target is computed based on 10km target per team of 4 DENR patrollers per month

Patrol coverage and intensity





Republic of the Philippines
Department of Environment and Natural Resources
Lawin Forest and Biodiversity Protection System

Patrol distance covered by each forest ranger

Forest Ranger	Patrol Distance Accomplished
Jernel Luis	22.98
Levelita Erlano	22.98
Meynard Minesterio	22.98
Rendon Talagtag	22.98
Rey Mar Gunday	22.98
Robelyn Corpuz	22.98
Roland Fababeir	22.98
Armando Cabungcal	18.66
Herrick Jurado	18.66
Julius Fontanilla	18.66
Norman Asi	18.66
Adrean Castillo	13.14
Arnaldo Pudiquet	13.14
Elcid Montero	13.14
Michel Lopez	13.14
Monching Gunday	13.14
Rhona Liwag	6.77