




Republic of the Philippines  
Department of Environment and Natural Resources  
**MIMAROPA Region**  
Provincial Environment and Natural Resources Office



July 14, 2022

**MEMORANDUM**

**FOR** : The Regional Executive Director  
MIMAROPA Region

**FROM** : The PENRO  
Oriental Mindoro


**SUBJECT** : **SUBMISSION OF LAWIN MONTHLY ACCOMPLISHMENT  
REPORT**

Forwarded is the monthly accomplishment report of CENRO Roxas relative to the conducted patrolling within their area of jurisdiction.

Please be informed that a total of 77.083 kilometers was patrolled within the jurisdiction of CENRO Roxas, Oriental Mindoro for the months of May and June 2022. Threats were observed, properly recorded and addressed based on the submitted patrol reports. Be informed further that syncing of patrol data are uploaded regularly.

Attached are patrol reports generated under SMART system.

  
**TSD CHIEF ALMA E. GIBE**  
In-Charge, PENRO Oriental Mindoro



DENRPENRO2207000035



Republic of the Philippines  
Department of Environment and Natural Resources  
MIMAROPA Region

**Community Environment and Natural Resources Office**

Camia St., San Mariano, Roxas, Oriental Mindoro

Contact No.: 0917 876 9985 / 0917 169 0232

VOIP: (043) 289-7118

Email: cenroroxas\_orientalmin@yahoo.com

July 06, 2022

**MEMORANDUM**

**FOR** : The In-charge, PENRO Oriental Mindoro  
Suqui, Calapan City, Oriental Mindoro

**FROM** : The CENR Officer

**SUBJECT** : **SUBMISSION OF MONTHLY REPORT (MAY & JUNE) FOR  
LAWIN FOREST AND BIODIVERSITY PROTECTION  
SYSTEM UNDER CENRO ROXAS JURISDICTION FOR CY  
2022**

<b>DENR-MIMAROPA REGION</b>	
<b>PROVINCIAL ENVIRONMENT AND NATURAL RESOURCES OFFICE</b>	
<b>ORIENTAL MINDORO</b>	
PENRO TRACKING NO.	
RECEIVED BY:	<i>[Signature]</i>
DATE:	JUL 11 2022
TIME:	

Forwarding the Patrol Report for the months of May & June of Lawin Forest and Biodiversity Protection System.

The safety and health of our patrollers are of utmost important to us. Despite of the COVID-19 situation the support to full operationalization of Lawin System by this month in our office but observed proper measures to ensure safety of our personnel. We assigned three teams to patrol the conservation/patrol area within our area of jurisdiction with at least 120 kilometers patrolled for the said months and a total of **77.083 kilometer** was accomplished. Please consider this as our MOV for the 2<sup>nd</sup> quarter target of CY 2022.

Attached was patrol report of our Lawin Data Manager.

For her information, record and reference.

*[Signature]*  
ENGR. CAESAR E. QUEBEC





Republic of the Philippines  
Department of Environment and Natural Resources  
**MIMAROPA Region**  
Community Environment and Natural Resources Office

**GEO-TAGGED PHOTOS OF THE LAWIN PATROLLING ON THE FOREST AND  
BIODIVERSITY PROTECTION ACTIVITY WITHIN CONSERVATION AREA,  
GRADUATED NGP, CBFM AND WATERSHED AREA AT SO LAGNAS AND SO  
YUNOT BARANGAY NASUCOB, BULALACAO, ORIENTAL MINDORO**



Camia Street, San Mariano, Roxas, Oriental Mindoro  
DENR Contact Nos. (043) 289-7118, Contact No. 09178769985  
Email Address: cenroroxas\_orientalmin@yahoo.com/cenroroxasorientalmin@denr.gov.ph





Republic of the Philippines  
Department of Environment and Natural Resources  
**MIMAROPA Region**  
Community Environment and Natural Resources Office

**GEO-TAGGED PHOTOS OF THE LAWIN PATROLLING ON THE FOREST AND  
BIODIVERSITY PROTECTION ACTIVITY WITHIN CONSERVATION AREA,  
GRADUATED NGP, CBFM AND WATERSHED AREA AT BARANGAY NASUCOB,  
BULALACAO, ORIENTAL MINDORO**



Carnia Street, San Mariano, Roxas, Oriental Mindoro  
DENR Contact Nos. (043) 289-7118, Contact No. 09178769985  
Email Address: cenroroxas\_orientalmm@yahoo.com/cenroroxasormindoro@denr.gov.ph





Republic of the Philippines  
Department of Environment and Natural Resources  
**Region IV- MIMAROPA**  
Community Environment and Natural Resources Office

MEMORANDUM

FOR : The OIC-CENR Officer

THRU : The Chief, Monitoring and Enforcement section


FROM : Patrol Sector III – Team Bulalacao

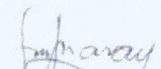
SUBJECT : **NARRATIVE ACCOMPLISHMENT REPORT ON LAWIN FOREST PROTECTION BIODIVERSITY CONSERVATION SYSTEM FOR THE MONTH OF JUNE, 2022.**


DATE : June 6, 2022

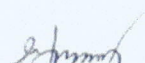
The Team led by Forest Ranger Oliver A. Noble (Team Leader) and Marites D. Almarez (Data Recorder), the team decide to patrol on June 1 and June 2, 2022 at So. Sta. Rosa and So. Tambangan, Brgy. San Juan, Bulalacao, Oriental Mindoro led by Marites D. Almarez and Marvin H. Banay, the observation of team are 1st and secondary growth respectively. There is no threats activity on that area.

And the 2<sup>nd</sup> Team led by Forest Ranger Oliver A. Noble and FPO's Marvin U. Tugan and Diman Dit-Ag went to So. Lagnas and So. Yunot, Brgy. Nasucob, Bulalacao, Oriental Mindoro. The area has planted some Narra and Gmelina trees. There also have a fruit trees, mango, coconut and banana plant. Secondary growth all observation of the area,

  
**OLIVER A. NOBLE**  
FR/Patrol leader

  
**MARVIN H. BANAY**  
FPO /Guide

  
**MARITES D. ALMAREZ**  
FR/Recorder

  
**MARVIN U. TUGAN**  
FPO /Guide


  
**DIMAN DIT-AG**  
FPO/Guide

Purok Camia 2, Barangay San Mariano  
Roxas, Oriental Mindoro  
Email: cenroroxas\_orientalmin@yahoo.com

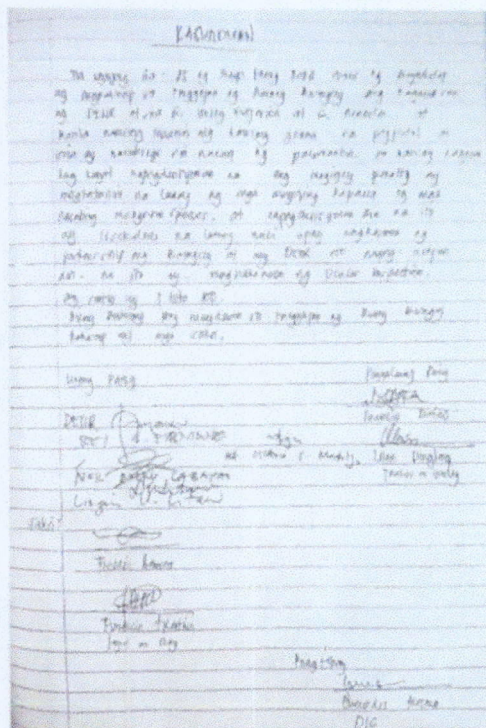




Republic of the Philippines  
Department of Environment and Natural Resources  
**MIMAROPA Region**  
Community Environment and Natural Resources Office



The above picture shows the meeting of DENR Personnel and Offenders together with Barangay Officials.



The picture shows the agreement of DENR Personnel and Offenders together with Barangay Officials.





Republic of the Philippines  
Department of Environment and Natural Resources  
**MIMAROPA Region**  
**Community Environment and Natural Resources Office**

May 30, 2022

**MEMORANDUM**

**FOR** : The CENR Officer  
San Mariano, Roxas, Oriental Mindoro

**THRU** : The Chief – Monitoring and Enforcement Section  
*Attn* : Data Manager

**FROM** : The Lawin Patrol Mansalay and Gloria Team

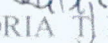
**SUBJECT** : **SUBMISSION OF REPORT REGARDING THE  
THREATS ENCOUNTERED DURING PATROLLING  
OF LAWIN FOREST PROTECTION AND  
BIODIVERSITY CONSERVATION PATROL SECTOR  
MANSALAY AND GLORIA**


The LAWIN Patroller of Mansalay and Gloria Sector Team had an action taken with the alleged cutting of some mangrove species and conducted a hearing of certain MR. LEONILO MATEO and Mr. WILDE GAJARION at the Barangay Hall of Barangay Don Pedro, Mansalay, Oriental Mindoro around 9:30 am of May 25, 2022 together with Barangay Officials and For. II Rey G. Firmanes.

During our meeting the both sides agreed and promised to plant a one thousand propagules (bakhaw) of mangrove trees equivalent to the fine of illegally cut trees at the nearby mangrove area.

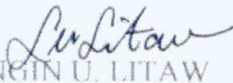
Attached are the geo-tagged pictures of meeting and minutes.


For your information and record.

  
MA. VICTORIA T. MONTELEJA  
Recorder/ Forest Ranger

  
MARK ANTHONY C. ADES  
Spotter/FPO

  
JOSEPH A. ADES  
Spotter/FPO

  
LINGIN U. LITAW  
Asst. Team Leader/ Forest Ranger

  
NEIL ROCKY A. CABAYAO  
Team Leader/ Forest Ranger






Republic of the Philippines  
Department of Environment and Natural Resources  
**Region IV- MIMAROPA**  
Community Environment and Natural Resources Office

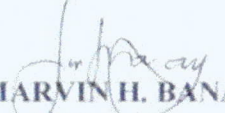
MEMORANDUM


FOR : The OIC-CENR Officer  
THRU : The Chief, Monitoring and Enforcement section  
FROM : Patrol Sector III – Team Bulalacao  
SUBJECT : **NARRATIVE ACCOMPLISHMENT REPORT ON LAWIN  
FOREST PROTECTION BIODIVERSITY CONSERVATION  
SYSTEM FOR THE MONTH OF MAY, 2022.**  
DATE : May 30, 2022


On the 25<sup>th</sup> & 26<sup>th</sup> May 2022 the Patrol Sector III-( Bulalacao & Bansud) conducted Lawin Patrol at Brgy. San Juan, Bulalacao, Oriental Mindoro.


Before the patrol begins we coordinated with the Barangay Officials and Brgy. Auxillary and be our guide for this activities and ensure safety of the team. The ist observation of forest condition, early secondary, the team seen that they have a damaged of landslide due of typhoon, the damage will be fix within one (1) month. Over-all of observation, they have no illegal cutting of kaingin system seen in that area .

  
**OLIVER A. NOBLE**  
FR/Patrol Leader

  
**MARVIN H. BANAY**  
FPO /Guide

  
**MARITES D. ALMAREZ**  
FR/Recorder

  
**MARVIN U. TUGAS**  
FPO /Guide

  
**DIMAN DITTAG**  
FPO/Guide





Republic of the Philippines  
Department of Environment and Natural Resources  
**MIMAROPA Region**  
Community Environment and Natural Resources Office

**GEO-TAGGED PHOTOS OF THE LAWIN PATROLLING ON THE FOREST AND  
BIODIVERSITY PROTECTION ACTIVITY WITHIN CONSERVATION AREA,  
GRADUATED NGP, CBFM AND WATERSHED AREA AT SO BANTI, BARANGAY  
SAN ROQUE, BULALACAO, ORIENTAL MINDORO**



Camia Street, San Mariano, Roxas, Oriental Mindoro  
DENR Contact Nos. (043) 289-7118, Contact No. 09178769985  
Email Address: cenroroxas\_orientalmn@yahoo.com/cenroroxasormindoro@denr.gov.ph





Republic of the Philippines  
Department of Environment and Natural Resources  
**MIMAROPA Region**  
Community Environment and Natural Resources Office

**GEO-TAGGED PHOTOS OF THE LAWIN PATROLLING ON THE FOREST AND  
BIODIVERSITY PROTECTION ACTIVITY WITHIN CONSERVATION AREA,  
GRADUATED NGP, CBFM AND WATERSHED AREA AT SO TAMBANGAN,  
BARANGAY SAN JUAN, BULALACAO, ORIENTAL MINDORO**



Canua Street, San Mariano, Roxas, Oriental Mindoro  
DENR Contact Nos (043) 289-7118, Contact No : 09178769985  
Email Address: cenrroxas\_orientalmn@yahoo.com/cenrroxasormindoro@denr.gov.ph





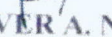
Republic of the Philippines  
Department of Environment and Natural Resources  
**Region IV- MIMAROPA**  
Community Environment and Natural Resources Office


MEMORANDUM


FOR : The OIC-CENR Officer  
THRU : The Chief, Monitoring and Enforcement section  
FROM : Patrol Sector III – Team Bulalacao  
SUBJECT : **NARRATIVE ACCOMPLISHMENT REPORT ON LAWIN  
FOREST PROTECTION BIODIVERSITY CONSERVATION  
SYSTEM FOR THE MONTH OF MAY, 2022.**  
DATE : May 23, 2022


On the 19<sup>th</sup> of May 2022, the Patrol Sector III (Bulalacao & Bansud) conducted Lawin Patrol at So. Banti, Brgy. San Roque, Bulalacao, Oriental Mindoro.


At 8:02 am, the teams proceed to the said area and our first observations of forest condition seen are early and secondary. There are no sign of kaingin system and typhoon damaged in the area. The trees commonly can be are Lauan, Mahogany, Gmelina and Coconut. They we end patrolling in three hours.

  
**OLIVER A. NOBLE**  
FR/Patrol leader

  
**MARVIN H. BANAY**  
FPO /Guide

  
**MARITES D. ALMAREZ**  
FR/Recorder

  
**MARVIN U. TUGAS**  
FPO /Guide

  
**DIMAN DIT-AG**  
FPO/Guide





Republic of the Philippines  
Department of Environment and Natural Resources  
**MIMAROPA Region**  
Community Environment and Natural Resources Office







Republic of the Philippines  
Department of Environment and Natural Resources  
**MIMAROPA Region**  
**Community Environment and Natural Resources Office**

May 16, 2022

**MEMORANDUM**

**FOR :** The CENR Officer

**ATTN :** The Lawin Data Manger

**THRU :** The Chief, Monitoring and Enforcement Section

**FROM :** Forest Ranger/Team Leader  
Patrol Sector II-Roxas/Bongabong/Pinamalayan

**SUBJECT: NARRATIVE REPORT/PATROL REPORT FOR LAWIN FOREST AND BIODIVERSITY PROTECTION SYSTEM FOR THE MONTH OF APRIL 2022 OF (PATROL SECTOR II).**

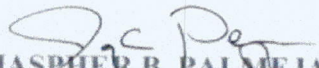
Last April 28, 2022, Patrol Sector II, led by team leader Forest Ranger Jaspheer B. Palmejar conducted LAWIN Patrol with the conservation area at So. Tawga Diit, Brgy. San Vicente, Roxas, Oriental Mindoro NGP site CY- 2016-2017.


As a Team Leader, the undersigned assigned each member the task for the said patrolling activities and to ensure to follow patrol target area within the municipality of Roxas. Before we start the patrolling activities we had a courtesy call to the barangay LGU and in the military detachment in the area for the safety of patrollers.


The team focused on threats and records its observations in every estimated One Hundred (100) meters of foot patrol. At the conservation area we observed most of the trees are early. There are no illegal activities during our patrolling. The forest condition in the area we observe are early secondary forest, open cultivated that have an estimated area more or less 1 hectares of fruits trees/forest trees like Guyabano, Mangga, Kalamansi, Gmelina and Mahogany at the area. The team accomplished more or less 5.88 kilometers foot patrol.

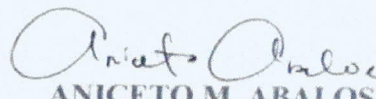
Attached is the Geo-Tagged Picture of patrolling activities.

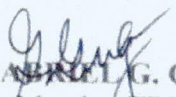
For her information and record.

  
**JASPER B. PALMEJAR**  
Team Leader/Forest Ranger

  
**LOVELINA JOY M. DUNO**  
Recorder/Forest Ranger

  
**LEO O. RAMOS**  
Member/FPO

  
**ANICETO M. ABALOS**  
Spotter/Forest Ranger

  
**GABRIEL G. GAIN**  
Member/FPO





Republic of the Philippines  
Department of Environment and Natural Resources  
**MIMAROPA Region**  
Community Environment and Natural Resources Office







Republic of the Philippines  
Department of Environment and Natural Resources  
**MIMAROPA Region**  
Community Environment and Natural Resources Office

May 16, 2022

**MEMORANDUM**

**FOR :** The CENR Officer

**ATT'N :** The Lawin Data Manger

**THRU :** The Chief, Monitoring and Enforcement Section

**FROM :** Forest Ranger/Team Leader  
Patrol Sector II-Roxas/Bongabong/Pinamalayan

**SUBJECT: NARRATIVE REPORT/PATROL REPORT FOR LAWIN FOREST AND BIODIVERSITY PROTECTION SYSTEM FOR THE MONTH OF MAY 2022 OF (PATROL SECTOR II).**

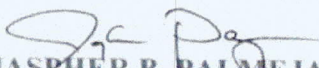
Last May 12, 2022, Patrol Sector II, led by team leader Forest Ranger Jaspher B. Palmejar conducted LAWIN Patrol with the conservation area at So. Atoy, Brgy. Lisap, Bongabong, Oriental Mindoro NGP site CY- 2016-2017.


As a Team Leader, the undersigned assigned each member the task for the said patrolling activities and to ensure to follow patrol target area within the municipality of Bongabong. Before we start the patrolling activities we had a courtesy call to the barangay LGU and in the military detachment in the area for the safety of patrollers.

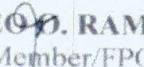
The team focused on threats and records its observations in every estimated One Hundred (100) meters of foot patrol. At the conservation area we observed most of the trees are early. There are no illegal activities during our patrolling. The forest condition in the area we observe are early secondary forest, open cultivated that have an estimated area more or less 1 hectares of fruits trees/forest trees like Guyabano, Mangga, Lansones, Rambutan, Gmelina and Mahogany at the area. The team accomplished more or less 3 kilometers foot patrol.


Attached is the Geo-Tagged Picture of patrolling activities.

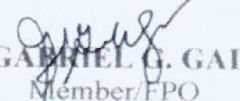
For her information and record.

  
**JASPER B. PALMEJAR**  
Team Leader/Forest Ranger

  
**LOVELY JOY M. DUNO**  
Recorder/Forest Ranger

  
**LEO D. RAMOS**  
Member/FPO

  
**ANICETO M. ABALOS**  
Spotter/Forest Ranger

  
**GABRIEL G. GAIN**  
Member/FPO





Republic of the Philippines  
Department of Environment and Natural Resources  
**MIMAROPA Region**  
Community Environment and Natural Resources Office



The above picture shows the cutting of some mangrove species and trees within the shoreline and mangrove areas.





Republic of the Philippines  
Department of Environment and Natural Resources  
**MIMAROPA Region**  
Community Environment and Natural Resources Office



The above picture shows the monitoring and patrolling of Mansalay and Gloria Patrol Team.

Purok Camia 2, Barangay San Mariano, Roxas, Oriental Mindoro  
Contact No: +639171135572  
Email: cenroroxas\_orientalmin@yahoo.com





Republic of the Philippines  
Department of Environment and Natural Resources  
**MIMAROPA Region**  
**Community Environment and Natural Resources Office**

May 16, 2022

**MEMORANDUM**

**FOR** : The CENR Officer  
San Mariano, Roxas, Oriental Mindoro

**THRU** : The Chief – Monitoring and Enforcement Section  
*Attn* : Data Manager

**FROM** : The Lawin Patrol Mansalay and Gloria Team

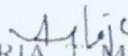
**SUBJECT** : **SUBMISSION OF LAWIN FOREST PROTECTION AND BIODIVERSITY CONSERVATION PATROLLING ACTIVITIES OF MANSALAY AND GLORIA SECTOR FOR THE MONTH OF MAY 2022**


The LAWIN Patroller of Mansalay and Gloria Sector Team conducted the continuing activities of foot patrol dated May 12, 2022 at Sitio Asag, Barangay Don Pedro, Mansalay, Oriental Mindoro. Before conducting the said activities, the team coordinated to the Barangay LGU's.


The Team Leader assigned each member the task for the said patrolling activities. We patrolled the Mangrove and Beach Forest Development Project (MBFDP) and the adjacent mangrove and Forest Zone areas. During our patrolling it observed the secondary growth mangrove species are widely seen in the area. The team had encountered the cutting of trees (Ipil-Ipil, Aroma and Mangrove Species). The team will investigate the threats encountered to the concerned LGU Barangay.

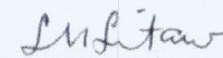
Attached is the Geo-Tagged Picture of patrolling activities.


For your information and record.

  
MA. VICTORIA T. MONTELEJA  
Recorder/ Forest Ranger

  
MARK ANTHONY C. ADES  
Spotter/FPO

  
JOSEPH A. ADES  
Spotter/FPO

  
LINGIN U. LITAW  
Asst. Team Leader/ Forest Ranger

  
NEIL ROCKY A. CABAYAO  
Team Leader/ Forest Ranger





Republic of the Philippines  
Department of Environment and Natural Resources  
**MIMAROPA Region**  
Community Environment and Natural Resources Office

**GEO-TAGGED PHOTOS OF THE LAWIN PATROLLING ON THE FOREST AND  
BIODIVERSITY PROTECTION ACTIVITY WITHIN CONSERVATION AREA,  
GRADUATED NGP, CBFM AND WATERSHED AREA AT SO BALAGWAY TO  
BENLI, BULALACAO, ORIENTAL MINDORO**



Camia Street, San Mariano, Roxas, Oriental Mindoro  
DENR Contact Nos. (043) 289-7118, Contact No. 09178769985  
Email Address: cenroroxas\_orientalmin@yahoo.com/cenroroxasormindoro@denr.gov.ph






Republic of the Philippines  
Department of Environment and Natural Resources  
**Region IV- MIMAROPA**  
Community Environment and Natural Resources Office


MEMORANDUM

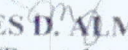
FOR : The OIC-CENR Officer  
THRU : The Chief, Monitoring and Enforcement section  
FROM : Patrol Sector III – Team Bulalacao  
SUBJECT : **NARRATIVE ACCOMPLISHMENT REPORT ON LAWIN  
FOREST PROTECTION BIODIVERSITY CONSERVATION  
SYSTEM FOR THE MONTH OF MAY, 2022.**  
DATE : May 16, 2022


On the 12<sup>th</sup> May 2022 at 9:00am, the team led by Forest Ranger Oliver A. Noble (Team Leader), Marites D. Almarez (Recorder) together with Forest Protection Officers Marvin U. Tugas, Marvin H. Banay & Diman Dit-Ag went to So. Balagnay, Benli, Bulalacao, Oriental Mindoro.

To do lawin patrolling, due up of rain, the activities delayed and we are continuous after the rain was stopped. After the lunch break, the team start patrolling the ist observation is secondary growth and all observation is there is no activities of illegal cutting, kaingin in the said area. The patrolling is end at 4:02 pm.

  
**OLIVER A. NOBLE**  
FR/Patrol leader

  
**MARVIN H. BANAY**  
FPO /Guide

  
**MARITES D. ALMAREZ**  
FR/Recorder

  
**MARVIN U. TUGAS**  
FPO /Guide

  
**DIMAN DIT-AG**  
FPO/Guide





Republic of the Philippines  
Department of Environment and Natural Resources  
**MIMAROPA Region**  
Community Environment and Natural Resources Office



The above picture shows the forest condition and perennial and agro-forest farming practice by locals





Republic of the Philippines  
Department of Environment and Natural Resources  
**MIMAROPA Region**  
**Community Environment and Natural Resources Office**

April 25, 2022

**MEMORANDUM**

**FOR** : The CENR Officer  
San Mariano, Roxas, Oriental Mindoro

**THRU** : The Chief – Monitoring and Enforcement Section  
*Attn* : Data Manager

**FROM** : The Lawin Patrol Mansalay and Gloria Team


**SUBJECT** : **SUBMISSION OF LAWIN FOREST PROTECTION AND BIODIVERSITY CONSERVATION PATROLLING ACTIVITIES OF MANSALAY AND GLORIA SECTOR FOR THE MONTH OF APRIL 2022**


The LAWIN Patroller of Mansalay and Gloria Sector Team conducted the continuing activities of foot patrol dated April 20, 2022 at Barangay Malayong, Gloria, Oriental Mindoro. Before conducting the said activities, the team coordinated to the Barangay LGU's.


The Team Leader assigned each member the task for the said patrolling activities and hired locals as a guide in our patrolling. We patrolled the NGP, CBFM and adjacent Forest Zone areas. During our patrolling it observed most of the area was converted to perennial and agro-forest farming planted mostly by coconut, banana intercrop with some crops and fruit bearing trees. Kaingin Farming are often practice of some locals and indigenous people. We also observed the secondary growth forest condition are widely seen in the area. No possible threats had been encountered during our patrolling activities.

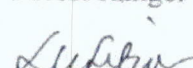
Attached is the Geo-Tagged Picture of patrolling activities.


For your information and record.

  
MA. VICTORIA T. MONTELEJA  
Recorder/ Forest Ranger

  
MARK ANTHONY C. ADES  
Spotter/FPO

  
JOSEPH A. ADES  
Spotter/FPO

  
LINGIN U. LITAW  
Asst. Team Leader/ Forest Ranger

  
NEIL ROCKY A. CABAYAO  
Team Leader/ Forest Ranger





Republic of the Philippines  
Department of Environment and Natural Resources  
MIMAROPA Region

**Community Environment and Natural Resources Office**

Camia St., San Mariano, Roxas, Oriental Mindoro

Contact No. +639178769985 / +639171690232

VOIP: (043) 289-7118

Email Address: [cernroroxasormindoro@denr.gov.ph](mailto:cernroroxasormindoro@denr.gov.ph)

---

**MEMORANDUM**


FOR : The CENR Officer  
THRU : The Chief, Monitoring and Enforcement Section  
FROM : Patrol Sector III – Team Bulalacao  
SUBJECT : NARRATIVE ACCOMPLISHMENT REPORT ON LAWIN FOREST PROTECTION BIODIVERSITY CONSERVATION SYSTEM FOR THE MONTH OF APRIL 2022  
DATE : April 25, 2022


---


On the 22<sup>nd</sup> of April, 2022, The Patrol Sector III conducted Lawin Rounds at So. Lagnas Brgy. San Roque.


As usual routine of the team, members has been instructed of their duties and responsibilities. Courtesy call has been conducted with the Barangay LGUs.


The team recognized the forest condition as Early Secondary and Advance Secondary. The related threat that has been observed was the *Kaingin System*. We conducted Information Education Campaign to Barangay Official as our action taken on the said threat. We ask the local leaders to disseminate the information they learn from us regarding the negative impact of *slash and burn* to our environment. The patrol ends at So. Gamol, Barangay, San Roque, Bulalacao, Oriental Mindoro.


  
**OLIVER A. NOBLE**  
Forest Ranger / Patrol Leader

  
**MARK LAWRENCE R. DE LEON**  
Forest Ranger / Spotter

  
**MARITES D. ALMAREZ**  
Forest Ranger / APL / Recorder

  
**MARVIN BANAY**  
FPO / Guide

  
**MARVIN TUGAS**  
FPO / Guide

  
**DIMAN DILAG**  
FPO / Guide





Republic of the Philippines  
Department of Environment and Natural Resources  
MIMAROPA Region  
**Community Environment and Natural Resources Office**  
Camia St., San Mariano, Roxas, Oriental Mindoro  
Contact No. +639178769985 +639171690232  
VOIP: (043) 289-7118  
Email Address: [cernroroxasormindoro@denr.gov.ph](mailto:cernroroxasormindoro@denr.gov.ph)

---







Republic of the Philippines  
Department of Environment and Natural Resources  
MIMAROPA Region  
**Community Environment and Natural Resources Office**  
Camia St., San Mariano, Roxas, Oriental Mindoro  
Contact No. +639178769985 / +639171690232  
VOIP: (043) 289-7118  
Email Address: [cernroroxasormindoro@denr.gov.ph](mailto:cernroroxasormindoro@denr.gov.ph)

---

**MEMORANDUM**


FOR : The CENR Officer  
THRU : The Chief, Monitoring and Enforcement Section  
FROM : Patrol Sector III – Team Bulalacao  
SUBJECT : NARRATIVE ACCOMPLISHMENT REPORT ON LAWIN FOREST PROTECTION BIODIVERSITY CONSERVATION SYSTEM FOR THE MONTH OF APRIL 2022  
DATE : April 25, 2022


---

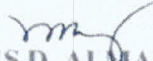
On the 28<sup>th</sup> and 29<sup>th</sup> of April, 2022, The Patrol Sector III conducted Lawin Rounds at So. Quipanglao Brgy. San Juan, Bulalacao.


As usual routine of the team, members has been instructed of their duties and responsibilities. Courtesy call has been conducted with the Barangay LGUs.

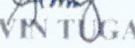
The team recognized the forest condition as Early Secondary and Advance Secondary. No threat has been found throughout the patrol. We conducted Information Education Campaign to every local we came across. We ask the local leaders to disseminate the information they learn from us regarding the negative impact of tree cutting and kaingin system to our environment. The patrol ends at So. Gamol, Barangay, San Roque, Bulalacao, Oriental Mindoro.

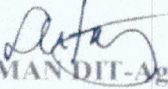
  
**OLIVER A. NOBLE**  
Forest Ranger / Patrol Leader

  
**MARK LAWRENCE R. DE LEON**  
Forest Ranger / Spotter

  
**MARITES D. ALMAZAN**  
Forest Ranger / APL / Recorder

  
**MARVIN BANAY**  
FPO / Guide

  
**MARVIN TUGAS**  
FPO / Guide

  
**DIMANDIT-AG**  
FPO / Guide





Republic of the Philippines  
Department of Environment and Natural Resources  
**MIMAROPA Region**  
**Community Environment and Natural Resources Office**



The above picture shows the forest condition and perennial and agro-forest farming practice by locals





Republic of the Philippines  
Department of Environment and Natural Resources  
**MIMAROPA Region**  
**Community Environment and Natural Resources Office**

April 11, 2022

**MEMORANDUM**

**FOR** : The CENR Officer  
San Mariano, Roxas, Oriental Mindoro

**THRU** : The Chief – Monitoring and Enforcement Section

*Attn* : Data Manager

**FROM** : The Lawin Patrol Mansalay and Gloria Team


**SUBJECT** : **SUBMISSION OF LAWIN FOREST PROTECTION AND BIODIVERSITY CONSERVATION PATROLLING ACTIVITIES OF MANSALAY AND GLORIA SECTOR FOR THE MONTH OF APRIL 2022**


The LAWIN Patroller of Mansalay and Gloria Sector Team conducted the continuing activities of foot patrol for the first week of April 6- 7, 2022 at Barangay Malayong, Gloria, Oriental Mindoro. Before conducting the said activities, the team coordinated to the Barangay LGU's.


The Team Leader assigned each member the task for the said patrolling activities and hired locals as a guide in our patrolling. We patrolled the NGP, CBFM and adjacent Forest Zone areas. During our patrolling it observed most of the area was converted to perennial and agro-forest farming planted mostly by coconut, banana and some fruit bearing trees. Kaingin Farming are often practice of some locals and indigenous people. We also observed the secondary growth forest condition are widely seen in the area.

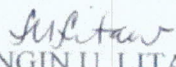
Attached is the Geo-Tagged Picture of patrolling activities.

For your information and record.

  
MA. VICTORIA J. MONTELEJA  
Recorder/ Forest Ranger

  
MARK ANTHONY C. ADES  
Spotter/FPO

  
JOSEPH A. ADES  
Spotter/FPO

  
LINGIN U. LITAW  
Asst. Team Leader/ Forest Ranger

  
NEIL ROCKY A. CABAYAO  
Team Leader/ Forest Ranger





July 01, 2022

**MEMORANDUM**

**FOR** : The CENR Officer

**THRU** : The Chief Monitoring and Enforcement Section

**FROM** : The Lawin Data Manager

**SUBJECT** : **SUBMISSION OF PATROL REPORT OF LAWIN FOREST AND BIODIVERSITY PROTECTION SYSTEM UNDER OUR AREA OF JURISDICTION FOR THE MONTH OF JUNE 2022**

Respectfully submitting the Patrol Report for the month of June of Lawin Forest and Biodiversity Protection System.

As we continue the support to full operationalization of Lawin System in our office, we assign three teams to patrol and monitor the graduated NGP areas, Mt. Iglit Baco National Park, CBFM areas, critical Watershed and other conservation areas within our area of jurisdiction and accomplish with at least 30 kilometers patrol distance per month despite the threats of COVID-19.

The following tables show the distance patrol and summary of observations (Forest Condition and its regenerants; Threats/Indicator Species) with action taken recorded by the patrollers while patrolling and monitoring the assigned areas in each municipality within our jurisdiction.

**Table 1. Target Patrol Distance& Total Patrol Distance Accomplished of each Patrol Sector/Team/Month**

Patrol Sector/Team	Location (Conservation Area)	Total Patrol Distance Accomplished
I	Pinamalayan,Bongabong & Roxas Area	9.539
II	Gloria & Mansalay Area	6.854
III	Bansud & Bulalacao Area	25.339
<b>TOTAL</b>		<b>41.732</b>

Table 1 shows the total target patrol distance and the total patrol distance accomplished of each team per month. As we intensify the Lawin Forest and Biodiversity Protection activity each team must accomplish atleast 66 km for this month.

**Table 2. Forest Conditions**

Patrol ID	Forest Condition					Regeneration			
	Old Growth	Advanced Secondary	Early Secondary	Open Uncultivated	Open Cultivated	Dense	Moderate	Sparse	None
175212_000473			10	1	16		27		
175212_000474			3		12	4	11		
175212_000475		8	27		6		41		
175212_000476			6	2	14		22		
175212_000477			5	9		14			
175212_000478			1	25			26		
175212_000479	1		2		8		11		
175212_000480			5	22	3		30		
175212_000481			8	4			12		





Republic of the Philippines  
Department of Environment and Natural Resources  
MIMAROPA Region  
**Community Environment and Natural Resources Office**  
Camia St., San Mariano, Roxas, Oriental Mindoro  
Contact No.: 0917 876 9985 / 0917 169 0232  
VOIP: (043) 289-7118  
Email: cenroroxas\_orientalmin@yahoo.com

175212_000482			1	4	6		11		
175212_000483			2		12		14		
175212_000484	2		2	4	11	2	17		

The table 2 shows the different Forest Conditions and density of the regenerants observed within the patrolled area.

Table 3. List of Observation/Threats with Action Taken and status

THREATS	Patrol ID Number	ACTION TAKEN		STATUS OF THREATS
		MAIN RESPONSE	ADDITIONAL, IF ANY	
Mudslide & Landslide	175212_000477	Coordination with LGU	N/A	Addressed
Slash & Burn	175212_000481	Warning Given	Coordination with LGU	Addressed
Slash & Burn		Coordination with LGU	Documented	Addressed


Table 3 shows the recorded threats observed, action taken and its status. Patrollers coordinated with Barangay LGU to support their patrol and recorded threats.

Attached herewith the patrol reports using the SMART system based on data gathered/recorded by the patrollers using the cyber tracker and also the patrol reports of the patrollers. Furthermore, a total of **41.732** kilometer was accomplished for the month CY 2022.

For information, record and reference.

  
**ARABELLE JOY V. TAMAYOSA**  
Forest Technician I

Noted by:

  
**REYNALDO D. PUDIQUET**  
Forester III/Chief, MES





June 01, 2022

**MEMORANDUM**

**FOR** : The CENR Officer

**THRU** : The Chief Monitoring and Enforcement Section

**FROM** : The Lawin Data Manager

**SUBJECT** : **SUBMISSION OF PATROL REPORT OF LAWIN FOREST AND BIODIVERSITY PROTECTION SYSTEM UNDER OUR AREA OF JURISDICTION FOR THE MONTH OF MAY 2022**

Respectfully submitting the Patrol Report for the month of May of Lawin Forest and Biodiversity Protection System.

As we continue the support to full operationalization of Lawin System in our office, we assign three teams to patrol and monitor the graduated NGP areas, Mt. Iglit Baco National Park, CBFM areas, critical Watershed and other conservation areas within our area of jurisdiction and accomplish with at least 30 kilometers patrol distance per month despite the threats of COVID-19.

The following tables show the distance patrol and summary of observations (Forest Condition and its regenerants; Threats/Indicator Species) with action taken recorded by the patrollers while patrolling and monitoring the assigned areas in each municipality within our jurisdiction.

**Table 1. Target Patrol Distance& Total Patrol Distance Accomplished of each Patrol Sector/Team/Month**

Patrol Sector/Team	Location (Conservation Area)	Total Patrol Distance Accomplished
I	Pinamalayan,Bongabong & Roxas Area	14.838
II	Gloria & Mansalay Area	12.088
III	Bansud & Bulalacao Area	8.425
<b>TOTAL</b>		<b>35.351</b>

Table 1 shows the total target patrol distance and the total patrol distance accomplished of each team per month. As we intensify the Lawin Forest and Biodiversity Protection activity each team must accomplish at least 54 km for this month.

**Table 2. Forest Conditions**

Patrol ID	Forest Condition					Regeneration			
	Old Growth	Advanced Secondary	Early Secondary	Open Uncultivated	Open Cultivated	Dense	Moderate	Sparse	None
175212_000465			4		2		6		
175212_000466			26				26		
175212_000467		4	68		27		88	11	
175212_000468			9	9	5		23		
175212_000469		1	29		8		38		
175212_000470		1	18	1			20		
175212_000471		1	7	4			12		
175212_000472		1	8		15		24		





The table 2 shows the different Forest Conditions and density of the regenerants observed within the patrolled area.

Table 3. List of Observation/Threats with Action Taken and status

LIST OF LIST OF Cyber Threats/Incidents with Action Taken and Status			
THREATS	ACTION TAKEN		STATUS OF THREATS
	MAIN RESPONSE	ADDITIONAL, IF ANY	
No Threats Reported/Recorded			


Table 3 shows the recorded threats observed, action taken and its status. Though the patrollers have no reported/recorded threats, they coordinate with Barangay LGU to support their patrol.

Attached herewith the patrol reports using the SMART system based on data gathered/recorded by the patrollers using the cyber tracker and also the patrol reports of the patrollers. Furthermore, a total of **35.351** kilometer was accomplished for the month CY 2022.

For information, record and reference.

  
**ARABELLE JOYA W. TAMAYOSA**  
Forest Technician I

Noted by:

  
**REYNALDO D. PUDIQUET**  
Forester III/Chief, MES