




Republic of the Philippines
Department of Environment and Natural Resources
Provincial Environment and Natural Resources Office

MIMAROPA Region

Bgy. Sta. Monica, Puerto Princesa City, Palawan

E-mail: penropalawan@denr.gov.ph

Telfax No. (048) 433-5638 / (048) 433-5638



July 13, 2022

MEMORANDUM

FOR : The Regional Executive Director
DENR MIMAROPA
1515 L&S Bldg., Roxas Blvd.
Ermita, Manila

FROM : The Provincial Environment and
Natural Resources Officer

SUBJECT : **REPORT ON THE CONDUCTED SEABORNE PATROL
WITHIN THE JURISDICTION OF EL NIDO-TAYTAY
MANAGED RESOURCE PROTECTED AREA (ENTMRPA), EL
NIDO, PALAWAN ON JUNE 10-11, 2022**

Forwarded is the memorandum dated July 6, 2022 from CENRO Taytay along with the Report on the conducted Seaborne Patrol within El Nido-Taytay Managed Resource Protected Area (ENTMRPA).


The seaborne patrol was conducted on June 10-11, 2022, covering 8 sites with an approximate distance of 63.2 kilometers. During the patrol, four (4) individuals in the act of compressor fishing were apprehended including their paraphernalia. The Protected Area Management Office (PAMO) was already advised to conduct administrative hearing in collaboration with the Department of Agriculture- Bureau of Fisheries and Aquatic Resources (DA-BFAR).

For information and record.

“For the PENRO”

km
ANGELICA D. VERIAN

Senior Forest Management Specialist/NGP Provincial Coordinator
In-Charge Office of the PENRO





Republic of the Philippines
Department of Environment and Natural Resources
MIMAROPA Region

COMMUNITY ENVIRONMENT AND NATURAL RESOURCES OFFICE

By the National Highway, Poblacion, Taytay, Palawan 5312

Mobile: 0926-505-9335 TM 0912-171-3889 TNT

Email: cenrotaytay@denr.gov.ph

RECEIVED

July 06, 2022

BY: *[Signature]*
DATE: 07-07-2022 CN 1905

MEMORANDUM

FOR : The Provincial Environment and Natural Resources Officer- Palawan
Sta. Monica, Puerto Princesa City

FROM : The Community Environment and Natural Resources Officer
This jurisdiction

SUBJECT : **REPORT ON THE CONDUCTED SEABORNE PATROL
WITHIN THE JURISDICTION OF EL NIDO-TAYTAY
MANAGED RESOURCE PROTECTED AREA (ENTMRPA), EL
NIDO, PALAWAN ON JUNE 10-11, 2022**

Respectfully forwarded is the memorandum dated June 28, 2022 from Protected Area Superintendent (PASu) Mildred A. Suza pertaining to the target 001 Patrolling under Maintenance and Protection of Coastal and Marine Ecosystems for El Nido-Taytay Managed Resource Protected Area (ENTMRPA), El Nido, Palawan.

Per report, the personnel of the Protected Area Management Office of ENTMRPA patrolled a total distance of 63.2 kilometers covering eight (8) sites. During patrolling, four (4) individuals in the act of compressor fishing were apprehended and their paraphernalia were also apprehended/seized. The PAMO-ENTMRPA is hereby advised to conduct administrative hearing in collaboration with the Department of Agriculture- Bureau of Fisheries and Aquatic Resources (DA-BFAR) and submit progressive reports to this Office on the matter. This serves as **Means of Verification (MoV)** for the above activity.

Please acknowledge your receipt hereof. Thank you.

For and in the absence of the CENRO:

DENR CENRO
TAYTAY, PALAWAN
RELEASED
BY: *[Signature]*
DATE: JUL 06 2022 CN 1905

MARIANO P. LILANG, JR.
Development Management Officer IV
In-charge, Office of the CENRO
Page 3 of DAO 2022-09

Cc: PAMO-ENTMRPA



Republic of the Philippines
Department of Environment and Natural Resources
MIMAROPA Region
Community Environment and Natural Resources Office
EL NIDO-TAYTAY MANAGED RESOURCE PROTECTED AREA
Calle Real, Bgy. Masagana, El Nido, Palawan 5313
Contact No: GLOBE (0917-110-3262)
Email: denrpao_elnidopal@yahoo.com / entmrpa@gmail.com

June 28, 2022

MEMORANDUM

FOR : Community Environment and
Natural Resources Officer
Taytay, Palawan

FROM : The Protected Area Superintendent
El Nido-Taytay Managed Resource Protected Area

SUBJECT : **REPORT ON CONDUCTED SEABORNE PATROL WITHIN THE
JURISDICTION OF EL NIDO-TAYTAY MANAGED RESOURCE
PROTECTED AREA (ENTMRPA) ON JUNE 10-11, 2022**

DENR - PAO
EL NIDO, PALAWAN
RECEIVED
DATE: 7-4-22 9:38p

This pertains to the target 001 Patrolling under Maintenance and Protection of Coastal and Marine Ecosystem for El Nido-Taytay Managed Resource Protected Area (ENTMRPA), El Nido, Palawan.

The team conducted seaborne patrol within ENTMRPA and covered eight (8) sites with an approximate patrol distance of 63.2 kilometers base on locus map tracking and GIS projection. During the patrol, the team apprehended four (4) individuals in the act of conducting compressor fishing near Jip Rocks, Barangay Bebeladan, El Nido, Palawan. Apprehended/seized compressor and paraphernalia were inventoried and being kept at Divers House located at Barangay Corongcorong, El Nido, Palawan.

This office recommends continuous patrolling and monitoring within the protected area. A separate report will be submitted pertaining to the said apprehension.

This serves as Means of Verification (MOV).

For information and record.

DENR - PAO
ENTMRPA,
El Nido, Palawan
RELEASED
By: Sabonon
Date: 06-29-22
C.N.: 0602

h
MILDRED A. SUZA



Republic of the Philippines
Department of Environment and Natural Resources
MIMAROPA Region

Community Environment and Natural Resources
EL NIDO-TAYTAY MANAGED RESOURCE PROTECTED AREA

Calle Real, Barangay Masagana, El Nido, Palawan, 5313

Tel No.: 048 716 0674 Email: entmrpa@gmail.com


June 13, 2022

MEMORANDUM

FOR : The Protected Area Superintendent
El Nido-Taytay Managed Resource Protected Area

FROM : Forest Ranger

SUBJECT : REPORT ON CONDUCTED SEABORNE PATROL WITHIN THE JURISDICTION OF EL NIDO-TAYTAY MANAGED RESOURCE PROTECTED AREA (ENTMRPA) ON JUNE 10-11, 2022



This pertains to the target 001 Patrolling under Maintenance and Protection of Coastal and Marine Ecosystem for El Nido-Taytay Managed Resource Protected Area (ENTMRPA), El Nido, Palawan.

Please be informed that the undersigned along with the Park Rangers and Forest Protection Officers of this office conducted seaborne patrol at within the jurisdiction of the protected area having covered eight (8) sites (Cadlao Island, Dilumacad Island, Tapiutan Island, Matinloc Island, Turtle Island, Limangcong Pinaglugaban Island, Shimizu Island and Jip Rocks) and an approximate patrol distance of 63.2 kilometers based on locus map tracking and GIS projection .

June 10, 2022; 11:20 AM. The patrol starts at about 11:20 in the morning. The undersigned conducted briefing on the said activity. The team was composed of ENTMRPA Park Rangers and Forest Protection Officers namely: Eleazar Dolliente (Boat Captain); Jovan Villanueva (Helper); Manuelito Jongay; Anthony Escala; Jerremeil Tacob; Jeremei Ortega; Joao Abus; Nolan Llanera; and Jesrel Dalojo.

June 10, 2022; 12:13 AM. From Corong-Corong Bay, the team traversed Ipil Beach, Papaya Beach and Seven Commandos Beach at Barangay Buena Suerte, El Nido, Palawan where several tourist boats were visible before reaching the vicinity of Cadlao Island. The team stopped at Cadlao Lagoon where four (4) tourist boat was observed. One (1) ambulant vendor named Benedicto Royo of Sitio Kiminawit, Barangay Bebeladan, El Nido, Palawan was caught in the area and was given warning by the team.

June 10, 2022; 1:51 PM. From the island of Cadlao, the team passed through Dilumacad Island and approached after a heavy rain the islands of Matinloc and Tapiutan crossing Tapiutan Strait. One (1) small bangka with fisherfolks was observed.

✓

June 10, 2022; 3:35 PM to 11:00 PM. The team standby near the vicinity of Turtle Island and later joined by the team of five (5) of Forest Ranger Arzaga namely FPOs Del Rosario and Moreno and two (2) volunteers. The team then proceeded at coastal area of Barangay Liminangcong, Taytay Palawan and Barangay Bebeladan, El Nido, Palawan passing through Sitio kiminawit of Barangay Bebeladan. During this time several fishing vessels were observed in the area but still no illegal activities recorded. The team arrived at a standby location at Barangay Limanangcong, Taytay, Palawan at about 10:28 PM.

June 11, 2022; 1:00 AM. From Barangay Liminangcong, Taytay Palawan, the team moved to the vicinity of Pinaglugaban and Shimizu Island where several reports of liba-liba fishing is received by the office.

June 11, 2022; 2:12 AM. This time, the team was midway Pinaglugaban Island and Jip Rocks where a certain fishing vessel with multiple lights was being observed allegedly using liba-liba fishing method. However, as the team of FR Arzaga from the other boat moved about 2 minutes away from our vessel, they communicated via hand held radio that they saw an alleged on-going compressor fishing within the vicinity of Jip Rocks and further confirmed the said activity. Our team then proceeded and assisted them as they apprehended the perpetrators. Four (4) civilians, all residents of Barangay Liminangcong, Taytay, Palawan was caught in the act operating compressor fishing activity near the vicinity of Jip Rocks which was identified later as restricted area based on marine zoning of the protected area.

The apprehended individuals was then brought to Divers House at about **3:27 in the morning.**


With the result of this activity, the undersigned recommends continuous patrolling and monitoring activity in the area. A separate report on the apprehended compressor fishing activity at CENRO Taytay-El Nido.

For information, record and further instruction.


HERSON Y. CALIAO
Forest Ranger


MANUELITO F. JONGAY
Park Ranger

PHOTO DOCUMENTATION



CERTIFICATION

This is to certify that the above photos were true and correct and taken during the conduct of Seaborne Patrol within the jurisdiction of ENTMRPA on June 10-11, 2022.


MANUELITO F. JONGAY
Park Ranger


JEREMEY ORTEGA
Forest Protection Officer


HERSON Y. CALIAO
Forest Ranger

PHOTO DOCUMENTATION



CERTIFICATION

This is to certify that the above photos were true and correct and taken during the conduct of Seaborne Patrol within the jurisdiction of ENTMRPA on June 10-11, 2022.


MANUELITO F. JONGAY
Park Ranger


JEREMEI ORTEGA
Forest Protection Officer


HERSON Y. CALIAO
Forest Ranger

PHOTO DOCUMENTATION



CERTIFICATION

This is to certify that the above photos were true and correct and taken during the conduct of Seaborne Patrol within the jurisdiction of ENTMRPA on June 10-11, 2022.


MANUELITO F. JONGAY
Park Ranger


JEREMEI ORTEGA
Forest Protection Officer



HERSON Y. CALIAO
Forest Ranger

PHOTO DOCUMENTATION



CERTIFICATION

This is to certify that the above photos were true and correct and taken during the conduct of Seaborne Patrol within the jurisdiction of ENTMRPA on June 10-11, 2022.


MANUELITO F. JONGAY
Park Ranger


JEREMEY ORTEGA
Forest Protection Officer



HERSON Y. CALIAO
Forest Ranger

PHOTO DOCUMENTATION



CERTIFICATION

This is to certify that the above photos were true and correct and taken during the conduct of Seaborne Patrol within the jurisdiction of ENTMRPA on June 10-11, 2022.


MANUELITO F. JONGAY
Park Ranger


JEREMIE ORTEGA
Forest Protection Officer



HERSON Y. CALIAO
Forest Ranger

PHOTO DOCUMENTATION





CERTIFICATION

This is to certify that the above photos were true and correct and taken during the conduct of Seaborne Patrol within the jurisdiction of ENTMRPA on June 10-11, 2022.


MANUELITO F. JONGAY
Park Ranger


JEREMBI ORTEGA
Forest Protection Officer



HERSON Y. CALIAO
Forest Ranger



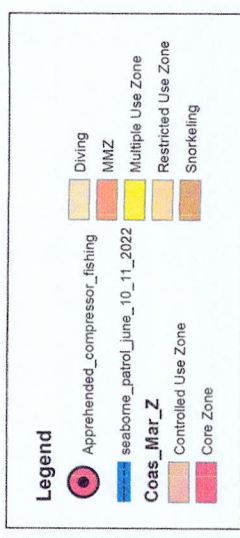
SKETCH MAP

SHOWING TRACKS OF THE CONDUCTED
SEABORNE PATROL WITHIN EL NIDO-
TAYTAY MANAGED RESOURCE
PROTECTED AREA (ENTMRPA)
DATED JUNE 10-11, 2022

By ENTMRPA Staff




Total kilometer covered = 63.2 km



Coordinate System: WGS 1984 Web Mercator Auxiliary Sphere
Projection: Mercator Auxiliary Sphere
Datum: WGS 1984
False Easting: 0.0000
False Northing: 0.0000
Central Meridian: 0.0000
Standard Parallel 1: 0.0000
Auxiliary Sphere Type: 0.0000
Units: Meter


Source: Esri, Maxar, GeoEye, Earthstar Geographics, CNES/Airbus DS, USDA, USGS, AeroGRID, IGN, and the GIS User Community



SKETCH MAP

SHOWING TRACKS OF THE CONDUCTED
SEABORNE PATROL WITHIN EL NIDO-
TAYTAY MANAGED RESOURCE
PROTECTED AREA (ENTMRPA)
DATED JUNE 10-11, 2022

By ENTMRPA Staff



Legend

- seaborne_patrol_june_10_11_2022
- ENTMRPA_Terrestrial_CM_ManagementZones_Final
- PA_Zones
 - Multiple Use Zone
 - Strict Protection Zone

Coordinate System: WGS 1984 Web Mercator Auxiliary Sphere
Projection: Mercator Auxiliary Sphere
Datum: WGS 1984
False Easting: 0.0000
False Northing: 0.0000
Central Meridian: 0.0000
Standard Parallel 1: 0.0000
Auxiliary Sphere Type: 0.0000
Units: Meter

Source: Esri, Maxar, GeoEye, Earthstar Geographics, CNES/Airbus DS, USDA, USGS, AeroGRID, IGN, and the GIS User Community