

July 25, 2022

MEMORANDUM

FOR : The Regional Executive Director
MIMAROPA Region

FROM : The In-Charge, Office of the PENRO
Oriental Mindoro

SUBJECT : **SUBMISSION OF LAWIN MONTHLY ACCOMPLISHMENT
REPORT**

Forwarded is the monthly accomplishment report of CENRO Socorro relative to the conducted patrolling within their area of jurisdiction.


Please be informed that a total of 56.11 kilometers were patrolled within the jurisdiction of CENRO Socorro, Oriental Mindoro for the period of June 25 to July 15, 2022. Threats were observed, properly recorded and addressed based on the submitted patrol reports. Be informed further that syncing of patrol data are uploaded regularly.

Attached are patrol reports generated under SMART system.

For the PENR Officer:

MARICEL V. SUPLEO

Chief Administrative Officer/Chief, MSD
In-Charge, Office of the PENRO



DENRPENRO2207000057



July 15, 2022


MEMORANDUM


FOR : The Regional Executive Director
THRU : The In-Charge, Office of the PENRO
FROM : The In-Charge, Office of the CENRO
SUBJECT : **SUBMISSION OF LAWIN ACCOMPLISHMENT REPORT
COVERING JUNE 25, 2022 TO JULY 15, 2022**

Respectfully forwarding the accomplishment report under Lawin Forest and Biodiversity Protection System covering June 25, 2022 to July 15, 2022.

Please be informed that CENRO Socorro patrollers patrolled a total of 56.11 kilometers during the said period. The threats observed were addressed thru proper coordination with respective barangay local government units and conduct of monitoring activities that leads to apprehensions. Specifically, these threats identified were 23 annual and perennial farming, 7 invasive species, 7 typhoon-related threats, 3 pests and diseases, 2 hut or house and other infrastructure, 1 garbage and 1 landslide and mudslide. The patrollers were also instructed to conduct continuous patrolling especially to the areas with the recorded threats.

For information and record.

DENR-MIMAROPA REGION	
PROVINCIAL ENVIRONMENT AND NATURAL RESOURCES OFFICE	
ORIENTAL MINDORO	
PENRO TRACKING NO.	
RECEIVED BY:	
DATE:	JUL 20 2022
TIME:	


LEO G. CAPON



July 15, 2022

MEMORANDUM

FOR : The In-charge, Office of the CENRO

THRU : The Chief, MES
The Unit Head, Enforcement Unit

FROM : The Lawin Data Manager

SUBJECT : **SUBMISSION OF LAWIN ACCOMPLISHMENT REPORT
COVERING JUNE 25, 2022 TO JULY 15, 2022**

Respectfully submitting the accomplishment report under Lawin Forest and Biodiversity Protection System covering June 25, 2022 to July 15, 2022.


Please be informed that patrollers patrolled a total of 56.11 kilometers during the said period wherein July 1 – 15 covers the said kilometers. The threats observed were 23 annual and perennial farming, 7 invasive species, 7 typhoon-related threats, 3 pests and diseases, 2 hut or house and other infrastructure, 1 garbage and 1 landslide and mudslide.

Coordination to the respective barangay local government units and conduct of monitoring and apprehensions were done to address the observed threats. The patrollers are also advised to conduct frequent patrolling especially to the areas with recorded threats.

Patrols were already in synched with the server as well as the observed threats which were addressed using the patrollers' reports as bases and attachments. Further, the difference or inconsistency in the accomplishments based on monthly reports and in the system were due to the removal of errors in the parts of patrols which was already reported.

Attached are the generated system reports.

For information and further instruction, if any.


ADRIAN V. CATUD



Summary Patrol Report

Region 04B - Socorro

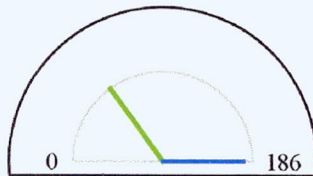
Number of days analyzed: 20

15 Jul 2022 1:05 PM

This report presents the patrol performance and quality of the implementing unit during the above stated period of time (number of days). The report contains information on accomplishment rate, coverage and intensity of patrolling in different forest types on patrol distance covered per patroller. The information is meant to provide a basis for patrol planning for the next planning period and implementation of adaptive measures to enhance patrolling as necessary.

Overall accomplishment rate*

Level of Accomplishment



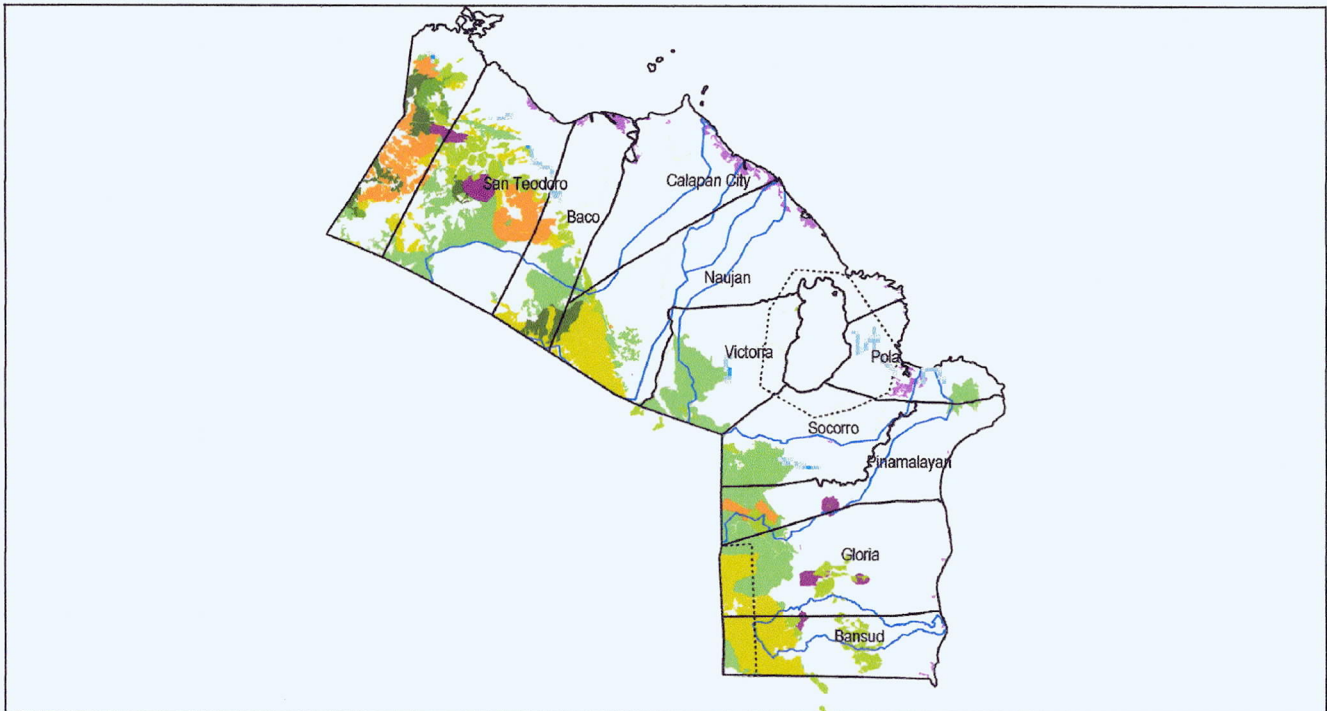
● Accomplishment
● Target

Accomplishment* for the period	Target* distance for the period
56.11	186.00

Accomplishment Rate:
30.17%

*Target is computed based on 10km target per team of 4 DENR patrollers per month

Patrol coverage and intensity





Patrol distance covered by each forest ranger

Forest Ranger	Patrol Distance Accomplished
Armando Cabungcal	22.95
Herrick Jurado	22.95
Julius Fontanilla	22.95
Rey Mar Gunday	22.95
Rhona Liwag	22.95
Robelyn Corpuz	20.18
Erman Gerongca	13.77
Jernel Luis	13.77
Meynard Minesterio	13.77
Rendon Talagtag	13.77
Roland Fababeir	13.77
Cristian Celemen	11.62
Michel Lopez	11.62
Monching Gunday	11.62
Adrean Castillo	7.77
Arnaldo Pudiquet	7.77
Elcid Montero	7.77
Norman Asi	7.77
Levelita Erlano	6.42
Mark Anthony Caspe	3.34



Summary Threat Report

Region 04B - Socorro

Number of days analyzed: 20

15 Jul 2022 1:05 PM

This report presents information for the implementing units of DENR to effectively plan and carry out actions for addressing observed threats to the forest.

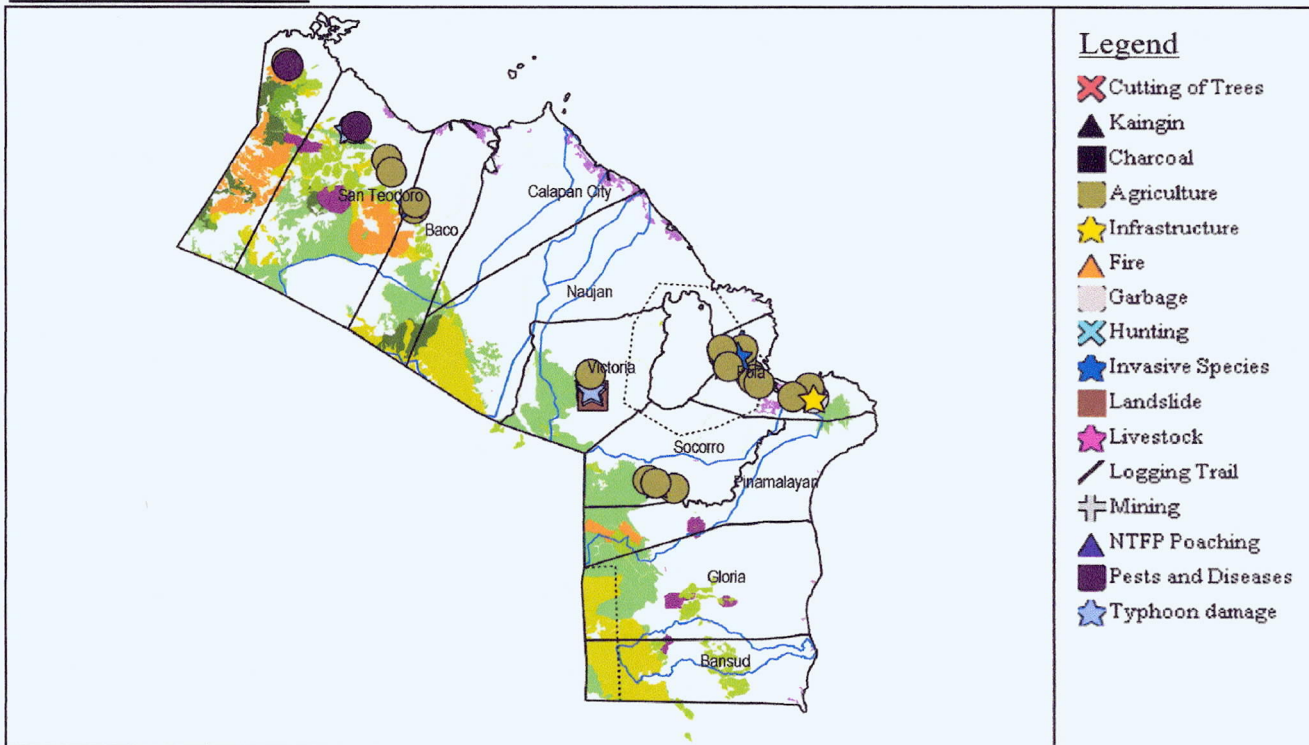
Threats observed and level of response required

Threat	No. of Observations	Emergency - Immediate action required!	Level 1 - Action required within a week	Level 2 - Action required within a month
Annual and Perennial Farming	23	13	0	0
Invasive Species	7	7	0	0
Typhoon-related Threats	7	1	0	0
Pests and Diseases	3	1	0	0
Hut or House and Other Infrastructure	2	1	0	0
Garbage	1	1	0	0
Landslide and Mudslide	1	0	0	0

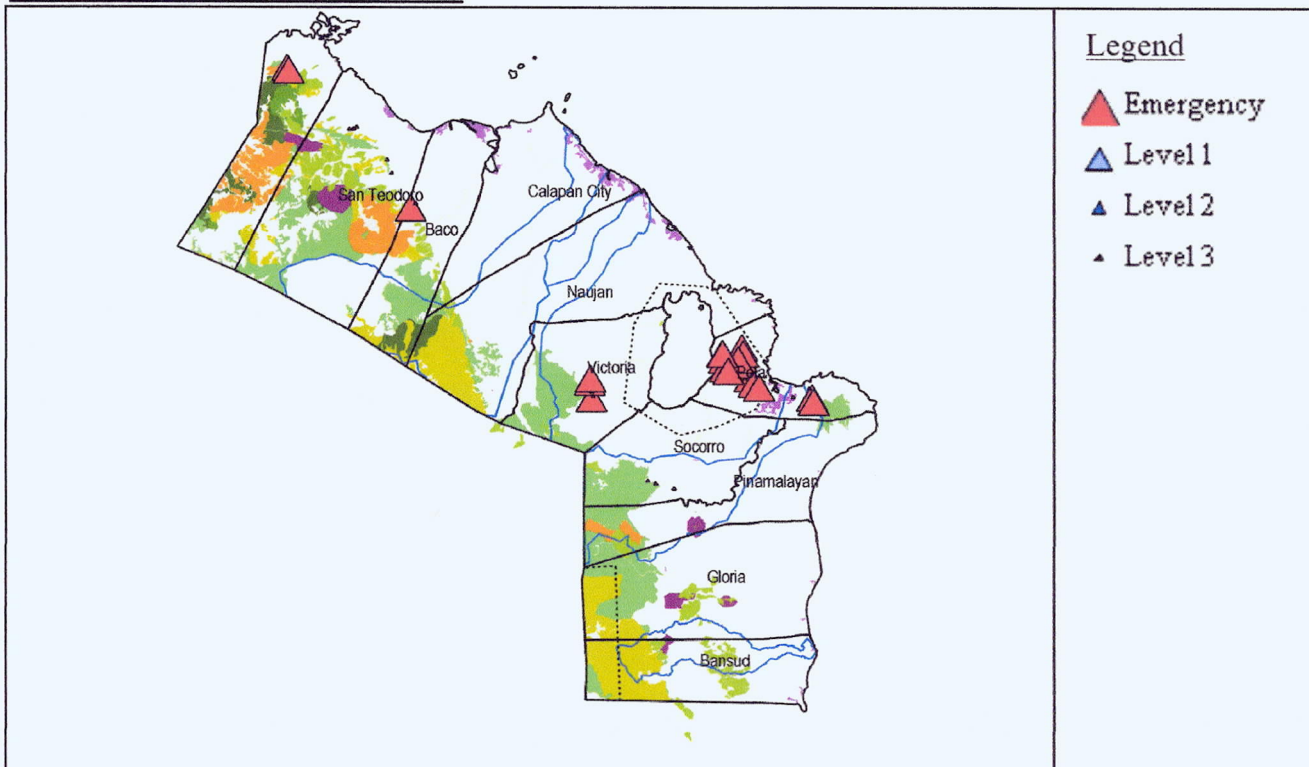


Republic of the Philippines
Department of Environment and Natural Resources
Lawin Forest and Biodiversity Protection System

Location of observed threats



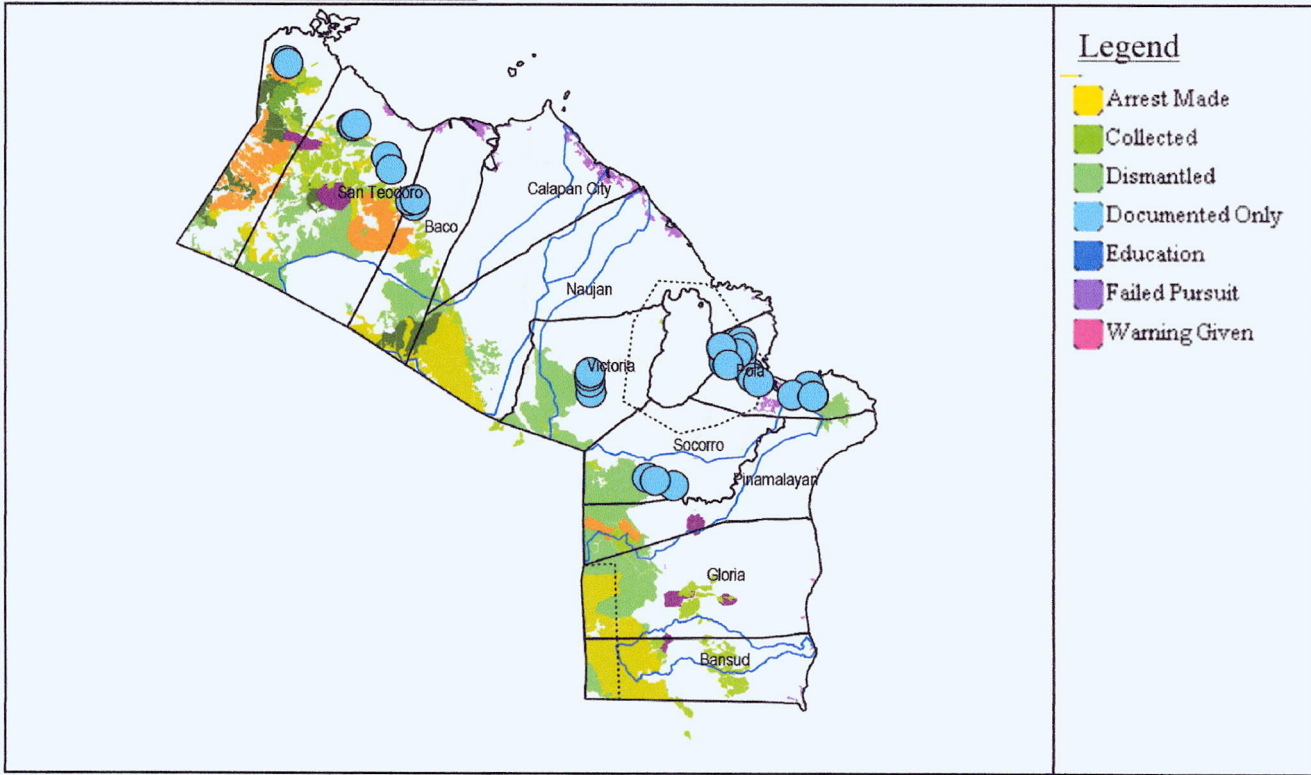
Locations and urgency of responses needed






Republic of the Philippines
Department of Environment and Natural Resources
Lawin Forest and Biodiversity Protection System

Locations of actions taken to address threats



Actions taken to address observed threats during patrols





Summary Response Report

Region 04B - Socorro

Number of days analyzed: 20 15 Jul 2022 1:05 PM

This report presents the response performance and quality of the implementing unit during the above stated period of time (number of days). The report contains information on threats requiring responses, status of threats and types of responses per threat. The information is meant to provide a basis for response tracking and planning for the next planning period and implementation of adaptive measures to enhance responses to threats as necessary.

Number of threats observed: 44

Distribution of level of response required to address observed threats:

Immediate action required	Requires action within a week	Requires action within a month	No further action required
24			20

Note: Your patrollers recorded 13 threats with the action taken Documented Only during patrol and No Further Action Required after patrol. These threats won't be addressed and should be re-assessed and properly recorded during upcoming patrols

Number of threats requiring post-patrol responses:

Status of threats

No action yet	Requires further action	Addressed	Invalid observation



Republic of the Philippines.

Department of Environment and Natural Resources

Lawin Forest and Biodiversity Protection System

Responses per threat

Threat	Admin. proceedings	Coordination with LGU	Devt. project	Education	Garbage cleanup	Inv. sp. removal	Prosecution	Policy formulation	Wildlife rescue
--------	-----------------------	--------------------------	---------------	-----------	--------------------	---------------------	-------------	-----------------------	--------------------



Forest Protection Effectiveness Report

Region 04B - Socorro


Number of days analyzed: 20

15 Jul 2022 1:05 PM

This reports presents trends in observations of forest condition, regeneration, threats and indicator species. The combined presentation allows for an evaluation if protection efforts are effective, conservation targets are met and the forest achieves the desired future forest condition. Protection efforts are effective, when records of forest condition, regeneration and indicator species show an upward trend towards more observations more and denser regeneration, particularly in degraded forest areas. Increasing trends in indicator species suggest that the improved forest condition is providing a better habitat for forest dependent species. All trends presented are put in relation to the patrol effort to provide comparability. Forest cover data were derived from 2003 and 2010 NAMRIA land cover maps.


Trends of Observations per Patrol Kilometer in the Forest Conservation Area

Trend in Threats



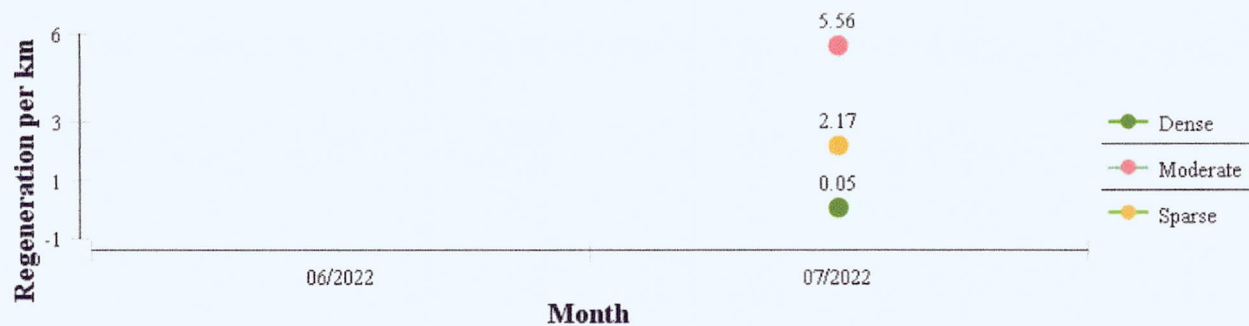
A decreasing trend in threats in the forest conservation area mean effective forest protection; an increasing trend means the opposite.

Trend in Indicator Species



An increasing trend in indicator species in the forest conservation area means effective forest protection; a decreasing trend means the opposite.

Trends in Regeneration Density



An increasing trend in regeneration means effective forest protection; a decreasing trend means the opposite.

Trends of most common Threats

