



Republic of the Philippines
Department of Environment and Natural Resources
MIMAROPA Region
Provincial Environment and Natural Resources Office

June 27, 2022



MEMORANDUM

FOR : The Regional Executive Director
MIMAROPA Region


FROM : The PENRO
Oriental Mindoro


SUBJECT : **MAINTENANCE OF FIRELINE IN FIRE-PRONE AREAS**

Forwarded is the report of CENRO Roxas regarding the maintenance of established fireline located in Brgy. Rosacara, Bansud, Oriental Mindoro.

Please be informed that a total of 5.05 hectares fireline were maintained within the NGP sites located in Brgy. Rosacara, Bansud, Oriental Mindoro.

For information and record.


TSD CHIEF ALMA E. GIBE
In-Charge, PENRO Oriental Mindoro



DENRPENRO2206000068

CC: PENRO Planning

PENRO Tracking No.: 2206000461
FN: TSD/MES/Rick



Republic of the Philippines
Department of Environment and Natural Resources
MIMAROPA Region

Community Environment and Natural Resources Office

Camia St., San Mariano, Roxas, Oriental Mindoro

Contact No.: 0917 876 9985 / 0917 1135572

VOIP: (043) 289-7118

Email: cenroroxas_orientalmin@yahoo.com

June 16, 2022

MEMORANDUM

FOR : The Regional Executive Director
MIMAROPA Region
1515 L&S Building, Roxas Boulevard
Ermita, Manila

THRU : OIC, PENRO
Calapan City, Oriental Mindoro

FROM : CENRO
Roxas, Oriental Mindoro

SUBJECT : MAINTENANCE OF FIRE LINE IN FIRE PRONE AREAS

Submitted herewith is the report from CENRO's Monitoring and Enforcement Team on the above subject.

For information and record.

ENGR. CAESAR E. QUEBEC

DENR-MIMAROPA REGION	
PROVINCIAL ENVIRONMENT AND NATURAL	
RESOURCES OFFICE	
ORIENTAL MINDORO	
PENRO TRACKING NO.	
RECEIVED BY:	<i>[Signature]</i>
DATE:	JUN 20 2022
TIME:	



June 01, 2022

MEMORANDUM

TO : The CENR Officer

FROM : Monitoring and Enforcement Team

SUBJECT : MAINTENANCE OF FIRE LINES IN FIRE PRONE AREAS IN
BRGY. ROSACARA, BANSUD, ORIENTAL MINDORO

Please be informed that maintenance activity was done on the established fire lines within the identified fire prone areas or NGP graduated sites located at Brgy. Rosacara, Bansud, Oriental Mindoro. These areas were identified as fire prone due to prior reports that these have been damaged by fire yearly.

Below is the tabular information of the maintained fire lines:


Fire line	Area	Location	Remarks
1	5, 250 sq.m	Rosacara, Bansud, Oriental Mindoro	Within NGP CY 2013
2	15,000 sq.m	Rosacara, Bansud, Oriental Mindoro	Within NGP CY 2018
3	15,000 sq.m	Rosacara, Bansud, Oriental Mindoro	Within NGP CY 2011 and CY 2015
4	15,000 sq.m	Rosacara, Bansud, Oriental Mindoro	Within NGP CY 2015
TOTAL	5.025 ha		

Attached herewith are the geo-tagged photos during maintenance activity and including maps.



Republic of the Philippines
Department of Environment and Natural Resources
MIMAROPA Region
Community Environment and Natural Resources Office
Camia St., San Mariano, Roxas, Oriental Mindoro
Contact No. : 0917 876 9985/ 0917 113 5572
VOP: (043) 289-7118
Email: cenroroxas_orientalmin@yahoo.com

PHOTOS TAKEN DURING THE FIRE LINE MAINTENANCE ACTIVITY





Republic of the Philippines
Department of Environment and Natural Resources
MIMAROPA Region

Community Environment and Natural Resources Office

Camia St., San Mariano, Roxas, Oriental Mindoro

Contact No. : 0917 876 9985/ 0917 113 5572

VOP: (043) 289-7118

Email: cenroroxas_orientalmin@yahoo.com

PHOTOS TAKEN DURING THE FIRE LINE MAINTENANCE ACTIVITY





Republic of the Philippines
Department of Environment and Natural Resources
MIMAROPA Region

Community Environment and Natural Resources Office

Camia St., San Mariano, Roxas, Oriental Mindoro

Contact No. : 0917 876 9985/ 0917 113 5572

VOP: (043) 289-7118

Email: cenroroxas_orientalmin@yahoo.com

PHOTOS TAKEN DURING THE FIRE LINE MAINTENANCE ACTIVITY





Republic of the Philippines
Department of Environment and Natural Resources
MIMAROPA Region

Community Environment and Natural Resources Office




Camia St., San Mariano, Roxas, Oriental Mindoro

Contact No. : 0917 876 9985/ 0917 113 5572

VOP: (043) 289-7118

Email: cenroroxas_orientalmin@yahoo.com

PHOTOS TAKEN DURING THE FIRE LINE MAINTENANCE ACTIVITY





Republic of the Philippines
Department of Environment and Natural Resources
MIMAROPA Region

Community Environment and Natural Resources Office


Camia St., San Mariano, Roxas, Oriental Mindoro

Contact No. : 0917 876 9985/ 0917 113 5572

VOP: (043) 289-7118

Email: cenroroxas_orientalmin@yahoo.com

PHOTOS TAKEN DURING THE FIRE LINE MAINTENANCE ACTIVITY





Republic of the Philippines
Department of Environment and Natural Resources
MIMAROPA Region

Community Environment and Natural Resources Office


Camia St., San Mariano, Roxas, Oriental Mindoro

Contact No. : 0917 876 9985/ 0917 113 5572

VOP: (043) 289-7118


Email: cenroroxas_orientalmin@yahoo.com

PHOTOS TAKEN DURING FIRE LINE MAINTENANCE ACTIVITY




Prepared by:



JOSEPH ADES
Forest Protection Officer


GABRIEL GAIN
Forest Protection Officer

Reviewed by:

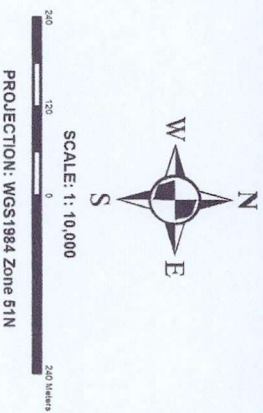

KATHREEN C. DIAZ
Forester I

Noted by:


REYNALDO D. PUDIQUET
Forester III/ Chief Monitoring and
Enforcement Section



FIRELINE MAP **Brgy. Rosacara, Bansud, Oriental Mindoro**



LEGEND

- 15 m x 1000 m fire line
- NGP CY 2011



Republic of the Philippines
Department of Environment and Natural Resources
MIMAROPA Region
Community Environment and Natural Resources Office
Camia St., San Mariano, Roxas, Oriental Mindoro

This is to certify that this is the true and correct location map of ESTABLISHED FIRELINE at Rosacara, Bansud, Oriental Mindoro

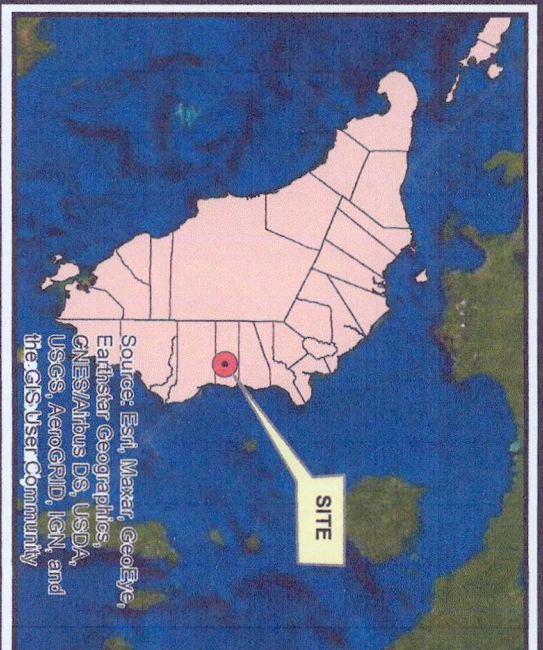
Prepared by:
KATJENSEN C. DIAZ
Forester I

Recommending a approval:

ROSALEA B. BACALAN
Forester III, Enforcement Unit

Approved by:

REYNALDO B. BACALAN
Forester III, MFS



FIRELINE MAP

Brig. Rosacara, Bansud, Oriental Mindoro

SCALE: 1: 10,000

PROJECTION: WGS1984 Zone 51N


N
W
E
S

200
100
0
100
200 Meters

LEGEND

15m x 1000 m fireline

NGP CY 2011

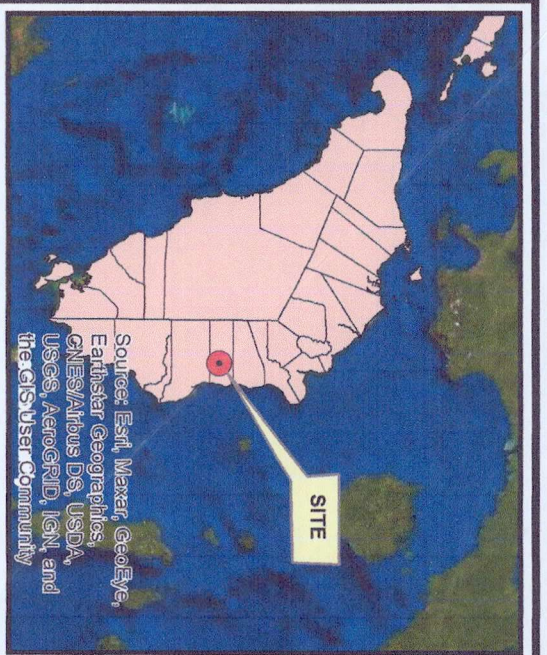


This is to certify that this is the true and correct location map of ESTABLISHED FIRELINE at Rosacara Bansud, Oriental Mindoro

Prepared by: *APRIL C. DIAZ*
Forester I

Recommended by: *REYNALDO B. BARRERA*
Forester II/Chief, Enforcement Unit

Approved by: *REYNALDO B. BARRERA*
Forester II/Chief, MES




Brgy. Rosacara, Bansud, Oriental Mindoro

FIRELINE MAP



SCALE: 1: 10, 000



PROJECTION: WGS1984 Zone 51N

LEGEND

15 m x 1000 m fire line



Republic of the Philippines
Department of Environment and Natural Resources
MIMAROPA Region
Community Environment and Natural Resources Office
Carmia St., San Mariano, Roxas, Oriental Mindoro

This is to certify that this is the true and correct location map of ESTABLISHED FIRELINE at Rosacara, Bansud, Oriental Mindoro

Prepared by:

Reynaldo C. Jandoc
Forester I

Recommending Authority:

Reynaldo C. Jandoc
REV. G. FIRMANS
Forester II/Chief, Enforcement Unit

Approved by:

Reynaldo C. Jandoc
REYNALDO C. JANDOC
Forester II/Chief, MES